























**Legend**

-  Reference Design Corridor - July 09
-  Reference Design Footprint - July 09
-  Reference Design Centreline - July 09
-  Study Area
-  1 km Chainage
-  Waterway
-  Existing Roads
-  Existing Property Access
-  Existing Railway
-  Land Parcel
-  Easement
-  Stock Routes
-  Passing Loop
-  Private Access Road
-  Rail Structure
-  Grade Separated Crossing
-  Level Crossing
-  Public Level Crossing
-  Service Crossing
-  Drain Crossing
-  Road Bridge
-  Farm Dam

