




















Legend

Proposed Alignment

-  Preferred Alignment Centreline
 Estimated Alignment Footprint
 Proposed Alignment (Dec 07)
 Alignment - 60m corridor

Chainage

-  10km Chainage
 -  1km Chainage
 -  Existing Roads
 -  Existing Property Access
 -  Existing Railway
 -  Land Parcel
 -  Easement
 -  Stock Routes
 -  Occupation Crossing
 -  Stock Crossing
- ## Cultural Heritage Sites
-  Wulli Wulli Artifact
 -  Iman Artifact
 -  Additional Aboriginal Cultural Heritage Sites
 -  Iman Cultural Heritage Area
 -  Wulli Wulli Cultural Artifact Area