


APPENDIX B3:I

Contaminated Land Title Certificates



APPENDIX B3:I

CURRENT TITLE SEARCH

DEPT OF NATURAL RESOURCES AND MINES, QUEENSLAND

Request No: 14458898

Search Date: 16/08/2012 16:27

Title Reference: 15228178

Date Created: 29/08/1974

REGISTERED OWNER

Dealing No: 713393168 05/08/2010

HELENA LOUISA MYERS

ESTATE AND LAND

Estate in Fee Simple

LOT 4 REGISTERED PLAN 855987
County of CANNING Parish of MAROOCHY
Local Government: SUNSHINE COAST

EASEMENTS, ENCUMBRANCES AND INTERESTS

1. Rights and interests reserved to the Crown by
Deed of Grant No. 10780193 (POR 164)
2. LEASE No 713767432 21/03/2011 at 12:01
TELSTRA CORPORATION LIMITED A.B.N. 33 051 775 556
OF LEASE B ON SP242625
TERM: 01/01/2010 TO 31/12/2014 OPTION NIL
3. LEASE No 713767433 21/03/2011 at 12:01
TELSTRA CORPORATION LIMITED A.B.N. 33 051 775 556
OF LEASE B ON SP242625
TERM: 01/01/2015 TO 31/12/2019 OPTION NIL
4. LEASE No 713767435 21/03/2011 at 12:02
TELSTRA CORPORATION LIMITED A.B.N. 33 051 775 556
OF LEASE B ON SP242625
TERM: 01/01/2020 TO 31/12/2024 OPTION NIL

ADMINISTRATIVE ADVICES - NIL

UNREGISTERED DEALINGS - NIL

CERTIFICATE OF TITLE ISSUED - No

Caution - Charges do not necessarily appear in order of priority

** End of Current Title Search **

COPYRIGHT THE STATE OF QUEENSLAND (DEPT OF NATURAL RESOURCES AND MINES) [2012]

Requested By: D APPLICATIONS SAI GLOBAL

Page 1/1

APPENDIX B3:I

CURRENT TITLE SEARCH

DEPT OF NATURAL RESOURCES AND MINES, QUEENSLAND

Request No: 14438350

Search Date: 14/08/2012 10:17

Title Reference: 15228177

Date Created: 29/08/1974

REGISTERED OWNER

Dealing No: 712111265 15/12/2008

SUNSHINE COAST REGIONAL COUNCIL

ESTATE AND LAND

Estate in Fee Simple

LOT 5 CROWN PLAN CG3622
County of CANNING Parish of MAROOCHY
Local Government: SUNSHINE COAST

EASEMENTS, ENCUMBRANCES AND INTERESTS

1. Rights and interests reserved to the Crown by
Deed of Grant No. 11152072 (POR 433)

ADMINISTRATIVE ADVICES

Dealing	Type	Lodgement Date	Status
709552171	ACCESS RIGHT SUGAR INDUSTRY ACT 1999	28/04/2006 13:25	CURRENT
710210980	NOTC INT RES ACQUISITION OF LAND ACT 1967	22/12/2006 10:06	CURRENT

UNREGISTERED DEALINGS - NIL

CERTIFICATE OF TITLE ISSUED - No

** End of Current Title Search **

COPYRIGHT THE STATE OF QUEENSLAND (DEPT OF NATURAL RESOURCES AND MINES) [2012]
Requested By: D APPLICATIONS SAI GLOBAL

APPENDIX B3:I

CURRENT TITLE SEARCH

DEPT OF NATURAL RESOURCES AND MINES, QUEENSLAND

Request No: 14438542

Search Date: 14/08/2012 10:29

Title Reference: 18059038

Date Created: 15/11/1990

Previous Title: 15116077

17048041

17048042

17048043

REGISTERED OWNER

Dealing No: 712921344 09/12/2009

SUNSHINE COAST REGIONAL COUNCIL

ESTATE AND LAND

Estate in Fee Simple

LOT 5 REGISTERED PLAN 133655

County of CANNING

Parish of MAROOCHY

Local Government: SUNSHINE COAST

EASEMENTS, ENCUMBRANCES AND INTERESTS

1. Rights and interests reserved to the Crown by
Deed of Grant No. 12093117 (POR 13V)

ADMINISTRATIVE ADVICES - NIL

UNREGISTERED DEALINGS - NIL

CERTIFICATE OF TITLE ISSUED - No

** End of Current Title Search **

COPYRIGHT THE STATE OF QUEENSLAND (DEPT OF NATURAL RESOURCES AND MINES) [2012]

Requested By: D APPLICATIONS SAI GLOBAL

APPENDIX B3:I

CURRENT STATE TENURE SEARCH
DEPT OF NATURAL RESOURCES AND MINES, QUEENSLAND
Request No: 14457808
Search Date: 16/08/2012 15:15
Title Reference: 47019050
Date Created: 30/03/2007

OWNER

THE STATE OF QUEENSLAND
(REPRESENTED BY DEPARTMENT OF TRANSPORT AND MAIN ROADS)

ESTATE

Estate in Unallocated State Land

LOT 58 CROWN PLAN 855985
Local Government: SUNSHINE COAST

EASEMENTS AND ENCUMBRANCES

ADMINISTRATIVE ADVICES - NIL
UNREGISTERED DEALINGS - NIL

CERTIFICATE OF TITLE ISSUED - No

Corrections have occurred - Refer to Historical Search

** End of Current State Tenure Search **

Information provided under section 34 Land Title Act(1994) or
section 281 Land Act(1994)

COPYRIGHT THE STATE OF QUEENSLAND (DEPT OF NATURAL RESOURCES AND MINES) [2012]
Requested By: D APPLICATIONS SAI GLOBAL

APPENDIX B3:I

CURRENT STATE TENURE SEARCH
DEPT OF NATURAL RESOURCES AND MINES, QUEENSLAND
Request No: 14458924
Search Date: 16/08/2012 16:29
Title Reference: 47015858
Date Created: 30/09/2006

OWNER

THE STATE OF QUEENSLAND
(REPRESENTED BY DEPARTMENT OF ENVIRONMENT AND RESOURCE
MANAGEMENT)

ESTATE

Estate in Unallocated State Land

LOT 59 CROWN PLAN 855985
Local Government: SUNSHINE COAST

EASEMENTS AND ENCUMBRANCES

ADMINISTRATIVE ADVICES - NIL
UNREGISTERED DEALINGS - NIL

CERTIFICATE OF TITLE ISSUED - No

** End of Current State Tenure Search **

Information provided under section 34 Land Title Act(1994) or
section 281 Land Act(1994)

COPYRIGHT THE STATE OF QUEENSLAND (DEPT OF NATURAL RESOURCES AND MINES) [2012]
Requested By: D APPLICATIONS SAI GLOBAL

APPENDIX B3:I

CURRENT TITLE SEARCH

DEPT OF NATURAL RESOURCES AND MINES, QUEENSLAND

Request No: 14466601

Search Date: 17/08/2012 15:04

Title Reference: 13482188

Date Created: 14/05/1962

Previous Title: 12016216

REGISTERED OWNER

Dealing No: 712733307 16/09/2009

SUNSHINE COAST REGIONAL COUNCIL

ESTATE AND LAND

Estate in Fee Simple

LOT 61 REGISTERED PLAN 855986

County of CANNING

Parish of MAROOCHY

Local Government: SUNSHINE COAST

EASEMENTS, ENCUMBRANCES AND INTERESTS

1. Rights and interests reserved to the Crown by
Deed of Grant No. 10780193 (POR 164)

ADMINISTRATIVE ADVICES - NIL

UNREGISTERED DEALINGS - NIL

CERTIFICATE OF TITLE ISSUED - No

** End of Current Title Search **

COPYRIGHT THE STATE OF QUEENSLAND (DEPT OF NATURAL RESOURCES AND MINES) [2012]

Requested By: D APPLICATIONS SAI GLOBAL

APPENDIX B3:I

CURRENT TITLE SEARCH

DEPT OF NATURAL RESOURCES AND MINES, QUEENSLAND

Request No: 14439046

Search Date: 14/08/2012 10:58

Title Reference: 50613479

Date Created: 19/06/2006

Previous Title: 40051715

REGISTERED OWNER

Dealing No: 712071610 26/11/2008

SUNSHINE COAST REGIONAL COUNCIL

ESTATE AND LAND

Estate in Fee Simple

LOT 98 SURVEY PLAN 176239

County of CANNING

Parish of MAROOCHY

Local Government: SUNSHINE COAST

EASEMENTS, ENCUMBRANCES AND INTERESTS

1. Rights and interests reserved to the Crown by
Deed of Grant No. 40029326 (Lot 100 on CP CG6399)
2. LEASE No 705729657 24/06/2002 at 13:11
AEROMIL (INVESTMENTS) PTY LTD A.C.N. 098 847 173
OVER LEASE B ON SP141195
3. TRANSFER No 705978561 24/09/2002 at 13:57
LEASE: 705729657
SINGAPORE FLYING COLLEGE PTE LTD A.R.B.N. 009 475 441
4. AMENDMENT No 705978565 24/09/2002 at 13:57
LEASE: 705729657
5. LEASE No 706007478 04/10/2002 at 10:46
SAKI PTY LTD A.C.N. 095 589 156
OVER LEASE F ON SP141195
6. LEASE No 706578774 07/05/2003 at 10:54
STABILO PTY LTD A.C.N. 072 452 307
OVER LEASE H ON SP148479
7. LEASE No 708119920 08/10/2004 at 11:05
MAROOCHY TWO ONE PTY LTD A.C.N. 105 101 460
8. LEASE No 710786660 05/07/2007 at 14:50
KATHLEEN MARY CURRIE
OF LEASE C ON SP141195
TERM: 26.03.2006 TO 25.03.2029 OPTION NIL

APPENDIX B3:I

CURRENT TITLE SEARCH

DEPT OF NATURAL RESOURCES AND MINES, QUEENSLAND

Request No: 14439046

Search Date: 14/08/2012 10:58

Title Reference: 50613479

Date Created: 19/06/2006

EASEMENTS, ENCUMBRANCES AND INTERESTS

9. TRANSFER No 710786677 05/07/2007 at 14:51
LEASE: 710786660
PADPHEN PTY LTD A.C.N. 118 063 746
10. MORTGAGE No 710786709 05/07/2007 at 14:54
WESTPAC BANKING CORPORATION A.B.N. 33 007 457 141
over
LEASE: 710786660
11. AMENDMENT OF LEASE No 710948276 29/08/2007 at 16:01
LEASE: 710786660
TERM: 26/03/2006 TO 25/03/2029 OPTION NIL
12. LEASE No 713827353 28/04/2011 at 13:37
MACHJET PTY LTD A.C.N. 122 815 025 TRUSTEE
UNDER INSTRUMENT 713827353
OF LEASE CT ON SP232761
TERM: 01/09/2010 TO 31/08/2030 OPTION NIL
13. LEASE No 714175300 22/11/2011 at 15:19
AUSTRALIAN AVIATION CAREER SERVICES PTY LTD A.C.N. 092 351
418
OF LEASES CK, CL, CM & CN ON SP245879
TERM: 01/07/2011 TO 30/06/2041 OPTION NIL
14. MORTGAGE No 714245399 04/01/2012 at 11:37
BANK OF QUEENSLAND LIMITED A.B.N. 32 009 656 740
over
LEASE: 714175300

ADMINISTRATIVE ADVICES - NIL
UNREGISTERED DEALINGS - NIL

CERTIFICATE OF TITLE ISSUED - No

Caution - Charges do not necessarily appear in order of priority

**** End of Current Title Search ****

COPYRIGHT THE STATE OF QUEENSLAND (DEPT OF NATURAL RESOURCES AND MINES) [2012]
Requested By: D APPLICATIONS SAI GLOBAL

APPENDIX B3:I

CURRENT RESERVE SEARCH

DEPT OF NATURAL RESOURCES AND MINES, QUEENSLAND

Request No: 14458949

Search Date: 16/08/2012 16:30

Title Reference: 49101141

Date GAZETTED: 04/09/1998

PAGE: 2

Opening Ref: DL 3 PT 6

Purpose: STRATEGIC LAND MANAGEMENT

Sub-Purpose:

Local Name: MUDJIMBA

Address:

File Ref: RES

TRUSTEES

THE STATE OF QUEENSLAND (REPRESENTED BY DEPARTMENT OF
ENVIRONMENT AND RESOURCE MANAGEMENT) Gazetted on
04/09/1998 Page 2

PO BOX 573, NAMBOUR QLD 4560

LAND DESCRIPTION

LOT 99	SURVEY PLAN 176239	AMENDED on 12/08/2009
	County of CANNING	Parish of MAROOCHY
	Local Government: SUNSHINE COAST	
LOT 879	SURVEY PLAN 202097	AMENDED on 12/08/2009
	County of CANNING	Parish of MAROOCHY
	Local Government: SUNSHINE COAST	
LOT 844	SURVEY PLAN 214352	AMENDED on 12/08/2009
	County of CANNING	Parish of MAROOCHY
	Local Government: SUNSHINE COAST	
LOT 845	SURVEY PLAN 214352	AMENDED on 12/08/2009
	County of CANNING	Parish of MAROOCHY
	Local Government: SUNSHINE COAST	

Area: 18.161100 Ha. (SURVEYED)

EASEMENTS AND ENCUMBRANCES

ADMINISTRATIVE ADVICES - NIL

UNREGISTERED DEALINGS - NIL

CERTIFICATE OF TITLE ISSUED - No

Corrections have occurred - Refer to Historical Search

** End of Current Reserve Search **

COPYRIGHT THE STATE OF QUEENSLAND (DEPT OF NATURAL RESOURCES AND MINES) [2012]

Requested By: D APPLICATIONS SAI GLOBAL

Page 1/1

APPENDIX B3:I

CURRENT RESERVE SEARCH

DEPT OF NATURAL RESOURCES AND MINES, QUEENSLAND

Request No: 14458975

Search Date: 16/08/2012 16:33

Title Reference: 49021178

Date GAZETTED: 07/08/1992

PAGE: 2681

Opening Ref: DL 3

Purpose: PARK AND RECREATION

Sub-Purpose:

Local Name:

Address: DAVID LOW WAY, MAROOCHYDORE

County (R) No: R2869 CANNING

File Ref: RES 27210

TRUSTEES

SUNSHINE COAST REGIONAL COUNCIL GAZETTED ON 07/08/1992

PAGE 2681

LAND DESCRIPTION

LOT 101 CROWN PLAN CG6395 GAZETTED ON 07/08/1992 PAGE 2681
County of CANNING Parish of MAROOCHY
Local Government: SUNSHINE COAST

Area: 10.000000 Ha. (SURVEYED)

EASEMENTS AND ENCUMBRANCES

ADMINISTRATIVE ADVICES - NIL

UNREGISTERED DEALINGS - NIL

CERTIFICATE OF TITLE ISSUED - No

** End of Current Reserve Search **

COPYRIGHT THE STATE OF QUEENSLAND (DEPT OF NATURAL RESOURCES AND MINES) [2012]

Requested By: D APPLICATIONS SAI GLOBAL

Page 1/1

© The State of Queensland (Department of Natural Resources and Mines) 2012

APPENDIX B3:I

CURRENT TITLE SEARCH

DEPT OF NATURAL RESOURCES AND MINES, QUEENSLAND

Request No: 14438978

Search Date: 14/08/2012 10:55

Title Reference: 50124426

Date Created: 13/05/1996

Previous Title: 40004560

REGISTERED OWNER

Dealing No: 701431244 10/07/1996

MAROOCHY SHIRE COUNCIL

ESTATE AND LAND

Estate in Fee Simple

LOT 101 CROWN PLAN 883235

County of CANNING

Parish of MAROOCHY

Local Government: SUNSHINE COAST

EASEMENTS, ENCUMBRANCES AND INTERESTS

1. Rights and interests reserved to the Crown by
Deed of Grant No. 40004560 (Lot 101 on CP 883235)

ADMINISTRATIVE ADVICES - NIL

UNREGISTERED DEALINGS - NIL

CERTIFICATE OF TITLE ISSUED - No

** End of Current Title Search **

COPYRIGHT THE STATE OF QUEENSLAND (DEPT OF NATURAL RESOURCES AND MINES) [2012]

Requested By: D APPLICATIONS SAI GLOBAL

APPENDIX B3:I

CURRENT RESERVE SEARCH

DEPT OF NATURAL RESOURCES AND MINES, QUEENSLAND

Request No: 14439072

Search Date: 14/08/2012 10:59

Title Reference: 49022968

Date GAZETTED: 09/04/1960

PAGE: 1764

Opening Ref: SG 60-12360

Purpose: LANDING GROUND FOR AIRCRAFT

Sub-Purpose:

Local Name: MAROOCHYDORE AIRPORT

Address: SUNCOAST BLVD MAROOCHYDORE

County (R) No: R801 CANNING

File Ref: RES 10544

TRUSTEES

SUNSHINE COAST REGIONAL COUNCIL GAZETTED ON 09/04/1960

PAGE 1764

LAND DESCRIPTION

LOT 699 SURVEY PLAN 214349
County of CANNING Parish of MAROOCHY
Local Government: SUNSHINE COAST

Area: 135.500000 Ha. (SURVEYED)

EASEMENTS AND ENCUMBRANCES

1. LEASE No 602825645 (L865854Y) 29/03/1994
OF PART OF THE LAND
TO NAVAIR INTERNATIONAL FLYING COLLEGE PTY LTD
TERM: COMMENCING 01/01/1994
TERMINATING 31/12/2023
2. LEASE No 700610540 19/04/1995 at 11:52
OF PART OF THE LAND
TO MAROOCHYDORE AIRPORT TERMINAL SERVICES PTY LTD
TERM: COMMENCING 01/11/1994
TERMINATING 31/10/2024
3. TRANSFER No 708295188 15/12/2004 at 11:16
LEASE: 700610540
THE SHELL COMPANY OF AUSTRALIA LIMITED A.C.N. 004 610 459
4. AMENDMENT No 708295193 15/12/2004 at 11:16
LEASE: 700610540

APPENDIX B3:I

CURRENT RESERVE SEARCH

DEPT OF NATURAL RESOURCES AND MINES, QUEENSLAND

Request No: 14439072

Search Date: 14/08/2012 10:59

Title Reference: 49022968

Date GAZETTED: 09/04/1960

PAGE: 1764

EASEMENTS AND ENCUMBRANCES

5. LEASE No 700637493 08/05/1995 at 13:50
OF PART OF THE LAND
TO AEROMECH PTY LTD
TERM: COMMENCING 01/07/1994
TERMINATING 30/06/2024
6. SUB LEASE No 701451558 22/07/1996 at 10:29
of
LEASE: 700637493
to
AEROMIL (AUSTRALIA) PTY LTD A.C.N. 001 774 045
Original term commencing
01/11/1995
Terminating
29/06/2024
so far as relates to
PART, BEING LEASE A ON PLAN 96051-1
7. MORTGAGE No 706007693 04/10/2002 at 11:06
CAPITAL FINANCE AUSTRALIA LIMITED A.C.N. 069 663 136
over
SUB LEASE: 701451558
8. MORTGAGE No 702603127 06/04/1998 at 09:35
COMMONWEALTH BANK OF AUSTRALIA A.C.N. 123 123 124
over
LEASE: 700637493
9. MORTGAGE No 706007687 04/10/2002 at 11:05
CAPITAL FINANCE AUSTRALIA LIMITED A.C.N. 069 663 136
over
LEASE: 700637493
10. LEASE No 700886542 03/10/1995 at 09:17
OF PART OF THE LAND
TO BRADBERG PTY.LTD.
TERM: COMMENCING 01/07/1995
TERMINATING 31/10/2024
11. TRUSTEE LEASE No 702027470 11/06/1997 at 16:04
TOFTO PTY LTD A.C.N. 006 087 510
OVER PART OF THE LAND
12. TRUSTEE LEASE No 702441218 09/01/1998 at 10:49
to
BRADLEY GEORGE WELCH
OVER PART OF THE LAND

APPENDIX B3:I

CURRENT RESERVE SEARCH

DEPT OF NATURAL RESOURCES AND MINES, QUEENSLAND

Request No: 14439072

Search Date: 14/08/2012 10:59

Title Reference: 49022968

Date GAZETTED: 09/04/1960

PAGE: 1764

EASEMENTS AND ENCUMBRANCES

13. TRANSFER No 707622808 06/04/2004 at 12:33
TRUSTEE LEASE: 702441218
MICHAEL D'OTT BECKER
JAN MAREE BECKER JOINT TENANTS
14. MORTGAGE No 712222479 16/02/2009 at 11:30
WESTPAC BANKING CORPORATION A.B.N. 33 007 457 141
over
TRUSTEE LEASE: 702441218
15. TRUSTEE LEASE No 702553628 11/03/1998 at 12:02
AAQ INVESTMENTS PTY LTD A.C.N. 070 955 261 TRUSTEE
UNDER DOCUMENT 702553628
OF PART OF THE LAND AS SHOWN IN SKETCH
16. TRUSTEE LEASE No 703115230 14/01/1999 at 15:41
PETER JOSEPH EARL FOGARTY
OF PART OF THE LAND AS SHOWN IN SKETCH
17. TRANSFER No 712222477 16/02/2009 at 11:29
TRUSTEE LEASE: 703115230
NX-01 PTY LTD A.C.N. 010 457 952 TRUSTEE
UNDER INSTRUMENT 712222477
18. MORTGAGE No 712222478 16/02/2009 at 11:30
WESTPAC BANKING CORPORATION A.B.N. 33 007 457 141
over
TRUSTEE LEASE: 703115230
19. AMENDMENT OF LEASE No 712255924 04/03/2009 at 11:00
TRUSTEE LEASE: 703115230
TERM: 01/09/1996 TO 31/08/2026 OPTION NIL
20. TRUSTEE LEASE No 703610507 04/10/1999 at 14:24
KATHLEEN MARY CURRIE
OF PART OF THE LAND
21. TRUSTEE LEASE No 703610519 04/10/1999 at 14:27
TREVOR THOMAS STEEL
OF PART OF THE LAND
22. TRUSTEE LEASE No 703610537 04/10/1999 at 14:30
STABILO PTY LTD A.C.N. 072 452 307
OF PART OF THE LAND AS SHOWN IN SKETCH

APPENDIX B3:I

CURRENT RESERVE SEARCH

DEPT OF NATURAL RESOURCES AND MINES, QUEENSLAND

Request No: 14439072

Search Date: 14/08/2012 10:59

Title Reference: 49022968

Date GAZETTED: 09/04/1960

PAGE: 1764

EASEMENTS AND ENCUMBRANCES

23. MORTGAGE No 703795121 05/01/2000 at 11:47
WESTPAC BANKING CORPORATION A.R.B.N. 007 457 141
over
TRUSTEE LEASE: 703610537
24. TRUSTEE LEASE No 704373071 18/10/2000 at 13:10
SUNSHINE COAST HELICOPTER RESCUE SERVICE LTD A.C.N. 010 104
560
OF PART OF THE LAND AS SHOWN IN SKETCH
25. MORTGAGE No 711764327 30/06/2008 at 16:14
WESTPAC BANKING CORPORATION A.B.N. 33 007 457 141
over
TRUSTEE LEASE: 704373071
26. TRUSTEE LEASE No 706578794 07/05/2003 at 10:55
STABILO PTY LTD A.C.N. 072 452 307
OF PART OF THE LAND (LEASE J)
27. TRUSTEE LEASE No 707659861 21/04/2004 at 14:10
SUNCOAST FLYING SERVICES PTY LTD A.C.N. 052 206 112
OVER PART OF THE LAND
28. TRANSFER No 708945392 02/09/2005 at 10:16
TRUSTEE LEASE: 707659861
THE SHELL COMPANY OF AUSTRALIA LIMITED A.C.N. 004 610 459
29. AMENDMENT No 708945397 02/09/2005 at 10:17
TRUSTEE LEASE: 707659861
30. TRUSTEE LEASE No 707659871 21/04/2004 at 14:11
AERO DYNAMIC FLIGHT ACADEMY PTY LTD A.C.N. 100 800 913
OVER PART OF THE LAND
31. TRANSFER No 707783998 07/06/2004 at 14:34
TRUSTEE LEASE: 707659871
CHARBAY PTY LTD A.C.N. 106 060 217 TRUSTEE
UNDER INSTRUMENT 707783998
32. TRUSTEE LEASE No 709932180 13/09/2006 at 11:03
ADVANCED FLIGHT THEORY PTY LTD A.C.N. 061 870 166
OVER LEASES AB AND AC ON SP169827
TERM: 01/02/1997 TO 31/01/2027 OPTION NIL

APPENDIX B3:I

CURRENT RESERVE SEARCH

DEPT OF NATURAL RESOURCES AND MINES, QUEENSLAND

Request No: 14439072

Search Date: 14/08/2012 10:59

Title Reference: 49022968

Date GAZETTED: 09/04/1960

PAGE: 1764

EASEMENTS AND ENCUMBRANCES

33. PAR/SURRENDER No 712270627 11/03/2009 at 09:34
TRUSTEE LEASE: 709932180
SO FAR AS RELATES TO LEASE AC ON SP169827
EXCLUSIVE OF LEASE AN ON SP217358
34. TRUSTEE LEASE No 709999546 09/10/2006 at 10:00
SUNSHINE COAST HELICOPTER RESCUE SERVICE LTD A.C.N. 010 104
560
OVER PART OF THE LAND
TERM: 01/07/2004 TO 30/06/2024 OPTION NIL
35. TRANSFER No 711653455 16/05/2008 at 14:05
TRUSTEE LEASE: 709999546
AEROMIL (AUSTRALIA) PTY LTD A.C.N. 001 774 045
36. AMENDMENT OF LEASE No 711653462 16/05/2008 at 14:06
TRUSTEE LEASE: 709999546
TERM: 01/07/2004 TO 30/06/2024 OPTION NIL
37. TRUSTEE LEASE No 710464317 30/03/2007 at 10:53
KENNEY AIKIN AIRCRAFT INSURANCE BROKERS PTY LTD A.C.N. 088
946 641
OF LEASE P ON SP176252
TERM: 01/12/2004 TO 30/11/2019 OPTION NIL
38. TRUSTEE LEASE No 710464323 30/03/2007 at 10:53
W.T.H. PTY LTD A.C.N. 000 165 855
OF LEASES R AND Y ON SP176252
TERM: 01/01/2006 TO 31/12/2020 OPTION NIL
39. TRUSTEE LEASE No 710522544 23/04/2007 at 10:27
WHEELTON INVESTMENTS PTY LTD A.C.N. 006 549 177
LEASE V ON SP176252
TERM: 01/03/2006 TO 28/02/2021 OPTION NIL
40. TRUSTEE LEASE No 711600800 23/04/2008 at 14:43
CLA TRADING PTY LTD A.C.N. 082 220 399
OF LEASE W ON SP176252
TERM: 01/07/2006 TO 30/06/2016 OPTION NIL
41. TRUSTEE LEASE No 712302147 25/03/2009 at 14:42
AIRSERVICES AUSTRALIA
OF LEASE DA ON SP217356
TERM: 01/01/2009 TO 31/12/2033 OPTION NIL

APPENDIX B3:I

CURRENT RESERVE SEARCH

DEPT OF NATURAL RESOURCES AND MINES, QUEENSLAND

Request No: 14439072

Search Date: 14/08/2012 10:59

Title Reference: 49022968

Date GAZETTED: 09/04/1960

PAGE: 1764

EASEMENTS AND ENCUMBRANCES

42. TRUSTEE LEASE No 712670256 18/08/2009 at 15:48
CLA TRADING PTY LTD A.C.N. 082 220 399
OF PART OF THE GROUND FLOOR (LEASE TC)
TERM: 01/12/2008 TO 30/11/2013 OPTION NIL
43. TRUSTEE LEASE No 712670271 18/08/2009 at 15:50
W T H PTY LTD A.C.N. 000 165 855
OF PART OF THE GROUND FLOOR (LEASE TG)
TERM: 01/12/2008 TO 30/11/2013 OPTION NIL
44. TRUSTEE LEASE No 712795624 15/10/2009 at 10:12
BUDGET RENT A CAR AUSTRALIA PTY LTD A.C.N. 007 348 021
OF PART OF THE GROUND FLOOR (LEASE TD)
TERM: 01/12/2008 TO 30/11/2013 OPTION NIL
45. TRUSTEE LEASE No 712906073 02/12/2009 at 14:58
SKYDIVING SERVICES PTY LTD A.C.N. 120 336 209
OF LEASE UB ON SP217358
TERM: 01/07/2007 TO 30/06/2035 OPTION NIL
46. TRUSTEE LEASE No 712930900 11/12/2009 at 15:36
HERTZ AUSTRALIA PTY LTD A.C.N. 004 407 087
OF PART OF THE GROUND FLOOR (LEASE TF)
TERM: 01/12/2008 TO 30/11/2013 OPTION NIL
47. TRUSTEE LEASE No 712960760 24/12/2009 at 09:12
CROWN CASTLE AUSTRALIA PTY LTD A.C.N. 090 873 019
OF LEASE AM ON SP217358
TERM: 01/04/2005 TO 31/12/2013 OPTION NIL
48. TRUSTEE LEASE No 713016661 25/01/2010 at 14:58
MADINITALY PTY LTD A.C.N. 102 257 803
OF PART OF THE GROUND FLOOR (LEASE TB)
TERM: 15/04/2009 TO 14/04/2016 OPTION NIL
49. TRUSTEE LEASE No 713016667 25/01/2010 at 14:59
KINGMILL PTY LTD A.C.N. 003 966 649
OF PART OF THE GROUND FLOOR (LEASE TE)
TERM: 01/12/2008 TO 30/11/2013 OPTION NIL
50. TRUSTEE LEASE No 713405273 12/08/2010 at 15:57
LOADED ACES PTY LTD A.C.N. 124 534 461
OF PART OF THE GROUND FLOOR (LEASE TQ)
TERM: 01/12/2009 TO 30/11/2014 OPTION NIL

APPENDIX B3:I

CURRENT RESERVE SEARCH

DEPT OF NATURAL RESOURCES AND MINES, QUEENSLAND

Request No: 14439072

Search Date: 14/08/2012 10:59

Title Reference: 49022968

Date GAZETTED: 09/04/1960

PAGE: 1764

EASEMENTS AND ENCUMBRANCES

51. TRUSTEE LEASE No 713405281 12/08/2010 at 15:58
VALDOCK PTY LTD A.C.N. 010 323 332
OF PART OF THE GROUND FLOOR (LEASE TH)
TERM: 01/11/2009 TO 31/10/2012 OPTION NIL
52. TRUSTEE LEASE No 713405296 12/08/2010 at 15:59
RC AIRPORTS PTY LTD A.C.N. 127 077 025
OF PART OF THE GROUND FLOOR (LEASE TR & LEASE TS)
TERM: 01/11/2009 TO 30/10/2016 OPTION NIL
53. TRUSTEE LEASE No 713573346 16/11/2010 at 15:05
PHILLIP LINCOLN JAMES ELLIOTT
OF PART OF THE GROUND FLOOR (LEASE TL)
TERM: 01/11/2009 TO 31/10/2012 OPTION NIL
54. TRUSTEE LEASE No 713827235 28/04/2011 at 13:27
MACHJET PTY LTD A.C.N. 122 815 025 TRUSTEE
UNDER INSTRUMENT 713827235
OF LEASES CF AND GF ON SP232760
TERM: 01/09/2010 TO 31/08/2030 OPTION NIL
55. TRUSTEE LEASE No 714002397 09/08/2011 at 15:25
AUSTRALIAN WAY PTY LTD A.C.N. 006 704 570
OF PART OF THE GROUND FLOOR (LEASE TN)
TERM: 01/10/2009 TO 31/07/2016 OPTION NIL
56. TRUSTEE LEASE No 714122139 20/10/2011 at 15:00
LEAMANS PTY LTD A.C.N. 108 135 879 TRUSTEE
UNDER INSTRUMENT 714122139
OF PART OF THE GROUND FLOOR (LEASES TU, TV, TW AND TX)
TERM: 01/04/2009 TO 31/03/2016 OPTION NIL
57. TRUSTEE LEASE No 714195199 02/12/2011 at 14:26
RALPH JAMES STOREY
SUSAN JOY STOREY JOINT TENANTS
OF PART OF THE GROUND FLOOR (LEASE TI)
TERM: 01/08/2011 TO 31/10/2012 OPTION NIL
58. TRUSTEE LEASE No 714195220 02/12/2011 at 14:29
SUNSHINE COAST AERO CLUB LTD A.C.N. 009 928 581
OF LEASE CE AND GE ON SP217358
TERM: 01/07/2010 TO 30/06/2015 OPTION NIL

ADMINISTRATIVE ADVICES - NIL

APPENDIX B3:I

CURRENT RESERVE SEARCH

DEPT OF NATURAL RESOURCES AND MINES, QUEENSLAND

Request No: 14439072

Search Date: 14/08/2012 10:59

Title Reference: 49022968

Date GAZETTED: 09/04/1960

PAGE: 1764

UNREGISTERED DEALINGS

Dealing	Type		Lodgement Date	Status
714536361	CH NAME DLNG	710464317	28/06/2012 12:47	UNREGISTERED

CERTIFICATE OF TITLE ISSUED - No

Corrections have occurred - Refer to Historical Search

Caution - Charges do not necessarily appear in order of priority

```

** End of Current Reserve Search **

```

COPYRIGHT THE STATE OF QUEENSLAND (DEPT OF NATURAL RESOURCES AND MINES) [2012]

Requested By: D APPLICATIONS SAI GLOBAL

APPENDIX B3:I

CURRENT TITLE SEARCH

DEPT OF NATURAL RESOURCES AND MINES, QUEENSLAND

Request No: 14438713

Search Date: 14/08/2012 10:40

Title Reference: 17420159

Date Created: 30/11/1989

REGISTERED OWNER

COUNCIL OF THE SHIRE OF MAROOCHY

ESTATE AND LAND

Estate in Fee Simple

LOT 753 CROWN PLAN CG3375

County of CANNING

Parish of MAROOCHY

Local Government: SUNSHINE COAST

For exclusions / reservations for public purposes refer to
Plan CP CG3375

EASEMENTS, ENCUMBRANCES AND INTERESTS

1. Rights and interests reserved to the Crown by
Deed of Grant No. 17420159 (Lot 753 on CP CG3375)
2. EASEMENT IN GROSS No 602219243 (K113599T) 14/12/1989
BURDENING THE LAND
TO COUNCIL OF THE SHIRE OF MAROOCHY
OVER AN EASEMENT ON SKETCH PLAN
UNDER SECTION 285 OF THE LAND ACT
3. LEASE No 704246272 11/08/2000 at 13:50
BLI BLI GREYHOUND SPORTING CLUB INC
of part of the land as shown in sketch

ADMINISTRATIVE ADVICES - NIL

UNREGISTERED DEALINGS - NIL

CERTIFICATE OF TITLE ISSUED - No

Corrections have occurred - Refer to Historical Search

Caution - Charges do not necessarily appear in order of priority

**** End of Current Title Search ****

COPYRIGHT THE STATE OF QUEENSLAND (DEPT OF NATURAL RESOURCES AND MINES) [2012]

Requested By: D APPLICATIONS SAI GLOBAL

Page 1/1

APPENDIX B3:I

CURRENT TITLE SEARCH

DEPT OF NATURAL RESOURCES AND MINES, QUEENSLAND

Request No: 14438874

Search Date: 14/08/2012 10:48

Title Reference: 16187236

Date Created: 19/11/1981

REGISTERED OWNER

Dealing No: 711757941 27/06/2008

SUNSHINE COAST REGIONAL COUNCIL A.B.N. 37 876 973 913

ESTATE AND LAND

Estate in Fee Simple

LOT 857 CROWN PLAN CG4403

County of CANNING

Parish of MAROOCHY

Local Government: SUNSHINE COAST

EASEMENTS, ENCUMBRANCES AND INTERESTS

1. Rights and interests reserved to the Crown by
Deed of Grant No. 16187236 (POR 857)

ADMINISTRATIVE ADVICES - NIL

UNREGISTERED DEALINGS - NIL

CERTIFICATE OF TITLE ISSUED - No

** End of Current Title Search **

COPYRIGHT THE STATE OF QUEENSLAND (DEPT OF NATURAL RESOURCES AND MINES) [2012]

Requested By: D APPLICATIONS SAI GLOBAL

Page 1/1

APPENDIX B3:I

CURRENT TITLE SEARCH

DEPT OF NATURAL RESOURCES AND MINES, QUEENSLAND

Request No: 14439011

Search Date: 14/08/2012 10:56

Title Reference: 16900160

Date Created: 18/06/1986

REGISTERED OWNER

Dealing No: 701063746 14/12/1995

AIRSERVICES AUSTRALIA

ESTATE AND LAND

Estate in Fee Simple

LOT 898 CROWN PLAN CG4782

County of CANNING

Parish of MAROOCHY

Local Government: SUNSHINE COAST

EASEMENTS, ENCUMBRANCES AND INTERESTS

1. Rights and interests reserved to the Crown by
Deed of Grant No. 16900160 (Lot 898 on CP CG4782)

ADMINISTRATIVE ADVICES - NIL

UNREGISTERED DEALINGS - NIL

CERTIFICATE OF TITLE ISSUED - Yes 05/03/1996 701124708 Certificate No. 2

** End of Current Title Search **

COPYRIGHT THE STATE OF QUEENSLAND (DEPT OF NATURAL RESOURCES AND MINES) [2012]

Requested By: D APPLICATIONS SAI GLOBAL

APPENDIX B3:I

CURRENT TITLE SEARCH

DEPT OF NATURAL RESOURCES AND MINES, QUEENSLAND

Request No: 14438305

Search Date: 14/08/2012 10:15

Title Reference: 50799249

Date Created: 28/01/2010

Previous Title: 50017837

REGISTERED OWNER

Dealing No: 712921344 09/12/2009

SUNSHINE COAST REGIONAL COUNCIL

ESTATE AND LAND

Estate in Fee Simple

LOT 1103 SURVEY PLAN 206552

County of CANNING

Parish of MAROOCHY

Local Government: SUNSHINE COAST

EASEMENTS, ENCUMBRANCES AND INTERESTS

1. Rights and interests reserved to the Crown by
Deed of Grant No. 12093117 (POR 16V)

ADMINISTRATIVE ADVICES - NIL

UNREGISTERED DEALINGS - NIL

CERTIFICATE OF TITLE ISSUED - No

** End of Current Title Search **

COPYRIGHT THE STATE OF QUEENSLAND (DEPT OF NATURAL RESOURCES AND MINES) [2012]

Requested By: D APPLICATIONS SAI GLOBAL

APPENDIX B3:I

CURRENT TITLE SEARCH

DEPT OF NATURAL RESOURCES AND MINES, QUEENSLAND

Request No: 14438454

Search Date: 14/08/2012 10:24

Title Reference: 50799239

Date Created: 28/01/2010

Previous Title: 50017635

REGISTERED OWNER

Dealing No: 712921344 09/12/2009

SUNSHINE COAST REGIONAL COUNCIL

ESTATE AND LAND

Estate in Fee Simple

LOT 1105 SURVEY PLAN 206553

County of CANNING

Parish of MAROOCHY

Local Government: SUNSHINE COAST

For exclusions / reservations for public purposes refer to
Plan SP 206553

EASEMENTS, ENCUMBRANCES AND INTERESTS

1. Rights and interests reserved to the Crown by
Deed of Grant No. 12093117 (POR 13V)

ADMINISTRATIVE ADVICES - NIL

UNREGISTERED DEALINGS - NIL

CERTIFICATE OF TITLE ISSUED - No

** End of Current Title Search **

COPYRIGHT THE STATE OF QUEENSLAND (DEPT OF NATURAL RESOURCES AND MINES) [2012]

Requested By: D APPLICATIONS SAI GLOBAL

APPENDIX B3:I

CURRENT TITLE SEARCH

DEPT OF NATURAL RESOURCES AND MINES, QUEENSLAND

Request No: 14438003

Search Date: 14/08/2012 09:59

Title Reference: 50752412

Date Created: 17/12/2008

Previous Title: 50574387

REGISTERED OWNER

Dealing No: 712111294 15/12/2008

SUNSHINE COAST REGIONAL COUNCIL

ESTATE AND LAND

Estate in Fee Simple

LOT 1106 SURVEY PLAN 206556

County of CANNING

Parish of MAROOCHY

Local Government: SUNSHINE COAST

EASEMENTS, ENCUMBRANCES AND INTERESTS

1. Rights and interests reserved to the Crown by
Deed of Grant No. 40036900 (Lot 432 on CP 856173)

ADMINISTRATIVE ADVICES - NIL

UNREGISTERED DEALINGS - NIL

CERTIFICATE OF TITLE ISSUED - No

** End of Current Title Search **

COPYRIGHT THE STATE OF QUEENSLAND (DEPT OF NATURAL RESOURCES AND MINES) [2012]

Requested By: D APPLICATIONS SAI GLOBAL

No. 75183

QUEENSLAND.

[Form No. 7.]

County Canning

A. DEED OF GRANT FOR A HOMESTEAD SELECTION.

Parish MaroochyVICTORIA, by the Grace of God, of the United Kingdom of Great Britain and Ireland, Queen, Defender of the Faith,
and so forth:—Area 158 Acres

TO ALL to whom these Presents shall come, Greeting:

WHEREAS, in conformity with the Laws and Regulations in force for the Alienation of Crown Lands in Our Colony of Queensland, Samuel Nichols of _____ on the third day of September 1885, made application to select the Land hereinafter described, as a Homestead, and his application was duly approved and confirmed; And whereas the said Samuel Nichols has since become entitled to a Deed of Grant in Fee-Simple of the said Land: Now Know Ye, That in consideration of the premises, And in further consideration of the Quit-Rent hereinafter reserved, We, with the advice of the Executive Council of Our said Colony, have Granted, and for Us, Our Heirs and Successors, do hereby Grant, unto the said Samuel Nichols his Administrators and Assigns, subject to the several and respective Reservations hereinafter mentioned, All that Piece or Parcel of Land in Our said Colony containing by Admeasurement One hundred and fifty eight Acres be the same more or less, situated in the County of Canning and Parish of Maroochy Selection 4079 Brisbane District: Portion One hundred and twenty four Being the Land selected under the 14th Section of "The Crown Lands Alienation Act of 1874" Commencing at the Southwest corner of portion Thirteen V and bounded thence on the North by that portion bearing East forty five chains and thirty eight links on the East by a line bearing South twenty eight chains and eleven links on the South by portion Ninety nine and a line bearing West sixty even chains and seventy links and on the Northwest by lines bearing thirty degrees nine chains and ninety three links forty five degrees ten minutes eleven chains and sixty links twenty seven degrees fifty minutes ten chains and two links eighty six degrees fifteen minutes two chains and fifty six links and forty degrees fifteen minutes three chains and one link to the point of commencement: — Inclusion of Three Acres three rods for a sample Road.

VOL: S 780 FOL: 193



10780193

as shown on Plan of Survey deposited in the Surveyor-General's Office, with all the Rights and Appurtenances whatsoever thereto belonging:

but not including any part of the soil of the said Road.To Hold unto the said Samuel Nichols

his Administrators and Assigns for ever,

Yielding and Paying therefor Yearly unto Us, Our Heirs and Successors, the Quit-Rent of One Peppercorn for ever, if demanded:

But Subject Notwithstanding to the several Conditions and Reservations contained and declared in the Laws of Our said Colony in that behalf:

In Testimony Whereof, We have caused this Our Grant to be Sealed with the Seal of Our said Colony.

WITNESS Our Trusty and Well-beloved SIR HENRY WYLIE NORMAN, General of Our Forces, Knight Grand Cross of Our Most Honourable Order of the Bath, Knight Grand Cross of Our Most Distinguished Order of St. Michael and St. George, Companion of Our Most Eminent Order of Our Indian Empire, Governor and Commander-in-Chief of Our Colony of QUEENSLAND and its Dependencies, at Government House, Brisbane, in QUEENSLAND aforesaid, this thirty ninth day of May in the fifty third year of Our Reign, and in the year of Our Lord One thousand eight hundred and ninety

ENTERED in the Register Book

Vol. 780 Folio 193this thirtiethday of May1890

1890 REGISTRAR OF TITLES.

Parish of Maroochy

Scale 20 chains and 100 feet

No. 468783 of Mortgage produced 3 Sep 1908
 from John Henry Lefoe to William W. Lefoe
 principal sum secured £1000 and further advances repayable on demand and interest at the rate of 5% per annum payable half yearly

Dep. Registrar of Titles

No. 22608 of Mortgage produced 13 June 1890 at 2 1/4 p.m. registered 21 June 1890
 from Samuel Nichols to William W. Lefoe
 principal sum secured £1000 and further advances repayable on demand and interest at the rate of 5% per annum payable half yearly

Dep. Registrar of Titles

No. 751030 Bill of Mortgage produced 18 Oct 1919 at 11:11 a.m. registered 19 Oct 1919
 from John Lefoe to The English, Scottish and Australian Bank Limited
 principal sum secured £1000 and further advances repayable on demand and interest at the rate of 5% per annum payable half yearly

Dep. Registrar of Titles

No. 85110 of Bill of Mortgage produced 28 Dec 1912 at 3:15 p.m. registered 19 Jan 1913
 from Henry Lefoe to George Henry Lefoe
 principal sum secured £1000 and further advances repayable on demand and interest at the rate of 5% per annum payable half yearly

Dep. Registrar of Titles

No. 22608 of Bill of Mortgage produced 13 June 1890 at 2 1/4 p.m. registered 21 June 1890
 from Samuel Nichols to William W. Lefoe
 principal sum secured £1000 and further advances repayable on demand and interest at the rate of 5% per annum payable half yearly

Dep. Registrar of Titles

NEW TITLE No. 302313
 PURSUANT to Memo. of TRANSFER No. 824891 Produced 21 Dec 1921 at 10:46 p.m. Registered 20 Jan 1922
 Otto Vainanen

OF Bli Bl now SEIZED of an Estate IN FEE SIMPLE in the WHOLE of the within land.
 Free from mortgage
 Witness: Alex Brown
 Deputy Registrar of Titles

No. 259995 Bill of Mortgage produced 2 September 1892 at 12:52 p.m. registered 2 Sept 1892
 from Samuel Nichols to William W. Lefoe
 principal sum secured one hundred pounds sterling repayable 1 September 1894 interest at the rate of £10 per centum per annum payable quarterly

Dep. Registrar of Titles

No. 824892 Bill of Mortgage produced 21 Dec 1921 at 12:7 p.m. registered 20 Jan 1922
 from Otto Vainanen to John Henry Lefoe
 principal sum secured £1000 and further advances repayable on demand and interest at the rate of 5% per annum payable half yearly

Dep. Registrar of Titles

No. 115305 of Bill of Mortgage produced 18 Dec 1921 at 12:57 p.m. registered 19 Jan 1922
 from George Henry Lefoe to Henry Lefoe
 principal sum secured £1000 and further advances repayable on demand and interest at the rate of 5% per annum payable half yearly

Dep. Registrar of Titles

NEW TITLE No. 152841
 PURSUANT to Memo. of TRANSFER No. 450453 Produced 12 Sep 1907 at 11:16 a.m. Registered 12 Sep 1907
 Elizabeth Ann Vennicorke
 OF now SEIZED of an Estate IN FEE SIMPLE in the whole of the within land.
 Witness: Smith
 Registrar of Titles

No. 826039 Bill of Mortgage produced 11 Jan 1922 at 3:18 p.m. registered 12 Feb 1922
 from Otto Vainanen to George Henry Lefoe and Charles Joseph Ferguson
 principal sum secured three hundred pounds sterling repayable on demand and interest at the rate of £8 per centum per annum payable quarterly

Dep. Registrar of Titles

NEW TITLE No. 161025A
 PURSUANT to Memo. of TRANSFER No. 468782 Produced 3 Sep 1908 at 3:30 p.m. Registered 12 Sep 1908
 John Henry Lefoe
 OF now SEIZED of an Estate IN FEE SIMPLE in the whole of the within land.
 Witness: R. Mills
 Registrar of Titles

No. 161025A Transfer of Lease No. 161025A produced 1 at 11:16 a.m. registered 12 Sep 1908
 from John Henry Lefoe to John Henry Lefoe
 Dep. Registrar of Titles

FULLY CANCELLED

a No. 110193

Certificate of Title.

VOL. S 2016 FOL. 216



12016216

No. 383626

QUEENSLAND.



(C)

REFERENCE TO PREVIOUS

VOL. 780 FOLIO 193

REGISTER BOOK, VOL. 2016 FOLIO 216

ALEXANDER

SUOSAARI

FULLY CANCELLED

of _____ pursuant to Memorandum
of Conveyance No. A353057 produced the Sixth day of December 1937,
registered the Eighteenth day of December 1937 is now seized _____ of an Estate
in Fee-simple, subject nevertheless to such encumbrances, liens, and interests as are by memorandum notified hereon, in that piece
of Land situated in the County of Canning Parish of Maroochy

containing One hundred and fifty eight acres - Exclusive of Three acres three roods for a surveyed
road

more or less, as shown on the Plan hereon, and therein edged red, Being Portion 164

which said piece of Land is the whole of the Portion marked 164 delineated in the Public Map
of the said Parish deposited in the Office of the Surveyor-General, originally granted by Deed of Grant
No. 75183 to Samuel Nichols

Saving Always to the Crown all the rights and interests reserved to it by the said Deed of Grant.

IN WITNESS whereof, I have hereunto signed my name and affixed my seal, this Nineteenth
day of January One thousand nine hundred and thirty eight

Signed, Sealed, and Delivered, the Nineteenth
day of January 1938, in presence of

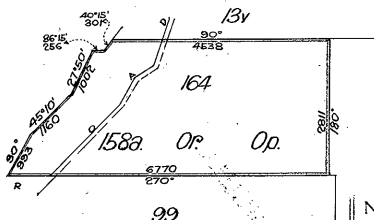
E. Howard

John R. R. R. R.



Parish of Maroochy

REGISTRAR OF TITLES.



Scale, 20 chains per inch.

No. 1353058 Bill of Mortgage produced 6 Dec
1938 registered 20 Jan 1938
from _____
to _____
to secure the payment of the monies and interest thereon referred to.

RELEASED on _____
Bill of No. 1353058
No. 1353058

John R. R. R. R.

REGISTRAR OF TITLES.

APPENDIX B3:I

No. 827883 BILL OF MORTGAGE produced 30 Dec 1948 at 10.0 a.m. registered 11 Jan 1949 to The English, Scottish and Australian Bank Limited to secure the payment of the monies and interest therein referred to.

RELEASE No. 827883 endorsed on duplicate of Mortgage produced at 3.45 p.m. 11 Jan 1949

REGISTRAR OF TITLES QUEENSLAND

262
1627883
1627883
1627883

PURSUANT to Memo. of TRANSFER No. 1193853 produced 3 July 1957 at 11.40 a.m. registered 5 Aug 1957

William Alexander Charles Levitt

is now SEISED of an Estate IN FEE SIMPLE in the WHOLE of the within Land.

REGISTRAR OF TITLES QUEENSLAND

Plan 95750
1627883
51-5

No. 1193853 BILL OF MORTGAGE produced 3 July 1957 at 11.40 a.m. registered 5 Aug 1957

from: William Alexander Charles Levitt to THE CORPORATION OF THE AGRICULTURAL BANK, to secure the payment of the monies and interest therein referred to.

REGISTRAR OF TITLES QUEENSLAND

No. 8829716 By Plan Cat. No. 74950 the within land is subdivided into Subs 3 and 4

2 acres 3 rods 10 7/10 porches part of the land has been dedicated for road purposes.

Produced 17 April 1961 at 2.45 p.m.

Registered 21 Mar 1962

Consent of Mortgage given

REGISTRAR OF TITLES QUEENSLAND

Req
8829716
8344

No. 8910982 REQUEST to issue Certificate of Title for 155 v/a 29th Ave Subs 3 and 4

Produced 6 Apr 1962 at 1.15 p.m.

Registered 16 Apr 1962 Cancelled 26 above

vide Vol. 2482 Fol. 188 189

Subject to Bill of Mortgage No. 8493854

REGISTRAR OF TITLES QUEENSLAND

FULLY CANCELLED



VOL. 5 2093 FOL. 117



12093117

FORM 1.

No. 125857

Deed of Grant of Land.

Acquired by AGRICULTURAL SELECTION.

George the Sixth, by the Grace of God, of Great Britain, Ireland, and the British Dominions beyond the Seas, King, Defender of the Faith, Emperor of India:—

Whereas, in conformity with the Laws and Regulations in force for the alienation of Crown Land in Our State of Queensland, WILLIAM PARKER

has become entitled to a Deed of Grant in Fee-simple of the Land hereinafter described: Now Know Ye that, in consideration of the premises and of the sum of one hundred and sixty pounds for Us, and on Our behalf, paid into the Treasury of Our said State, and in further consideration of the Quit-Rent hereinafter reserved, We, with the advice of The Executive Council of Our said State, have Granted, and for Us, Our Heirs and Successors, do hereby Grant unto the said WILLIAM PARKER,

his Administrators

and Assigns, subject to the Reservations hereinafter mentioned, All that

Parcel of Land in Our said State, containing by admeasurement three hundred and twenty acres be the same more or less, situated in the County of Canning Parish of Maroochy Portion thirteen V and sixteen V. Being the land selected as Agricultural Farm No. 6012, Brisbane District.

Commencing at the north-west corner of portion 164, and bounded thence by that portion and a line bearing east 50 chains 79 links, by a line bearing north 32 chains 63 links, by a road bearing west 6 chains 47 3/10 links, by a line and portion 433 bearing north 33 chains 61 links, by portion 432 and an esplanade bearing west 49 chains to the Maroochy River, by the left bank thereof downwards about 10 chains 50 links, and by lines bearing east 1 chain 20 links, 190 degrees 6 minutes 5 chains 78 1/2 links, 162 degrees 8 minutes 1 chain 69 links, 178 degrees 29 minutes 4 chains 8 links, 135 degrees 8 minutes 4 chains 77 links, 173 degrees 3 minutes 8 chains 57 7/10 links, 173 degrees 3 chains 28 links, 145 degrees 15 minutes 8 chains 13 links, 171 degrees 15 minutes 7 chains 30 links, 237 degrees 15 minutes 4 chains 31 links, 183 degrees 15 minutes 6 chains 13 links, 156 degrees 4 chains 59 links, and 205 degrees 30 minutes 3 chains 11 links to the point of commencement: Exclusive of ten acres and thirty perches for surveyed roads and a further two acres and one perch reserved for road purposes

as shown on Plan of Survey deposited in the Survey Office, with all the Rights and Appurtenances whatsoever thereto belonging, but not including any part of the soil of the said esplanade or the said roads or any of them.

To Hold unto the said William Parker,

his Administrators

and Assigns for ever, Yielding and Paying therefor Yearly unto Us, Our Heirs and Successors, the Quit-Rent of One Peppercorn for ever, if demanded: But Subject nevertheless to the several Conditions and Reservations contained in and declared by "The Land Acts, 1910 to 1937," "The Mining on Private Land Acts, 1909 to 1929," and "The Petroleum Acts, 1923 to 1929": And We do hereby reserve unto Us, Our Heirs and Successors, all Gold and Minerals (the term "Minerals" to have the same meaning as in "The Mining on Private Land Acts, 1909 to 1929"), on and below the surface of the said Land, and all Mines of Gold and Minerals, on and below the surface of the said Land: And We do hereby also reserve unto Us, Our Heirs and Successors, and to such persons as shall from time to time be duly authorised by Us in that behalf, the free right and privilege of access, including ingress, egress, and regress, into, upon, over, and out of the said Land, for the purpose of searching for or working Gold and Minerals, or any of them, or Mines of Gold and Minerals, or any of them, in any part of the said Land: And We do hereby also reserve unto Us, Our Heirs and Successors, all Petroleum (the term "Petroleum" to have the same meaning as in "The Petroleum Acts, 1923 to 1929"), on or below the surface of the said Land: And also all rights of access for the purpose of searching for, and for the operations of obtaining Petroleum in any part of the said Land: And also all rights of way for access and for pipe lines and other purposes requisite for obtaining and conveying Petroleum in the event of Petroleum being obtained in any part of the said Land: And We do also further reserve unto Us, Our Heirs and Successors, all Helium found in association with Petroleum in any part of the said Land: In Testimony Whereof We have caused this Our Grant to be Sealed with the Seal of Our said State.

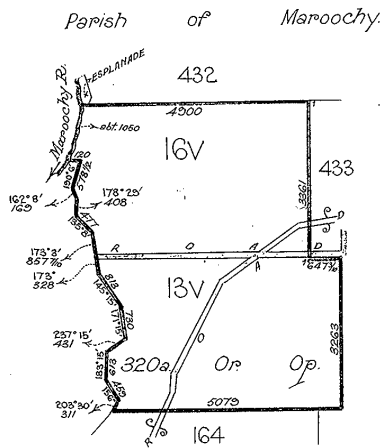
Witness Our Right Trusty and Well Beloved Counsellor, SIR LESLIE ORME WILSON, Colonel on the Retired List of Our Royal Marines, Knight Grand Commander of Our Most Exalted Order of the Star of India, Knight Grand Cross of Our Most Distinguished Order of Saint Michael and Saint George, Knight Grand Commander of Our Most Eminent Order of the Indian Empire, Companion of Our Distinguished Service Order, Governor of Our State of Queensland and its Dependencies, in the Commonwealth of Australia, at Government House, Brisbane, in Queensland aforesaid, this first day of December in the third year of Our Reign, and in the year of Our Lord One thousand nine hundred and thirty-nine.

ENTERED as Country Land in the Register Book, Vol. 259, Folio 191, in the Survey Office, Brisbane, this eighth day of December, 1939.

ENTERED in the Register Book, Vol. 2093, Folio 117, this thirteenth day of December, 1939.

DEPUTY REGISTRAR OF TITLES.

APPENDIX B3:I



No. 152 TRANSFER of the whole of the land to
Einar Savimaki and
Produced
1947 at 10.30 a.m. registered 30 June 1947
Cancelled in full vide Vol. 323 Fol. 457/16

[Signature]
REGISTRAR OF TITLES

No. 742997 (under Sec. 4 of The Land Act of 1959) Mortgage No. 130008
The 13th day of March 1947 at 10.30 a.m. registered 30 June 1947
secured payment of monies and interest. Entered
18th Dec 1947

[Signature]
REGISTRAR OF TITLES

PURSUANT to Memo. of TRANSFER No. 710358 produced
12 Mar 1947 at 3.10 p.m. registered 7 May 1947
Einar Savimaki

is now SEIZED of an Estate IN FEE
SIMPLE in the WHOLE of the within Land

[Signature]
REGISTRAR OF TITLES

No. 710358 produced 12 Mar 1947 at 3.10 p.m. registered 7 May 1947
from *[Signature]* to *[Signature]*
to secure the monies and interest therein referred to.

RELEASE No. 130008
endorsed on duplicate Bill of Mortgage No. 130008
17 Nov 1947

[Signature]
REGISTRAR OF TITLES

No. 821579 BILL OF MORTGAGE produced 17 Nov 1947 at 2.20 p.m. registered 30 Nov 1947
duplicate Bill of Mortgage No. 130008
Commercial Bank of Australia Limited
to secure the monies and interest therein referred to

[Signature]
REGISTRAR OF TITLES

Ref Intge
A 710357

Ref
A 710358

Intge
A 710359

Ref
18.15.78

Ref
18.15.79

Ref
18.15.80

Ref
18.15.81

Ref
18.15.82

Ref
18.15.83

FULLY CANCELLED

UNDIVIDED MOETY
C

Certificate of Title.



DECLASSIFIED

(C)

QUEENSLAND.

No. 648435

Reference to Previous Volume	Folio.
2093	117

Register Book, Vol. 3135 Folia 175

EINARI SAVIMAKI

b No. 70007

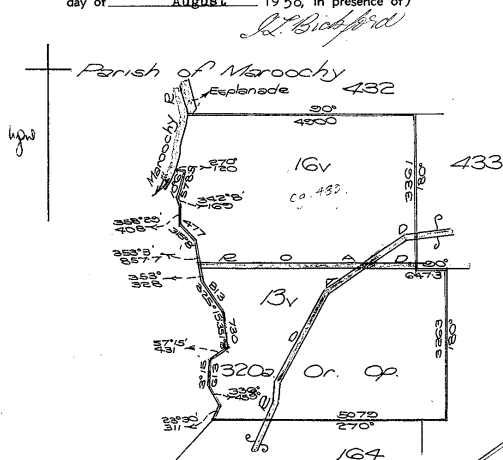
of _____ pursuant to Memorandum
of Conveyance No. B577152 produced the seventeenth day of July 1958,
registered the thirtieth day of July 1958, is now seized of an Estate in Fee-simple, as tenant
in common with another in one undivided half part or
share, subject nevertheless to such encumbrances, liens, and interests as are by memorandum notified hereon, in All that
piece of Land situated in the County of Canning Parish of Maroochy
City of _____ containing Three hundred and twenty acres Exclusive of
10 acres 30 perches for surveyed roads and a further 2 acres 1 perch reserved for road
purposes more or less, as shown on the Plan hereon, and therein edged red,
Being Portions 13V and 16V

on Plan Cat. No. _____ deposited in the Office of the Registrar of Titles, Brisbane,
which said piece of Land is the whole of the portions marked 13V and delineated in the Public Map
of the said parish deposited in the Office of the Surveyor-General, originally granted by Deed ^{16V} of Grant
No. 125857

Saving Always to the Crown all the rights and interests reserved to it by the said Deed of Grant.

In Witness whereof, I have hereunto signed my name and affixed my seal, this fourteenth
day of August One thousand nine hundred and fifty eight

Signed, Sealed, and Delivered, the _____
day of August 1958, in presence of)




REGISTRAR OF TITLES

Scale. 20 chains per inch.

APPENDIX B3:I


1857153 BILL OF MORTGAGE produced *17 July*
19 *58* at *10.30 a.m.*, registered *18 Aug* 19 *58*
from *Einar Savimaki and*
Joel Savimaki to
The Commercial Bank of Australia Limited
to secure the payment of the monies and interest therein referred to.

Thomson
REGISTRAR OF TITLES




No. *B804300* Bill of Mortgage produced *28 Dec*
19 *60* at *11.31 a.m.*, registered *10 May* 19 *61*
from *Einar Savimaki and*
Joel Savimaki to
Edward Owen de Vere and
Phoebe Elizabeth de Vere his wife
to secure the payment of the monies and interest therein referred to.

Thomson
REGISTRAR OF TITLES




No. *B829716* By Plan Cat. No. *96950*
Por 13V part of the within land
Is subdivided into *Subs 1 and 2*
3 acres *1* roods *23 1/2* perches part of the land
has been dedicated for road purposes.
Produced *17 April* 19 *61* at *2.4 p.m.*
Registered *21 Jan* 19 *62*
Consent of mortgagee given

Thomson
REGISTRAR OF TITLES




No. *8881983* By Plan Cat. No. *98453*
Part of Subs 1 and 2 on Plan 96950 of the within land
is subdivided into *Subs 1 and 2* for *casement*
purposes only
Produced *8 Dec* 19 *61* at *11.58 a.m.*
Registered *11 Apr* 19 *62*

Thomson
REGISTRAR OF TITLES



No. *B910981* REQUEST to issue Certificate of Title for
Por 16V and Subs 1 and 2 of
Por 13V
Produced *6 Apr* 19 *62* at *1.15 p.m.*
Registered *9 Aug* 19 *62* Cancelled *as above*
vide Vol. *3508* Fol. *181 to 186*
subject to Bill of Mortgage No B804300
B804300

R.M. McIlroy
REGISTRAR OF TITLES



mtp
B804300
along 23/7/61

Plan
96950
(B829716)
SI-5

Plan
98453
RAC (Bm)
28192

Por
12/10/61
SI 16/11/62
along 23/7/61
Case
B914072
1112

FULLY CANCELLED

f No. 4225

UNDIVIDED MOIETY

Certificate of Title.

FULLY CANCELLED

VOL: 3508 FOLIO: 181



13508181

QUEENSLAND



No. 733191

(C)

Reference to Previous

Volume	Folio
3135	175

Register Book, Vol.

3508

Folio

181

BINARI SAVIMAKI

of _____ pursuant to Request
No. B910981 received the sixth day of April 19 62, is now seized
of an Estate in Fee-simple, as tenant in common with another in one
undivided half part or share, subject nevertheless to such encumbrances, liens, and interests as are by
memorandum notified hereon, in All that piece of Land situated in the County of Canning
Parish of Maroochy City of _____
containing Fifteen acres two roods three perches

more or less, as shown on the Plan hereon, and therein edged red, Being Subdivision 1 of Portion 13V

on Plan Cat. No. 96950 deposited in the Office of the Registrar of Titles, Brisbane,
which said piece of Land is part of the portion marked 13V delineated in the Public Map
of the said parish deposited in the Office of the Surveyor-General, originally granted by Deed of Grant
No. 125857

~~Saving Always~~ to the Crown all the rights and interests reserved to it by the said Deed of Grant

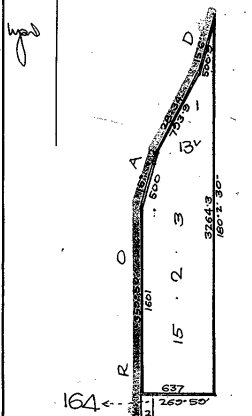
In Witness whereof, I have hereunto signed my name and affixed my seal, this twenty second
day of August One thousand nine hundred and sixty two

Signed, Sealed, and Delivered, the

day of August 19 62, in presence of

22nd

Parish of Maroochy



Scale, 8 chains per inch.

REGISTRAR OF TITLES

8577/53 BILL of MORTGAGE produced 17 July
1962 at 10.30 am., registered 18 Aug 1962
from Binari Savimaki to
Joel Savimaki to
The Commercial Bank of Australia Limited
to secure the payment of the money and interest thereon referred to.
No. 125857 Prod. 125857
REGISTRAR OF TITLES
REGISTRAR OF TITLES

No. 100700 Bill of Mortgage produced 28 Dec
 1960 at 11:30 a.m., registered 10 May 1961
 from Emari Sankarab
Sankarab
Edward Roper
Elizabeth Roper
 to secure the payment of the monies and interest therein referred to.

R.M. Miller
 REGISTRAR OF TITLES

No. B914072 ENCUMBRANCE: Transfer to
The Council of the Shire of Maroochy
 of an EASEMENT
 over Sub A of the within land
 produced 18 Apr 1967 at 2:50 p.m., registered
21 Nov 1967

R.M. Miller
 REGISTRAR OF TITLES

No. D100784 Bill of Mortgage
 to The Commercial Bank of Australia Limited
 Produced 6 Apr 1964 at 11:00 a.m.
 Registered 1 June 1964

R.M. Miller
 REGISTRAR OF TITLES

No. E199578 By Plan Cat No. 133655
 the within land is subdivided into Sets 1 and 5
 Produced 17 Apr 1972 at 4:17 p.m.
 Registered 19 June 1972

Heinrich
 REGISTRAR OF TITLES

No. E245769 Transfer of Lot 1 on R.P. 133655 - to -
Matti Johannes Sammaki and Claire Elizabeth
Sammaki Produced 6 July 1972 at 2:21 p.m.
 Registered Dec 1972
 Free From Mortgage
 Vol. 4864
 Fol. 51

Heinrich
 REGISTRAR OF TITLES

No. E248652 Request to issue Certificate of
 Title for Lot 5 on R.P. 133655
 Produced 12 July 1972 at 2:20 p.m., Registered
subject to Encumbrance B914072 6 FEB 1974
 Vol. 5116
 Fol. 76-77
subject to bill of mortgage D100784

Heinrich
 REGISTRAR OF TITLES

all
~~100700~~
~~all~~
~~100701~~
~~100703~~
~~100704~~

Pls
E199578
133655
105145

To E245769
let 1
by NT
E248652
275
10/11/72

FULLY CANCELLED

f No. 4226

UNDIVIDED MOIETY

Certificate of Title.

VOL. 3508 FOLIO 182



13508182

No. 733192

QUEENSLAND.



(C)

Reference to Previous Volume	Folio
3135	176

Register Book, Vol. 3508 Folio 182

JOEL SAVIMAKI

of _____ pursuant to Request
No. B910981 received the sixth day of August 1962, is now seized
of an Estate in Fee-simple, as tenant in common with another in one
undivided half part or share, subject nevertheless to such encumbrances, liens, and interests as are by
memorandum notified hereon, in All that piece of Land situated in the County of Canning
Parish of Maroochy City of _____
containing Fifteen acres two roods three perches

more or less, as shown on the Plan hereon, and therein edged red, Being Subdivision 1 of Portion 13V

on Plan Cat. No. 96950 deposited in the Office of the Registrar of Titles, Brisbane,
which said piece of Land is part of the portion marked 13V delineated in the Public Map
of the said parish deposited in the Office of the Surveyor-General, originally granted by Deed of Grant
No. 125857

Saving Always to the Crown all the rights and interests reserved to it by the said Deed of Grant

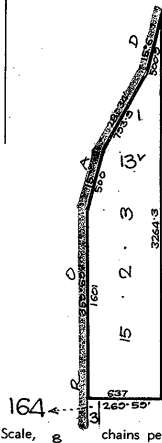
In Witness whereof, I have hereunto signed my name and affixed my seal, this twenty second
day of August One thousand nine hundred and sixty two

Signed, Sealed, and Delivered, the
day of August 1962, in presence of

Parish of Maroochy

R.M. Miller

REGISTRAR OF TITLES



Bill of MORTGAGE produced 17 July 1962 at 10.30 a.m., registered 18 Aug 1962
from Savimaki and Joel to
The Commercial Bank of Australia Limited
to secure the payment of the monies and interest therein referred to.
Relinquished Via No. 21601
R.M. Miller
REGISTRAR OF TITLES

APPENDIX B3:I

No. 880430 Bill of Mortgage produced 22 Dec
 1960 at 11.31 a.m., registered 12 May 1961
 from Singhi Saminahi and wife
Edward Owen De Vries
Therese Elizabeth De Vries his wife
 to secure the payment of the monies and interest therein referred to.

R.M. Miller
 REGISTRAR OF TITLES
 QUEENSLAND

No. 8914072 ENCUMBRANCE. Transfer to
The Council of the Shire of Maroochy
 of an EASEMENT
 over Lot A of the within land
 produced 18 Apr 1962 at 2.50 p.m., registered
21 Nov 1962

R.M. Miller
 REGISTRAR OF TITLES
 QUEENSLAND

Matti Johannes Saminahi, Beattie William
Saminahi and Clara Allan Saminahi
 as joint tenants are
 now seized of an Estate in fee-simple in the within land.
 Transfer No. D100783 Produced 6 Apr 1964 at 11.09 a.m.
 Registered 1 June 1964

R.M. Miller
 REGISTRAR OF TITLES
 QUEENSLAND

No. D100784 Bill of Mortgage
 to The Commercial Bank of Australia Limited
 Produced 6 Apr 1964 at 11.09 a.m.
 Registered 1 June 1964

R.M. Miller
 REGISTRAR OF TITLES
 QUEENSLAND

No. E199578 By Plan Cat. No. 133655
 the within land is subdivided into Sole lands
 Produced 17 Apr 1972 at 4.17 p.m.
 Registered 19 June 1972

Beinette
 REGISTRAR OF TITLES
 QUEENSLAND

No. E245769 Transfer of Lot 1 on R.P. 133655 to
Matti Johannes Saminahi and Clara Elizabeth
Saminahi Produced 6 July 1972 at 2.21 p.m.
 Registered 1 Dec 1972
 Free from Mortgage
 Vol. _____
 Fol. _____

Beinette
 REGISTRAR OF TITLES
 QUEENSLAND

No. E248652 Request to issue Certificate of
 Title for Lot 5 on R.P. 133655
 Produced 12 July 1972 at 9.20 a.m. Registered
Subject to Easement N° B914072
1 FEB 1974
 Vol. 5116
 Fol. 76-77
 Subject to Bill of Mortgage N° D100784

Beinette
 REGISTRAR OF TITLES
 QUEENSLAND

hl
D100780
hl
7 Apr 61
hl
10078
hl
100784

Pls
E199578
133655
10/1/75

to E245769
AT
Aug 14/7/72
Rg nT
E248652
Lot 5
Aug 14/7/72

FULLY CANCELLED

A 218210
(C) UNDIVIDED MOIETY
Dealing No. E248652
Reference to previous
Volume Folio
3508 181,182



CERTIFICATE OF TITLE
FULLY CANCELLED
REGISTER
VOL. 5116 FOLIO 76

PENTTI WILLIAM SAVIMAKI, MATTI JOHANNES SAVIMAKI and PAAVO ALLAN SAVIMAKI

as joint tenants inter se

as tenants in common in a one undivided half part or share are now seised
of an Estate in Fee-simple, subject nevertheless to such encumbrances, liens, and interests
as are by memorandum notified hereon, in All that piece of Land situated in the County
of Canning Parish of Maroochy City of
Containing 5.318 hectares

VOL: 5116 FOLIO: 76



15116076

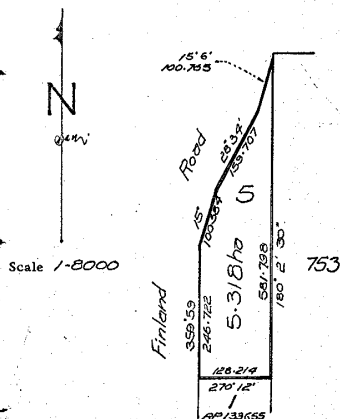
more or less, as shown on the Plan hereon, and therein edged red, Being Lot 5 on
registered Plan No. 133655

SAVING ALWAYS to the Crown all the rights and interests reserved to it by the
original Deed of Grant No. 125857 for portion 13V

IN WITNESS whereof, I have hereunto signed my name and affixed my seal,
this 26th day of March One thousand nine hundred and seventy four

Signed, Sealed and Delivered)
in presence of)

Bennett
REGISTRAR OF TITLES.



Scale 1-8000

TRANSFER to Council of The Shire of Maroochy of an
Easement (purpose) over
Easement A on Regd. Plan 133655
No. 133655 PRODUCED 18 Apr 1962
at 2.50p.m. REGD. 21 Nov 1962
Bennett
REGISTRAR OF TITLES

BILL OF MORTGAGE to Commercial Bank of Australia Limited
No. 746270 PRODUCED 11.00a
at 11.00a
RELEASED 11.00a
26 MAR 1974
REGISTRAR OF TITLES

BILL OF MORTGAGE to Commercial Bank of Australia Limited
No. 746270 PRODUCED 9.54
at 9.54
RELEASED 9.54
26 MAR 1974
REGISTRAR OF TITLES

BILL OF MORTGAGE to Australia and New Zealand Banking Group Limited
No. 4361343 PRODUCED 9 Aug 1984
REGISTERED 23 AUG 1984
REGISTRAR OF TITLES

BILL OF MORTGAGE to Rural Reconstruction Board
No. 446781 PRODUCED 18 Jan 1985
REGISTERED 26 FEB 1985
REGISTRAR OF TITLES

[illegible]

Pentti William Savimäki and
 Matti Johannes Savimäki
 as joint tenants
 are now registered proprietors in fee simple.
 RECORD OF DEATH NO. 11322045
 PRODUCED 15 May 1987
 REGISTERED 28 JUL 1987
 Subject to Easement no.
 3914072 and Mortgage
 no. H361348, H496781
 REGISTRAR OF TITLES

TRANSFER of the whole of the land to Sandra Phyllis
 Savimäki, Pentti William Savimäki and
 Matti Johannes Savimäki
 No. 1132209P PRODUCED 15 May 1987
 REGD.
 Vol. 7048
 Fol. 41/28 JUL 1987
 Subject to Easement
 no. 3914072 and REGISTRAR OF TITLES
 Mortgage no. H361348, H496781

FULLY CANCELLED

APPENDIX B3:I

15116077 V0 See ATS for Status Page 1 of 2

A 218211

(C) UNDIVIDED MOIETY

Dealing No. E248652

Reference to previous

Volume Folio
3508 181,182

QUEENSLAND.



CERTIFICATE OF TITLE

REGISTER BOOK

VOL. 5116 FOLIO 77

VOL: 5116 FOLIO: 77



15116077

ENARI SAVIMAKI

FULLY

as tenant in common in a one undivided half part or share is now seised of an Estate in Fee-simple, subject nevertheless to such encumbrances, liens, and interests as are by memorandum notified hereon, in All that piece of Land situated in the County of Canning Parish of Maroochy City of Containing 5.318 hectares

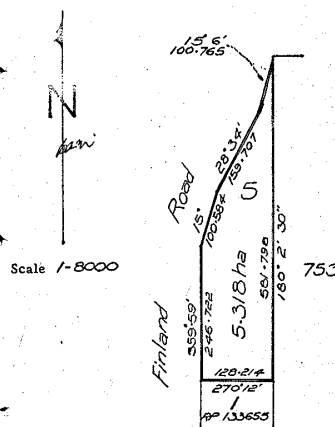
more or less, as shown on the Plan hereon, and therein edged red, Being Lot 5 on registered Plan No. 133655

SAVING ALWAYS to the Crown all the rights and interests reserved to it by the original Deed of Grant No. 125857 for portion 13V

IN WITNESS whereof, I have hereunto signed my name and affixed my seal, this 26th day of March One thousand nine hundred and seventy four

Signed, Sealed, and Delivered in presence of

Bennett
REGISTRAR OF TITLES.



TRANSFER to Council of the Shire of Maroochy of an Easement (purpose) over Easement 17 on Regd. Plan 133655 No. 13914072 PRODUCED 18 Apr 1962 at 2.50p m. REGD. 21 Nov 1962

Bennett
REGISTRAR OF TITLES

BILL OF MORTGAGE to The Commercial Bank of Australia Limited No. 010072 PRODUCED 1964 at 11.00p m. REGD. 1964

Bennett
REGISTRAR OF TITLES

Enari Savimaki and his wife now seised of an Estate in fee-simple in the within land TRANSFER No. F746269 PRODUCED 6 Feb 1979 at 9.54 m. REGD. 6 MAR 1979

Bennett
REGISTRAR OF TITLES

BILL OF MORTGAGE to The Commercial Bank of Australia Limited No. F746270 PRODUCED 1979 at 9.54 m. REGD. 1979

Bennett
REGISTRAR OF TITLES

BILL OF MORTGAGE to Australia and New Zealand Banking Group Limited No. 13361347 PRODUCED 9 Aug 1984 REGISTERED 23 AUG 1984

Bennett
REGISTRAR OF TITLES

APPENDIX B3:I

Handwritten notes at top left:
 14-11-89
 14-11-89
 14-11-89
 14-11-89
 14-11-89

BILL OF MORTGAGE to Central Reconstruction Board
 No. 149678 1985
 REGISTERED 17 NOV 1985
 PRODUCED 17 NOV 1985
 RELEASED 17 NOV 1985
 REGISTRAR OF TITLES

TRANSFER of the whole of the land to Kennu Alvar
Savimaki Matti Johannes Savimaki
and Pentti William Savimaki
 No. K-5112756 PRODUCED 17 Aug 1990
 REGD

Vol. 7 NOV 1990
 Fol. 17 NOV 1990
 Subject to Mortgage
 No H 361347 and 8 914072
 Registrar of Titles

FULLY CANCELLED

[Form 3]


QUEENSLAND
Deed of Grant of Land
 Under the Provisions of Section 9 of the Land Act 1962-1974
 Elizabeth the Second, by the Grace of God, of the United Kingdom, Australia, and Her other Realms and Territories, Queen, Head of the Commonwealth
~~Defender of the Faith~~

VOL: 5282 FOLIO: 157
15282157

To all to whom these Presents shall come, Greeting:

WHEREAS, in pursuance of the provisions of Section 9 of the Land Act 1962-1974, EINARI SAVIMAKI and MATTI JOHANNES SAVIMAKI, PENTTI WILLIAM SAVIMAKI and PAAVO ALLAN SAVIMAKI, as joint tenants, as tenants in common

the Owners of the Land hereinafter mentioned, have surrendered to Us All that Parcel of land in Our State of Queensland, containing by admeasurement One hundred and thirty-nine acres one road thirteen perches and eight tenths of a perch

be the same more or less, situated in the County of CANNING Parish of MAROOCHY

SUBDIVISION 2 OF PORTION 13V

being the whole of the land contained in Certificates of Title Nos. 738193/4 which was surrendered on the Seventh day of June 1974 in consideration that two new Deeds of Grant of which this is one with the description hereinafter contained should issue: NOW KNOW YE that for the considerations aforesaid, and in further consideration of the Quit-Rent hereinafter reserved, WE, with the advice of the Executive Council of Our said State, have granted, and for Us, Our Heirs and Successors, do hereby grant unto the said EINARI SAVIMAKI, his Administrators

and Assigns, subject to the several and respective Reservations hereinafter mentioned, all that one undivided half-part or share (the remaining one undivided half-part or share being granted by Deed of Grant of even date herewith to the said MATTI JOHANNES SAVIMAKI, PENTTI WILLIAM SAVIMAKI and PAAVO ALLAN SAVIMAKI, as joint tenants) of and in All That Parcel of Land in Our said State, containing by admeasurement 57.956 HECTARES

be the same more or less, situated in the County of CANNING Parish of MAROOCHY

SUBDIVISION TWO OF PORTION THIRTEEN V

as delineated on plan of Survey catalogue No. Cg.3647 deposited in the Survey Office and as shown edged red on diagram hereon exclusive of 8 119 square metres reserved for road purposes

with the Rights and Appurtenances whatsoever thereto belonging.

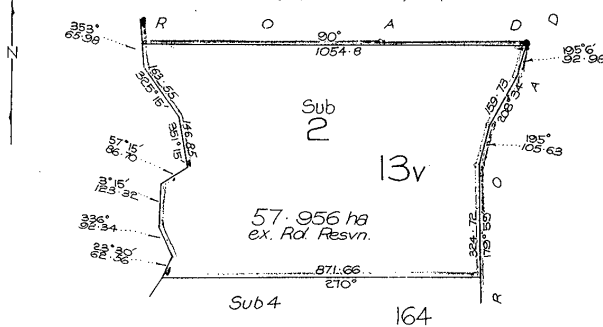
To Hold unto the said EINARI SAVIMAKI, his Administrators

and Assigns for ever, Yielding and paying therefor Yearly unto Us, Our Heirs and Successors, the Quit-Rent of One Peppercorn for ever, if demanded: But Subject Nevertheless to the several Conditions and Reservations contained in and declared by the Laws of Our said State in that behalf, and to the Reservations and Conditions set forth in the original Deed of Grant No. 125857 to the Land so surrendered:

IN TESTIMONY WHEREOF, We have caused this Our Grant to be Sealed with the Seal of Our said State.

WITNESS Our Trusty and Well-beloved His Excellency SIR COLIN THOMAS HANNAH, Air Marshal on the Retired List of the Royal Australian Air Force, Knight Commander of Our Most Distinguished Order of Saint Michael and Saint George, Knight Commander of our Most Excellent Order of the British Empire, Companion of our Most Honourable Order of the Bath, Governor in and over our State of Queensland and its Dependencies in the Commonwealth of Australia, at Government House, Brisbane, in Queensland aforesaid, this Fourteenth day of November, in the twenty-third year of Our Reign and in the year of Our Lord One thousand nine hundred and seventy-four

ENTERED as Country Land in the Register Book, Vol. 407, Folio 300, in the Survey Office, Brisbane, this Twentieth day of November, 1974.



Plan Cat. No. Cg. 3647
Scale 1:10,000

1 5282 157

SURVEYOR-GENERAL.

APPENDIX B3:I

ENTERED in the Register Book, Vol. 5282, Folio 157, this 27th day of November 1974

TRANSFER to The Council of the Shire of Maroochy of an
 Easement to proposed over
Paradise Road C on Regd. Plan 28453
 No. 8914072 PRODUCED 18 Aug 1982
 at 2:52 p.m. REGD. 21 Nov 1982
[Signature]
 REGISTRAR OF TITLES

REF 1186268
 2 F 1186269
 mfg 1186270

[Signature]
 REGISTRAR OF TITLES

Ref 1186348
 mfg 1186349
 mfg 1186348
 mfg 1186348

No. 2100784 Bill of Mortgage
 to The Commercial Bank of Australia Limited
 Produced 6 Aug 1982
 Registered 1 Sep 1982
[Signature]
 REGISTRAR OF TITLES

Leone Savimaki and Sylvie Marie Savimaki his wife
 joint tenants
 now called an Estate in fee simple in the withinland
 TRANSFER No. 746269 PRODUCED 6 Feb 1979
 at 2:54 p.m. REGD. 6 MAR 1979
[Signature]
 REGISTRAR OF TITLES

BILL OF MORTGAGE to The Commercial Bank of Australia Limited
 No. 746270 PRODUCED 6 Feb 1979
 at 2:54 p.m. REGD. 6 MAR 1979
[Signature]
 REGISTRAR OF TITLES

BILL OF MORTGAGE to Australia and New Zealand Banking Group Limited
 No. 1361347 PRODUCED 9 Aug 1984
 REGISTERED 23 AUG 1984
[Signature]
 REGISTRAR OF TITLES

BILL OF MORTGAGE to Central Reconstruction Board
 No. 114618 PRODUCED 18 Aug 1985
 REGISTERED 26 FEB 1986
[Signature]
 REGISTRAR OF TITLES

THE DESCRIPTION OF THE WITHIN LAND IS CONVERTED
 TO LOT 2
 ON REGISTERED PLAN No. CG 3647
 - 3 AUG 1987
[Signature]
 REGISTRAR OF TITLES

Hannu Alvar Savimaki
Matti Johannes Savimaki and
Pentti William Savimaki
as tenants in common in equal shares
 TRANSFER No. K211275 PRODUCED 17 Aug 1990
 RECORDED
[Signature]
 REGISTRAR OF TITLES

Transfer of the whole of the land to Hannu Alvar Savimaki, Matti Johannes Savimaki and Pentti William Savimaki
 No. K211275 G PRODUCED 17 Aug 1990
 REGD
 Vol 805A
 Fol 37
 Subject to Mortgage No. 1361347 and Easement No. 8914072
[Signature]
 REGISTRAR OF TITLES

APPENDIX B3:I

15282158 V0 See ATS for Status Page 1 of 2

5



Deed of Grant of Land

Under the Provisions of Section 9 of the Land Act 1962-1974

Elizabeth the Second, by the Grace of God, of the United Kingdom, Australia, and Her other Realms and Territories, Queen, Head of the Commonwealth
Defender of the Faith

To all to whom these Presents shall come, Greeting:

WHEREAS, in pursuance of the provisions of Section 9 of the Land Act 1962-1974
EINARI SAVIMAKI and MATTI JOHANNES SAVIMAKI, PENTTI WILLIAM SAVIMAKI and PAAVO ALLAN SAVIMAKI, as joint tenants, as
tenants in common

the Owners of the Land hereinafter mentioned, have surrendered to Us All that Parcel of land in Our State of Queensland, containing by admeasurement
One hundred and thirty-nine acres one rood thirteen perches and eight tenths of a perch

be the same more or less, situated in the County of CANNING Parish of MAROOCHY
SUBDIVISION 2 OF PORTION 13 V

being the whole of the land contained in Certificates of Title Nos. 738193/4 which was
surrendered on the Seventh day of June 1974 in consideration that two new Deeds of Grant of which this is one

with the description hereinafter contained should issue: NOW KNOW YE that for the considerations aforesaid, and in further consideration of the
Quit-Rent hereinafter reserved, WE, with the advice of the Executive Council of Our said State, have granted, and for Us, Our Heirs and Successors, do hereby grant unto the said
MATTI JOHANNES SAVIMAKI, PENTTI WILLIAM SAVIMAKI and PAAVO ALLAN SAVIMAKI, as joint tenants, their Administrators

and Assigns, subject to the several and respective Reservations hereinafter mentioned, all that one undivided half-part or share (the remaining one
undivided half-part or share being granted by Deed of Grant of even date herewith to the said EINARI SAVIMAKI) of and in

All That Parcel of Land in Our said State,
containing by admeasurement 57.956 HECTARES

be the same more or less, situated in the County of CANNING Parish of MAROOCHY,
SUBDIVISION TWO OF PORTION THIRTEEN V

as delineated on plan of Survey catalogue No. Cg. 3647 deposited in the Survey Office and as shown edged red on diagram hereon
exclusive of 8 119 square metres reserved for road purposes

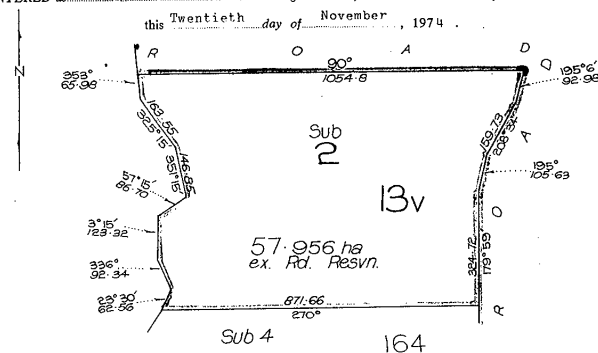
with the Rights and Appurtenances whatsoever thereto belonging.
To Hold unto the said MATTI JOHANNES SAVIMAKI, PENTTI WILLIAM SAVIMAKI and PAAVO ALLAN SAVIMAKI, as joint tenants, their
Administrators

and Assigns for ever, Yielding and paying therefor Yearly unto Us, Our Heirs and Successors, the Quit-Rent of One Peppercorn for ever, if demanded: But Subject Nevertheless
to the several Conditions and Reservations contained in and declared by the Laws of Our said State in that behalf, and to the Reservations and Conditions set forth in
the original Deed of Grant No. 125857 to the Land so surrendered:

IN TESTIMONY WHEREOF, We have caused this Our Grant to be Sealed with the Seal of Our said State.

WITNESS Our Trusty and Well-beloved His Excellency SIR COLIN THOMAS HANNAH, Air Marshal on the Retired List of the Royal Australian Air Force,
Knight Commander of Our Most Distinguished Order of Saint Michael and Saint George, Knight Commander of our Most Excellent Order of the
British Empire, Companion of our Most Honourable Order of the Bath, Governor in and over our State of Queensland and its Dependencies in the
Commonwealth of Australia, at Government House, Brisbane, in Queensland aforesaid, this Fourteenth day of
November, in the twenty-third year of Our Reign and in the year of Our Lord One
thousand nine hundred and seventy-four

ENTERED as Country Land in the Register Book, Vol. 407, Folio 301, in the Survey Office, Brisbane,
this Twentieth day of November, 1974.



SURVEYOR-GENERAL.

1 5282 158

Plan Cat. No. Cg. 3647
Scale 1:10000

APPENDIX B3:I

ENTERED in the Register Book, Vol. 5282 Folio 158, this 27th day of November 1974

TRANSFER to The Council of the Shire of Maroochy of an
 Easement for purpose over
Esplanade Band C on Regd. Plan 28453
 No. 3914072 PRODUCED 18 Apr 1962
 at 2.50 pm REGD. 21 Nov 1962
Pennett
 REGISTRAR OF TITLES

Rel H36134C
 Mdgae H36134C
 Mdgae H36134C
 Mdgae H496781

Pennett
 REGISTRAR OF TITLES

No. 7100784 Bill of Mortgage
 to The Commercial Bank of Australia Limited
 Produced 6 Apr 1962
 Registered 1 Jun 1962
Pennett
 REGISTRAR OF TITLES

Rd Rec D11
 J132204C
 J132209D

BILL OF MORTGAGE to The Commercial Bank of Australia Limited
 No. 514270 PRODUCED 28 Feb 1970
 at 9-54
 REGISTERED 10 MAR 1970
Pennett
 REGISTRAR OF TITLES

BILL OF MORTGAGE to Australia and New Zealand Banking Group Limited
 No. H361348 PRODUCED 9 Aug 1984
 REGISTERED 23 AUG 1984
Pennett
 REGISTRAR OF TITLES

BILL OF MORTGAGE to Rural Reconstruction Board
 No. H496781 PRODUCED 18 Jan 1985
 REGISTERED 26 FEB 1985
Pennett
 REGISTRAR OF TITLES

THE DESCRIPTION OF THE WITHIN LAND IS CONVERTED
 TO LOTS
 ON FIDUCIARY PLAN No. CG3087
 STAMPED IN ER12087
Pennett
 REGISTRAR OF TITLES

Pentti William Sarsimaki
and Pentti Johannes Sarsimaki
as joint tenants
are now registered proprietors in fee simple.
 RECORD OF DEATH NO. J132204C
 PRODUCED 15 May 1987
 REGISTERED 28 JUL 1987
 Subject to Mortgage Nos.
H361348, H496781 and
Easement No. B914072
Pennett
 REGISTRAR OF TITLES

TRANSFER of the whole of the land to Sandra Phyllis Sarsimaki, Pentti William Sarsimaki and Matti Johannes Sarsimaki
 No. J132204C PRODUCED 15 May 1987
 REGD.
 Vol. 7048
44-628 JUL 1987
 Subject to Easement
and Mortgage Nos.
H361348, H496781
Pennett
 REGISTRAR OF TITLES

FULLY CANCELLED

S



QUEENSLAND

Deed of Grant of Land

Under the Provisions of Section 9 of the Land Act 1962-1974

VOL: 5282 FOLIO: 159



15282159

Elizabeth the Second, by the Grace of God, of the United Kingdom, Australia, and Her other Realms and Territories, Queen, Head of the Commonwealth
 Defender of the Faith

To all to whom these Presents shall come, Greeting:

WHEREAS, in pursuance of the provisions of Section 9 of the Land Act 1962-1974

EINARI SAVIMAKI and MATTI JOHANNES SAVIMAKI, PENTTI WILLIAM SAVIMAKI and PAAVO ALLAN SAVIMAKI, as joint tenants, as tenants in common

the Owner of the Land hereinafter mentioned, have surrendered to Us All that Parcel of land in Our State of Queensland, containing by admeasurement One hundred and sixty-one acres three roods

be the same more or less, situated in the County of CANNING Parish of MAROOCHY
 PORTION 16V

being the whole of the land contained in Certificates of Title Nos. 738195/6 which was surrendered on the Seventh day of June 1974 in consideration that two new Deeds of Grant of which this is one with the description hereinafter contained should issue: NOW KNOW YE that for the considerations aforesaid, and in further consideration of the Quit-Rent hereinafter reserved, WE, with the advice of the Executive Council of Our said State, have granted, and for Us, Our Heirs and Successors, do hereby grant unto the said EINARI SAVIMAKI, his Administrators

and Assigns, subject to the several and respective Reservations hereinafter mentioned, all that one undivided half-part or share (the remaining one undivided half-part or share being granted by Deed of Grant of even date herewith to the said MATTI JOHANNES SAVIMAKI, PENTTI WILLIAM SAVIMAKI and PAAVO ALLAN SAVIMAKI, as joint tenants) of and in All That Parcel of Land in Our said State, containing by admeasurement 66.108 HECTARES

be the same more or less, situated in the County of CANNING Parish of MAROOCHY,
 PORTION SIXTEEN V

as delineated on plan of Survey catalogue No. Cg.3647 deposited in the Survey Office and as shown edged red on diagram hereon with the Rights and Appurtenances whatsoever thereto belonging.

To Hold unto the said EINARI SAVIMAKI, his Administrators

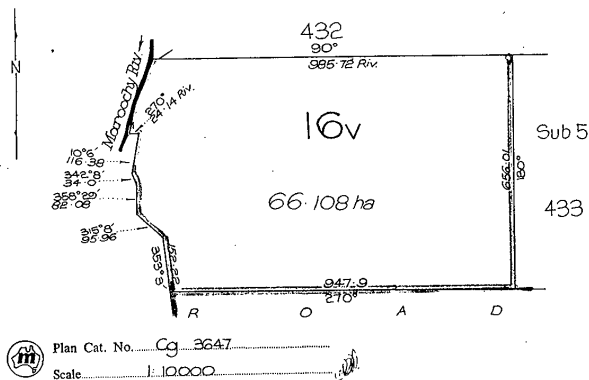
and Assigns for ever, Yielding and paying therefor Yearly unto Us, Our Heirs and Successors, the Quit-Rent of One Peppercorn for ever, if demanded: But Subject Nevertheless to the several Conditions and Reservations contained in and declared by the Laws of Our said State in that behalf, and to the Reservations and Conditions set forth in the original Deed of Grant No. 125857 to the Land so surrendered:

IN TESTIMONY WHEREOF, We have caused this Our Grant to be Sealed with the Seal of Our said State.

WITNESS Our Trusty and Well-beloved His Excellency SIR COLIN THOMAS HANNAH, Air Marshal on the Retired List of the Royal Australian Air Force, Knight Commander of Our Most Distinguished Order of Saint Michael and Saint George, Knight Commander of our Most Excellent Order of the British Empire, Companion of our Most Honourable Order of the Bath, Governor in and over our State of Queensland and its Dependencies in the Commonwealth of Australia, at Government House, Brisbane, in Queensland aforesaid, this Fourteenth day of November, in the twenty-third year of Our Reign and in the year of Our Lord One thousand nine hundred and seventy-four

ENTERED as Country Land in the Register Book, Vol. 407, Folio. 302, in the Survey Office, Brisbane,
 this Twentieth day of November, 1974.

SURVEYOR-GENERAL.



Plan Cat. No. Cg 3647
 Scale 1:10000

1 5282 159

APPENDIX B3:I

ENTERED in the Register Book, Vol. 5282, Folio 159, this 27th day of November 1974.

No. 8100784 Bill of Mortgage
to The Commercial Bank of New Zealand Limited
Produced 1/11/74
Registered 1/11/74
REGISTRAR OF TITLES

Rel H361346
M624361347
M624361348
M624361349

REGISTRAR OF TITLES

Pinari Savimaki and Sylvi Maria Savimaki his wife
Joint tenants
on new seized of an Estate in fee-simple in the whittingland
TRANSFER No. 246269 PRODUCED 6 Feb 1979
at 9-54 a.m. REGD. 6 MAR 1979
REGISTRAR OF TITLES

BILL OF MORTGAGE TO THE COMMERCIAL BANK OF NEW ZEALAND LIMITED
No. F746270 PRODUCED 17/11/74
at 9-54 a.m. REGD. 18 MAR 1975
REGISTRAR OF TITLES

BILL OF MORTGAGE to Australia and New Zealand Banking Group Limited
No. H361347 PRODUCED 9 Aug 1984
REGISTERED 23 AUG 1984
REGISTRAR OF TITLES

BILL OF MORTGAGE to the Local Reconstitution Board
No. H49678 PRODUCED 18/11/83
REGISTERED 26 FEB 1984
REGISTRAR OF TITLES

THE DESCRIPTION OF THE WITHIN LAND IS CONVERTED TO LOTS 1011
ON REGISTERED PLAN No. CG 3647
2 APR 1987
REGISTRAR OF TITLES

TRANSFER OF LAND WITHIN DISTRICT OF HANAU ALIYAN
Savimaki, Matti Johanna Savimaki and Pentti William Savimaki
No. K3112756 PRODUCED 17 Aug 1990
REGD. 7 NOV 1990
Subject to Mortgage
REGISTRAR OF TITLES

S



QUEENSLAND

Deed of Grant of Land

Under the Provisions of Section 9 of the Land Act 1962-1974

Elizabeth the Second, by the Grace of God, of the United Kingdom, Australia, and Her other Realms and Territories, Queen, Head of the Commonwealth
Defender of the Faith

To all to whom these Presents shall come, Greeting:

WHEREAS, in pursuance of the provisions of Section 9 of the Land Act 1962-1974, EINARI SAVIMAKI and MATTI JOHANNES SAVIMAKI, PENTTI WILLIAM SAVIMAKI and PAAVO ALLAN SAVIMAKI, as joint tenants, as tenants in common

the Owner of the Land hereinafter mentioned, have surrendered to Us All that Parcel of land in Our State of Queensland, containing by admeasurement One hundred and sixty-one acres three roods

be the same more or less, situated in the County of CANNING Parish of MAROOCHY, PORTION 16V

being the whole of the land contained in Certificates of Title Nos. 738195/6 which was surrendered on the Seventh day of June 1974 in consideration that two new Deeds of Grant of which this is one with the description hereinafter contained should issue: NOW KNOW YE that for the considerations aforesaid, and in further consideration of the Quit-Rent hereinafter reserved, WE, with the advice of the Executive Council of Our said State, have granted, and for Us, Our Heirs and Successors, do hereby grant unto the said MATTI JOHANNES SAVIMAKI, PENTTI WILLIAM SAVIMAKI and PAAVO ALLAN SAVIMAKI, as joint tenants, their Administrators

and Assigns, subject to the several and respective Reservations hereinafter mentioned all that one undivided half-part or share (the remaining one undivided half-part or share being granted by Deed of Grant of even date herewith to the said EINARI SAVIMAKI) of and in

containing by admeasurement 66.108 HECTARES All That Parcel of Land in Our said State,

be the same more or less, situated in the County of CANNING Parish of MAROOCHY, PORTION SIXTEEN V

as delineated on plan of Survey catalogue No. Cg.3647 deposited in the Survey Office and as shown edged red on diagram hereon

with the Rights and Appurtenances whatsoever thereto belonging.
To Hold unto the said MATTI JOHANNES SAVIMAKI, PENTTI WILLIAM SAVIMAKI and PAAVO ALLAN SAVIMAKI, as joint tenants, their Administrators

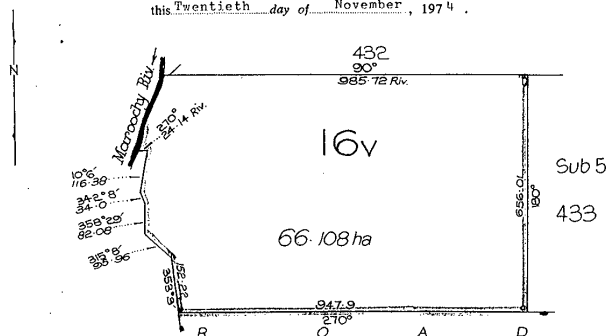
and Assigns for ever, Yielding and paying therefor Yearly unto Us, Our Heirs and Successors, the Quit-Rent of One Peppercorn for ever, if demanded: But Subject Nevertheless to the several Conditions and Reservations contained in and declared by the Laws of Our said State in that behalf, and to the Reservations and Conditions set forth in the original Deed of Grant No. 125857 to the Land so surrendered:

IN TESTIMONY WHEREOF, We have caused this Our Grant to be Sealed with the Seal of Our said State.

WITNESS Our Trusty and Well-beloved His Excellency SIR COLIN THOMAS HANNAH, Air Marshal on the Retired List of the Royal Australian Air Force, Knight Commander of Our Most Distinguished Order of Saint Michael and Saint George, Knight Commander of our Most Excellent Order of the British Empire, Companion of our Most Honourable Order of the Bath, Governor in and over our State of Queensland and its Dependencies in the Commonwealth of Australia, at Government House, Brisbane, in Queensland aforesaid, this Fourteenth day of November, in the twenty-third year of Our Reign and in the year of Our Lord One thousand nine hundred and seventy-four

ENTERED as Country Land in the Register Book, Vol. 407, Folio 303, in the Survey Office, Brisbane, this Twentieth day of November, 1974.

SURVEYOR-GENERAL.



Plan Cat. No. Cg. 3647

Scale 1:10000

1 5282 160

APPENDIX B3:I

ENTERED in the Register Book, Vol. 5282 Folio 160, this 27th day of November, 1924

No. D100784 Bill of Mortgage
to The Commercial Bank of Australia Limited
Produced 6 Aug 1924
Registered 1 Jul 1924
REGISTRAR OF TITLES

Re H261346
Mdg 1261347
Mdg 1261348
Mdg 1496781

Heimert
REGISTRAR OF TITLES

BILL OF MORTGAGE to The Commercial Bank of Australia Limited
No. 746270 PRODUCED 9-54
at 9-54
REG. 1924
RELEASED
REGISTRAR OF TITLES

Rg 106774
J132204C
J132209P

BILL OF MORTGAGE to Australia and New Zealand Banking Group Limited
No. 4361348 PRODUCED 9 Aug 1984
REGISTERED 23 AUG 1984
REGISTRAR OF TITLES

BILL OF MORTGAGE to Rural Reconstruction Board
No. H496781 PRODUCED 18 Jan 1985
REGISTERED 26 FEB 1985
REGISTRAR OF TITLES

THE DESCRIPTION OF THE WITHIN LAND IS CONVERTED
TO LOTS
ON REGISTERED PLAN No. CG3847
STAMPED IN ERROR
REGISTRAR OF TITLES

Pentti William Savimaki and
Matti Johannes Savimaki
as joint tenants
now registered proprietors in fee simple.
RECORD OF DEATH NO. J132204C
PRODUCED 15 May 1987
REGISTERED 28 JUL 1987
Subject to mortgage
nos. H361348, H496781
REGISTRAR OF TITLES

TRANSFER of the whole of the land to Sandra Phyllis
Savimaki, Pentti William
Savimaki and Matti Johannes Savimaki
No. J132209 PRODUCED 15 May 1987
REGD.
Vol. 7048
Fol. 479 28 JUL 1987
Subject to mortgage nos. H361348, H496781
REGISTRAR OF TITLES

FULLY CANCELLED

20586

CERTIFICATE OF TITLE

Dealing No.: J132209P

Vol. 7048 Fol. 41

QUEENSLAND

ONE UNDIVIDED SIXTH

Previous Title:
Vol. 5116 Fol. 76



VOL: 7048 FOLIO: 041



17048041

LLD

FUL

Issued: 6 August, 1987

(Page 1)

I certify that the person described in the First Schedule is the registered proprietor of the undermentioned estate in the land within described subject nevertheless to such easements encumbrances and interests as are shown in the Second Schedule.

Witness:

W. M. Ashmore

W. M. Ashmore



Registrar of Titles.

ESTATE AND LAND

Estate in Fee Simple in Lot 5 on Registered Plan No. 133655 County of Canning
Parish of Maroochy
Containing 5.318 hectares

FIRST SCHEDULE

~~DANDRA PHYLLIS SAVIMAKI~~ as tenant in common in a 1/6 part or share

SECOND SCHEDULE

1. Rights and interests reserved to the Crown by Deed of Grant No. 125857 (Por 13V).
2. Easement No. B914072 to Council of the Shire of Maroochy over Ease A on R.P. No. 133655 Produced 18 Apr 1962 Registered 21 Nov 1962.
3. Mortgage No. H361348 to Australia and New Zealand Banking Group Limited Produced 9 Aug 1984 Registered 23 Aug 1984.
4. ~~Mortgage No. H496781 to Rural Reconstruction Board Produced 18 Jan 1985 Registered 26 Feb 1985.~~

RELEASED VIDE No. K371274E

7 NOV 1990

W. M. Ashmore

NOTE: ENTRIES RULED THROUGH AND AUTHENTICATED BY THE SEAL OF THE REGISTRAR OF TITLES ARE CANCELLED
PERSONS ARE CAUTIONED AGAINST ALTERING OR ADDING TO THIS CERTIFICATE OR ANY NOTIFICATION HEREON

[illegible]

NOTE: ENTRIES RULED THROUGH AND AUTHENTICATED BY THE SEAL OF THE REGISTRAR OF TITLES ARE CANCELLED.
*** Dealings with this Lease will be Registered on the Original Lease only instead of on this Certificate of Title.**

20592

CERTIFICATE OF TITLE

Dealing No.: J132209P

Vol. 7048 Fol. 42

QUEENSLAND

ONE UNDIVIDED SIXTH

VOL: 7048 FOLIO: 042

Previous Title:
Vol. 5116 Fol. 76



17048042

LED

Issued: 6 August, 1987

(Page 1)

I certify that the person described in the First Schedule is the registered proprietor of the undermentioned estate in the land within described subject nevertheless to such easements encumbrances and interests as are shown in the Second Schedule.

Witness:

AM Cokine

[Signature]



Registrar of Titles.

ESTATE AND LAND

Estate in Fee Simple in Lot 5 on Registered Plan No. 133655 County of Canning
Parish of Maroochy
Containing 5.318 hectares

FIRST SCHEDULE

PENTTI WILLIAM SAVIMAKI as tenant in common in a 1/6 part or share

SECOND SCHEDULE

1. Rights and interests reserved to the Crown by Deed of Grant No. 125857 (Por 13V).
2. Easement No. B914072 to Council of the Shire of Maroochy over Ease A on R.P. No. 133655 Produced 18 Apr 1962 Registered 21 Nov 1962.
3. Mortgage No. H361348 to Australia and New Zealand Banking Group Limited Produced 9 Aug 1984 Registered 23 Aug 1984.
4. ~~Mortgage No. H496781 to Rural Reconstruction Board Produced 18 Jan 1985 Registered 26 Feb 1985.~~

RELEASED VIDE NO. H 371274E

7 NOV 1990

[Signature]

NOTE: ENTRIES RULED THROUGH AND AUTHENTICATED BY THE SEAL OF THE REGISTRAR OF TITLES ARE CANCELLED
PERSONS ARE CAUTIONED AGAINST ALTERING OR ADDING TO THIS CERTIFICATE OR ANY NOTIFICATION HEREON

[illegible]

NOTE: ENTRIES RULED THROUGH AND AUTHENTICATED BY THE SEAL OF THE REGISTRAR OF TITLES ARE CANCELLED.

20609

CERTIFICATE OF TITLE

Dealing No.: J132209P

Vol. 7048 Fol. 43

QUEENSLAND

ONE UNDIVIDED SIXTH

Previous Title:
Vol. 5116 Fol. 76



VOL: 7048 FOLIO: 043



17048043

ELLED

FULL

Issued: 6 August, 1987

(Page 1)

I certify that the person described in the First Schedule is the registered proprietor of the undermentioned estate in the land within described subject nevertheless to such easements encumbrances and interests as are shown in the Second Schedule.

Witness:

W. M. Eakin

W. M. Eakin



Registrar of Titles.

ESTATE AND LAND

Estate in Fee Simple in Lot 5 on Registered Plan No. 133655 County of Canning
Parish of Maroochy
Containing 5.318 hectares

FIRST SCHEDULE

MATTI JOHANNES SAVIMAKI as tenant in common in a 1/6 part or share

SECOND SCHEDULE

1. Rights and interests reserved to the Crown by Deed of Grant No. 125857 (Por 13V).
2. Easement No. B914072 to Council of the Shire of Maroochy over Ease A on R.P. No. 133655 Produced 18 Apr 1962 Registered 21 Nov 1962.
3. Mortgage No. H361348 to Australia and New Zealand Banking Group Limited Produced 9 Aug 1984 Registered 23 Aug 1984.
- ~~4. Mortgage No. H496781 to Rural Reconstruction Board Produced 18 Jan 1985 Registered 26 Feb 1985.~~

RELEASED VIDE No. H 371224E

7 NOV 1990

W. M. Eakin

NOTE: ENTRIES RULED THROUGH AND AUTHENTICATED BY THE SEAL OF THE REGISTRAR OF TITLES ARE CANCELLED
PERSONS ARE CAUTIONED AGAINST ALTERING OR ADDING TO THIS CERTIFICATE OR ANY NOTIFICATION HEREON

[illegible]

NOTE: ENTRIES RULED THROUGH AND AUTHENTICATED BY THE SEAL OF THE REGISTRAR OF TITLES ARE CANCELLED.

20615

CERTIFICATE OF TITLE

Dealing No.: J132209P

Vol. 7048 Fol. 44

QUEENSLAND

ONE UNDIVIDED SIXTH

VOL: 7048 FOLIO: 044

Previous Title:
Vol. 5282 Fol. 158

17048044

ALLIED

Issued: 6 August, 1987

I certify that the person described in the First Schedule is the registered proprietor of the undermentioned estate in the land within described subject nevertheless to such easements encumbrances and interests as are shown in the Second Schedule.

Witness:

A handwritten signature, likely of a witness.

A handwritten signature of the Registrar of Titles.



Registrar of Titles.

ESTATE AND LAND

Estate in Fee Simple in Lot 2 on Plan No. CG3647 County of Canning Parish of Maroochy
Containing 57.956 hectares Exclusive of 8119 square metres reserved for road purposes

FIRST SCHEDULE

SANDRA PHYLLIS SAVIMAKI as tenant in common in a 1/6 part or share

SECOND SCHEDULE

1. Rights and interests reserved to the Crown by Deed of Grant No. 125857 (Por 13V).
2. Easement No. B914072 to Council of the Shire of Maroochy over Eases B and C on R.P. No. 98453 Produced 18 Apr 1962 Registered 21 Nov 1962.
3. Mortgage No. H361348 to Australia and New Zealand Banking Group Limited Produced 9 Aug 1984 Registered 23 Aug 1984.
4. ~~Mortgage No. H496701 to Rural Reconstruction Board Produced 18 Jan 1985 Registered 26 Feb 1985.~~

RELEASED VIDE NO. K371274E

7 NOV 1990

A handwritten signature, likely of the Registrar of Titles.

NOTE: ENTRIES RULED THROUGH AND AUTHENTICATED BY THE SEAL OF THE REGISTRAR OF TITLES ARE CANCELLED
PERSONS ARE CAUTIONED AGAINST ALTERING OR ADDING TO THIS CERTIFICATE OR ANY NOTIFICATION HEREON

[illegible]

NOTE: ENTRIES RULED THROUGH AND AUTHENTICATED BY THE SEAL OF THE REGISTRAR OF TITLES ARE CANCELLED.
*** Dealings with this Lease will be Registered on the Original Lease only instead of on this Certificate of Title.**

20621

CERTIFICATE OF TITLE

Dealing No.: J132209P

Vol. 7048 Fol. 45

QUEENSLAND

ONE UNDIVIDED SIXTH

VOL: 7048 FOLIO: 045

Previous Title:
Vol. 5282 Fol. 158



17048045

CANCELLED

(Page 1)

Issued: 6 August, 1987

I certify that the person described in the First Schedule is the registered proprietor of the undermentioned estate in the land within described subject nevertheless to such easements encumbrances and interests as are shown in the Second Schedule.

Witness:

AM Gaskin

[Signature]



Registrar of Titles.

ESTATE AND LAND

Estate in Fee Simple in Lot 2 on Plan No. CG3647 County of Canning Parish of Maroochy
Containing 57.956 hectares Exclusive of 8119 square metres reserved for road purposes

FIRST SCHEDULE

PENTTI WILLIAM SAVIMAKI as tenant in common in a 1/6 part or share

SECOND SCHEDULE

1. Rights and interests reserved to the Crown by Deed of Grant No. 125857 (Por 13V).
2. Easement No. B914072 to Council of the Shire of Maroochy over Eases B and C on R.P. No. 98453 Produced 18 Apr 1962 Registered 21 Nov 1962.
3. Mortgage No. H361348 to Australia and New Zealand Banking Group Limited Produced 9 Aug 1984 Registered 23 Aug 1984.
4. ~~Mortgage No. H496781 to Rural Reconstruction Board Produced 18 Jan 1985~~
~~Registered 26 Feb 1985~~

RELEASED VIDE No. K271274E

7 NOV 1990

[Signature]

NOTE: ENTRIES RULED THROUGH AND AUTHENTICATED BY THE SEAL OF THE REGISTRAR OF TITLES ARE CANCELLED
PERSONS ARE CAUTIONED AGAINST ALTERING OR ADDING TO THIS CERTIFICATE OR ANY NOTIFICATION HEREON

[illegible]

*** NOTE: ENTRIES RULED THROUGH AND AUTHENTICATED BY THE SEAL OF THE REGISTRAR OF TITLES ARE CANCELLED.**
*** Dealings with this Lease will be Registered on the Original Lease only instead of on this Certificate of Title.**

20638

CERTIFICATE OF TITLE

Dealing No.: J132209P

Vol. 7048 Fol. 46

QUEENSLAND

ONE UNDIVIDED SIXTH

VOL: 7048 FOLIO: 046

Previous Title:
Vol. 5282 Fol. 158



17048046

CELED

(Page 1)

Issued: 6 August, 1987

I certify that the person described in the First Schedule is the registered proprietor of the undermentioned estate in the land within described subject nevertheless to such easements encumbrances and interests as are shown in the Second Schedule.

Witness:

W. McKinnon

W. McKinnon



Registrar of Titles.

ESTATE AND LAND

Estate in Fee Simple in Lot 2 on Plan No. CG3647 County of Canning Parish of Maroochy
Containing 57.956 hectares Exclusive of 8119 square metres reserved for road purposes

FIRST SCHEDULE

MATTI JOHANNES SAVIMAKI as tenant in common in a 1/6 part or share

SECOND SCHEDULE

1. Rights and interests reserved to the Crown by Deed of Grant No. 125857 (Por 13V).
2. Easement No. B914072 to Council of the Shire of Maroochy over Eases B and C on R.P. No. 98453 Produced 18 Apr 1962 Registered 21 Nov 1962.
3. Mortgage No. H361348 to Australia and New Zealand Banking Group Limited Produced 9 Aug 1984 Registered 23 Aug 1984.
- ~~4. Mortgage No. H496781 to Rural Reconstruction Board Produced 18 Jan 1985 Registered 26 Feb 1985.~~

RELEASED VIDE No. K371274E

7 NOV 1990

W. McKinnon

NOTE: ENTRIES RULED THROUGH AND AUTHENTICATED BY THE SEAL OF THE REGISTRAR OF TITLES ARE CANCELLED
PERSONS ARE CAUTIONED AGAINST ALTERING OR ADDING TO THIS CERTIFICATE OR ANY NOTIFICATION HEREON

[illegible]

NOTE: ENTRIES RULED THROUGH AND AUTHENTICATED BY THE SEAL OF THE REGISTRAR OF TITLES ARE CANCELLED.

* Dealings with this Lease will be Registered on the Original Lease only instead of on this Certificate of Title.

20644

CERTIFICATE OF TITLE

Dealing No.: J132209P

Vol. 7048 Fol. 47

QUEENSLAND

ONE UNDIVIDED SIXTH

VOL: 7048 FOLIO: 047



17048047

CELLED

(Page 1)

Previous Title:
Vol. 5282 Fol. 160



Issued: 6 August, 1987

I certify that the person described in the First Schedule is the registered proprietor of the undermentioned estate in the land within described subject nevertheless to such easements encumbrances and interests as are shown in the Second Schedule.

Witness:

W. M. E. E. E.

W. M. E. E. E.
Registrar of Titles.

ESTATE AND LAND

Estate in Fee Simple in Lot 1011 on Plan No. CG3647 County of Canning Parish of Maroochy
Containing 66.108 hectares

FIRST SCHEDULE

SANDRA PHYLLIS SAVIMAKI as tenant in common in a 1/6 part or share

SECOND SCHEDULE

1. Rights and interests reserved to the Crown by Deed of Grant No. 125857 (Por 16V).
2. Mortgage No. H361348 to Australia and New Zealand Banking Group Limited
Produced 9 Aug 1984 Registered 23 Aug 1984.
3. ~~Mortgage No. H496781 to Rural Reconstruction Board Produced 18 Jan 1985
Registered 26 Feb 1985.~~

RELEASED VIDE NO. K371274E

7 NOV 1990

W. M. E. E. E.

NOTE: ENTRIES RULED THROUGH AND AUTHENTICATED BY THE SEAL OF THE REGISTRAR OF TITLES ARE CANCELLED
PERSONS ARE CAUTIONED AGAINST ALTERING OR ADDING TO THIS CERTIFICATE OR ANY NOTIFICATION HEREON

[illegible]

NOTE: ENTRIES RULED THROUGH AND AUTHENTICATED BY THE SEAL OF THE REGISTRAR OF TITLES ARE CANCELLED.
 * Dealings with this Lease will be Registered on the Original Lease only instead of on this Certificate of Title.

20658

CERTIFICATE OF TITLE

Dealing No.: J132209P

Vol. 7048 Fol. 48

QUEENSLAND

ONE UNDIVIDED SIXTH

VOL: 7048 FOLIO: 048



17048048

ELLED

(Page 1)

Previous Title:
Vol. 5282 Fol. 160



Issued: 6 August, 1987

I certify that the person described in the First Schedule is the registered proprietor of the undermentioned estate in the land within described subject nevertheless to such easements encumbrances and interests as are shown in the Second Schedule.

Witness:

Alm Bakine

[Signature]
Registrar of Titles.

ESTATE AND LAND

Estate in Fee Simple in Lot 1011 on Plan No. CG3647 County of Canning Parish of Maroochy
Containing 66.108 hectares

FIRST SCHEDULE

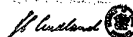
PENTTI WILLIAM SAVIMAKI as tenant in common in a 1/6 part or share

SECOND SCHEDULE

1. Rights and interests reserved to the Crown by Deed of Grant No. 125857 (Por 16V).
2. Mortgage No. H361348 to Australia and New Zealand Banking Group Limited
Produced 9 Aug 1984 Registered 23 Aug 1984.
3. ~~Mortgage No. H496781 to Rural Reconstruction Board Produced 18 Jan 1985
Registered 26 Feb 1985.~~

RELEASED VIDE No. K 371274E

7 NOV 1990



NOTE: ENTRIES RULED THROUGH AND AUTHENTICATED BY THE SEAL OF THE REGISTRAR OF TITLES ARE CANCELLED
PERSONS ARE CAUTIONED AGAINST ALTERING OR ADDING TO THIS CERTIFICATE OR ANY NOTIFICATION HEREON

[illegible]

NOTE: ENTRIES RULED THROUGH AND AUTHENTICATED BY THE SEAL OF THE REGISTRAR OF TITLES ARE CANCELLED.
 * Dealings with this Lease will be Registered on the Original Lease only instead of on this Certificate of Title.

20667

CERTIFICATE OF TITLE

Dealing No.: J132209P

Vol. 7048 Fol. 49

QUEENSLAND

ONE UNDIVIDED SIXTH

VOL: 7048 FOLIO: 049



17048049

ELLED

(Page 1)

Previous Title:
Vol. 5282 Fol. 160



Issued: 6 August, 1987

I certify that the person described in the First Schedule is the registered proprietor of the undermentioned estate in the land within described subject nevertheless to such easements encumbrances and interests as are shown in the Second Schedule.

Witness:

AM Enskine

A. Byrne
Registrar of Titles. *R.*



ESTATE AND LAND

Estate in Fee Simple in Lot 1011 on Plan No. CG3647 County of Canning Parish of Maroochy
Containing 66.108 hectares

FIRST SCHEDULE

MATTI JOHANNES SAVIMAKI as tenant in common in a 1/6 part or share

SECOND SCHEDULE

1. Rights and interests reserved to the Crown by Deed of Grant No. 125857 (Por 16V).
2. Mortgage No. H361348 to Australia and New Zealand Banking Group Limited
Produced 9 Aug 1984 Registered 23 Aug 1984.
3. Mortgage No. H496781 to Rural Reconstruction Board Produced 18 Jan 1985
Registered 26 Feb 1985.

RELEASED VIDE No. K 371274E

7 NOV 1990

H. Luskland

NOTE: ENTRIES RULED THROUGH AND AUTHENTICATED BY THE SEAL OF THE REGISTRAR OF TITLES ARE CANCELLED
PERSONS ARE CAUTIONED AGAINST ALTERING OR ADDING TO THIS CERTIFICATE OR ANY NOTIFICATION HEREON

M2—Govt. Printer, Qld.

[illegible]

NOTE: ENTRIES RULED THROUGH AND AUTHENTICATED BY THE SEAL OF THE REGISTRAR OF TITLES ARE CANCELLED.

* Dealings with this Lease will be Registered on the Original Lease only instead of on this Certificate of Title.

APPENDIX B3:I

HISTORICAL TITLE SEARCH

DEPT OF NATURAL RESOURCES AND MINES, QUEENSLAND

Request No: 14525954

Search Date: 28/08/2012 09:46

Title Reference: 40036900

Date Created: 04/04/2003

REGISTERED OWNER

Interest

LINDSAY ARTHUR COOK

1/2

MICHAEL JOHN COOK

1/2

AS TENANTS IN COMMON

ESTATE AND LAND

Estate in Fee Simple

LOT 432 CROWN PLAN 856173

County of CANNING Parish of MAROOCHY

Local Government: SUNSHINE COAST

For exclusions / reservations for public purposes refer to
Plan CP 856173

EASEMENTS, ENCUMBRANCES AND INTERESTS

1. REQUEST FOR INDEFEASIBLE TITLE No 706505511
An Indefeasible Title is requested for the land
Lodged at 13:39 on 07/04/2003
2. MORTGAGE No 705345894
AUSTRALIA AND NEW ZEALAND BANKING GROUP LIMITED A.C.N. 005
357 522
Lodged at 12:09 on 22/01/2002
3. EASEMENT IN GROSS No 602794753 (A2253)
burdening the land to
COUNCIL OF THE SHIRE OF MAROOCHY
OVER EASEMENT B ON CP CG6078
Lodged at 00:00 on 09/10/1987
4. EASEMENT No 602794752 (A2077)
burdening the land to
COUNCIL OF THE SHIRE OF MAROOCHY
OVER EASEMENT A ON CP CG4659
Lodged at 00:00 on 26/03/1986
5. Rights and interests reserved to the Crown by
Deed of Grant No. 40036900 (Lot 432 on CP 856173)

ADMINISTRATIVE ADVICES - NIL

UNREGISTERED DEALINGS - NIL

CERTIFICATE OF TITLE ISSUED - No

M2—Govt. Printer, Qld

CERTIFICATE OF TITLE


(Page 1)

97081
Dealing Nos.: K371275G, K371279R

Vol. 8059 Fol. 36

QUEENSLAND

VOL: 8059 FOLIO: 036



18059036

Previous Titles:
Vol. 5282 Fol. 159
7048 47 to 49



ENTERED

Issued: 15 November, 1990

I certify that the person described in the First Schedule is the registered proprietor of the undermentioned estate in the land within described subject nevertheless to such easements encumbrances and interests as are shown in the Second Schedule.

Witness:

J. Cusland
Registrar of Titles.



ESTATE AND LAND

Estate in Fee Simple in Lot 1011 on CG3647 County of Canning Parish of Maroochy
Containing 66.108 hectares

FIRST SCHEDULE

Hannu Alvar SAVIMAKI, Matti Johannes SAVIMAKI and Pentti William SAVIMAKI as
tenants in common in equal shares

SECOND SCHEDULE

1. Rights and interests reserved to the Crown by Deed of Grant No. 125857 (Por 16V).
2. Mortgage No. H361347 to Australia and New Zealand Banking Group Limited
Produced 9 Aug 1984 Registered 23 Aug 1984.
3. Mortgage No. H361348 to Australia and New Zealand Banking Group Limited
Produced 9 Aug 1984 Registered 23 Aug 1984.

NOTE: ENTRIES RULED THROUGH AND AUTHENTICATED BY THE SEAL OF THE REGISTRAR OF TITLES ARE CANCELLED
PERSONS ARE CAUTIONED AGAINST ALTERING OR ADDING TO THIS CERTIFICATE OR ANY NOTIFICATION HEREON
FOR DETAILS OF DESCRIPTION, DIMENSIONS AND MARKING OF BOUNDARIES REFER TO
SURVEY PLAN REFERRED TO ABOVE.

CERTIFICATE OF TITLE

97098

Dealing Nos.: K371275G, K371279R

Vol. 8059 Fol. 37

ENTERED

QUEENSLAND

Previous Titles:

Vol. 5282 Fol. 157

7048 44 to 46



VOL: 8059 FOLIO: 037



18059037

Issued: 15 November, 1990

I certify that the person described in the First Schedule is the registered proprietor of the undermentioned estate in the land within described subject nevertheless to such easements encumbrances and interests as are shown in the Second Schedule.

Witness:

J. Cudland

Registrar of Titles



ESTATE AND LAND

Estate in Fee Simple in Lot 2 on CG3647 County of Canning Parish of Maroochy Containing 57.956 hectares Refer to plan for exclusion/s

FIRST SCHEDULE

Hannu Alvar SAVIMAKI, Matti Johannes SAVIMAKI and Pentti William SAVIMAKI as tenants in common in equal shares

SECOND SCHEDULE

1. Rights and interests reserved to the Crown by Deed of Grant No. 125857 (Por 13V).
2. Easement No. B914072 to Council of the Shire of Maroochy over Easements B and C on RP 98453 Produced 18 Apr 1962 Registered 21 Nov 1962.
3. Mortgage No. H361347 to Australia and New Zealand Banking Group Limited Produced 9 Aug 1984 Registered 23 Aug 1984.
4. Mortgage No. H361348 to Australia and New Zealand Banking Group Limited Produced 9 Aug 1984 Registered 23 Aug 1984.

NOTE: ENTRIES RULED THROUGH AND AUTHENTICATED BY THE SEAL OF THE REGISTRAR OF TITLES ARE CANCELLED PERSONS ARE CAUTIONED AGAINST ALTERING OR ADDING TO THIS CERTIFICATE OR ANY NOTIFICATION HEREON FOR DETAILS OF DESCRIPTION, DIMENSIONS AND MARKING OF BOUNDARIES REFER TO SURVEY PLAN REFERRED TO ABOVE.

FIRST SCHEDULE (continued)			
REGISTERED PROPRIETOR	INSTRUMENT		RECORDED
	NATURE	NUMBER	

SECOND SCHEDULE (continued)			
PARTICULARS	INSTRUMENT		RECORDED
	NATURE	NUMBER	

CANCELLATION INSTRUMENT	
NUMBER	PRODUCED

(Page 2 of 2 Pages) Vol. 8059 Fol. 37

NOTE: ENTRIES RULED THROUGH AND AUTHENTICATED BY THE SEAL OF THE REGISTRAR OF TITLES ARE CANCELLED.

* Dealings with this Lease will be Recorded on the Original Lease only instead of on this Certificate of Title.

APPENDIX B3:I

40004560 V0 See ATS for Status Page 1 of 1

[Form 1.1]

Title Reference: 40004560



DEED OF GRANT OF LAND

Land Act 1994

**Elizabeth the Second, by the Grace of God, Queen of Australia,
and Her other Realms and Territories, Head of the Commonwealth:-**

TO ALL TO WHOM THESE PRESENTS SHALL COME, GREETING:

WE, with the advice of the Executive Council, under the Land Act 1994, grant in fee simple all that parcel of land described in Schedule 1 to the person described in Schedule 2.

SUBJECT TO the reservations and conditions specified, and such other reservations and conditions as may be contained in and declared by the laws of the State.

Specified Reservations -

- (a) All minerals (as defined by the Mineral Resources Act 1989) on and below the surface of the land
- (b) The right of access for the purpose of searching for and working any mines (as defined by the Mineral Resources Act 1989) in any part of the land
- (c) All petroleum (as defined by the Petroleum Act 1923) on and below the surface of the land
- (d) All rights of access for the purpose of searching for and for the operations of obtaining petroleum in any part of the land, and all rights of way for access and for pipelines and other purposes requisite for obtaining and conveying petroleum in the event of petroleum being obtained in any part of the said land
- (e) All quarry material (as defined by the Forestry Act 1959) on and below the surface of the land

Specified Conditions - Nil

IN TESTIMONY WHEREOF, WE have caused this OUR grant to be sealed with the Seal of the State of Queensland.

WITNESS our Trusty and Well-beloved Her Excellency Leneen Forde, Companion of the Order of Australia, Governor in and over the State of Queensland and its Dependencies, in the Commonwealth of Australia at Government House, Brisbane, in Queensland aforesaid, this 9th day of May, in the 45th Year of Our Reign and in the year of Our Lord 1996.

A handwritten signature in black ink, appearing to read 'L. Forde'.

SCHEDULE 1 - DESCRIPTION OF LAND

Lot/Plan	County	Parish
101/CP883235	CANNING	MAROOCHY

Area 48.570000 Ha.

Note: For details of description, dimensions and marking of boundaries refer to plan mentioned above.

SCHEDULE 2 - GRANTEE

THE STATE OF QUEENSLAND (REPRESENTED BY THE DEPARTMENT OF NATURAL RESOURCES - GLR 46062)

Department of Natural Resources Reference: 96/002771
Previous File Ref: NAM/000640

New Title Ref: 40004560

APPENDIX B3:I

HISTORICAL TITLE SEARCH

DEPT OF NATURAL RESOURCES AND MINES, QUEENSLAND

Request No: 14525954

Search Date: 28/08/2012 09:46

Title Reference: 40036900

Date Created: 04/04/2003

This Title Has Been Fully Cancelled.

[Form 1.1] Title Reference: 40036900

QUEENSLAND

DEED OF GRANT OF LAND

Land Act 1994

Elizabeth the Second, by the Grace of God, Queen of Australia,
and Her other Realms and Territories, Head of the Commonwealth:-

TO ALL TO WHOM THESE PRESENTS SHALL COME, GREETING:

WE, with the advice of the Executive Council, under the Land Act 1994,
grant in fee simple all that parcel of land described in Schedule 1 to the
person described in Schedule 2,

SUBJECT TO the reservations and conditions specified, and such other
reservations and conditions as may be contained in and declared by the
laws of the State.

Specified Reservations -

- (a) All minerals (as defined by the Mineral Resources Act 1989) on and below the surface of the land
- (b) The right of access for the purpose of searching for and working any mines (as defined by the Mineral Resources Act 1989) in any part of the land
- (c) All petroleum (as defined by the Petroleum Act 1923) on and below the surface of the land
- (d) All rights of access for the purpose of searching for and for the operations of obtaining petroleum in any part of the land, and all rights of way for access and for pipelines and other purposes requisite for obtaining and conveying petroleum in the event of petroleum being obtained in any part of the said land

Specified Conditions - Nil

IN TESTIMONY WHEREOF, WE have caused this OUR grant to be sealed with the Seal of the State of Queensland.

WITNESS our Trusty and Well-beloved His Excellency Major General Peter Arnison, AC, CVO, Governor in and over the State of Queensland and its Dependencies, in the Commonwealth of Australia at Government House, Brisbane, in Queensland aforesaid, this 3rd day of April, in the 52nd Year of Our Reign and in the year of Our Lord 2003.

Page 1/3

APPENDIX B3:I

HISTORICAL TITLE SEARCH

DEPT OF NATURAL RESOURCES AND MINES, QUEENSLAND

Request No: 14525954

Search Date: 28/08/2012 09:46

Title Reference: 40036900

Date Created: 04/04/2003

Caution - Charges do not necessarily appear in order of priority

** End of Historical Title Search **

COPYRIGHT THE STATE OF QUEENSLAND (DEPT OF NATURAL RESOURCES AND MINES) [2012]

Requested By: D APPLICATIONS SAI GLOBAL

Page 3/3

© The State of Queensland (Department of Natural Resources and Mines) 2012

Printed by Espreon 28/08/2012 09:46 AM AEST

For: PD Ref: 127683017 MQ7343 Page 3/3

APPENDIX B3:I

40051715 V0 See ATS for Status Page 1 of 1

[Form 1.3]

Title Reference:40051715



QUEENSLAND



DEED OF GRANT OF LAND

Land Act 1994

Elizabeth the Second, by the Grace of God, Queen of Australia,
and Her other Realms and Territories, Head of the Commonwealth:-

TO ALL TO WHOM THESE PRESENTS SHALL COME, GREETING:

WE, with the advice of the Executive Council, under Section 14(1) and Section 358 of the Land Act 1994, grant in fee simple all that parcel of land described in Schedule 1 to the person described in Schedule 2.

SUBJECT TO the reservations and conditions specified, and such other reservations and conditions as may be contained in and declared by the laws of the State, and to the reservations and conditions as set out in Original Deed of Grant Reference 40029326 and Previous Title Reference 50360081.

IN TESTIMONY WHEREOF, WE have caused this OUR grant to be sealed with the Seal of the State of Queensland.

WITNESS our Trusty and Well-beloved Her Excellency Quentin Bryce, Companion of the Order of Australia, Governor in and over the State of Queensland and its Dependencies, in the Commonwealth of Australia, at Government House, Brisbane, in Queensland aforesaid, this 15th day of June in the 55th Year of Our Reign and in the year of Our Lord 2006.

SCHEDULE 1 - DESCRIPTION OF LAND

Lot /Plan
98/SP176239

County
CANNING

Parish
MAROOCHY

Area Surveyed 10 4000 Ha.

Note: For details of description, dimensions and marking of boundaries refer to plan mentioned above

SCHEDULE 2 - GRANTEE

MAROOCHY SHIRE COUNCIL

APPENDIX B3:I

HISTORICAL TITLE SEARCH

DEPT OF NATURAL RESOURCES AND MINES, QUEENSLAND

Request No: 14526755

Search Date: 28/08/2012 10:28

Title Reference: 50017635

Date Created: 27/09/1994

Previous Title: 18059037

This Title Has Been Fully Cancelled.

REGISTERED OWNER

Interest

Dealing No: 601056185 19/05/1994

HANNU ALVAR SAVIMAKI

1/3

MATTI JOHANNES SAVIMAKI

1/3

PENTTI WILLIAM SAVIMAKI

1/3

AS TENANTS IN COMMON

ESTATE AND LAND

Estate in Fee Simple

LOT 3 REGISTERED PLAN 856172

County of CANNING Parish of MAROOCHY

Local Government: SUNSHINE COAST

For exclusions / reservations for public purposes refer to
Plan RP 856172

EASEMENTS, ENCUMBRANCES AND INTERESTS

1. SURVEY PLAN No 712921343
subdivides the land into
LOTS 1104 & 1105 ON SP206553
Lodged at 09:19 on 09/12/2009
2. RELEASE No 711088713
MORTGAGE: 601188960 (H361347)
MORTGAGE: 601188961 (H361348)
Lodged at 15:02 on 15/10/2007
3. REMOVAL OF ADMINISTRATIVE ADVICE No 710262653
removing
ADMINISTRATION ADVICE 709480058
Lodged at 11:49 on 17/01/2007
4. MORTGAGE No 601188961 (H361348) CANCELLED BY 711088713
TO AUSTRALIA AND NEW ZEALAND BANKING GROUP LIMITED
Lodged at 00:00 on 09/08/1984

Page 1/2

APPENDIX B3:I

HISTORICAL TITLE SEARCH

DEPT OF NATURAL RESOURCES AND MINES, QUEENSLAND

Request No: 14526755

Search Date: 28/08/2012 10:28

Title Reference: 50017635

Date Created: 27/09/1994

EASEMENTS, ENCUMBRANCES AND INTERESTS

5. MORTGAGE No 601188960 (H361347) CANCELLED BY 711088713
TO AUSTRALIA AND NEW ZEALAND BANKING GROUP LIMITED
Lodged at 00:00 on 09/08/1984

6. EASEMENT IN GROSS No 601208656 (B914072)
BURDENING THE LAND
TO COUNCIL OF THE SHIRE OF MAROOCHY
OVER EASEMENTS B AND C ON RP98453
Lodged at 00:00 on 18/04/1962

7. Rights and interests reserved to the Crown by
Deed of Grant No. 12093117 (POR 13V)

ADMINISTRATIVE ADVICES

Dealing	Type	Lodgement Date	Status
709480058	ACCESS RIGHT SUGAR INDUSTRY ACT 1999	30/03/2006 10:57	NOT CURRENT
710211007	NOTC INT RES ACQUISITION OF LAND ACT 1967	22/12/2006 10:08	NOT CURRENT

UNREGISTERED DEALINGS - NIL

CERTIFICATE OF TITLE ISSUED - No

Caution - Charges do not necessarily appear in order of priority

** End of Historical Title Search **

COPYRIGHT THE STATE OF QUEENSLAND (DEPT OF NATURAL RESOURCES AND MINES) [2012]
Requested By: D APPLICATIONS SAI GLOBAL

Page 2/2

© The State of Queensland (Department of Natural Resources and Mines) 2012

Printed by Espreon 28/08/2012 10:28 AM AEST

For: PD Ref: 127683017 MQ7343 Page 2/2

APPENDIX B3:I

HISTORICAL TITLE SEARCH

DEPT OF NATURAL RESOURCES AND MINES, QUEENSLAND

Request No: 14526097

Search Date: 28/08/2012 09:53

Title Reference: 50017837

Date Created: 28/09/1994

Previous Title: 18059036

This Title Has Been Fully Cancelled.

REGISTERED OWNER

Interest

Dealing No: 601056187 19/05/1994

HANNU ALVAR SAVIMAKI

1/3

MATTI JOHANNES SAVIMAKI

1/3

PENTTI WILLIAM SAVIMAKI

1/3

AS TENANTS IN COMMON

ESTATE AND LAND

Estate in Fee Simple

LOT 1101 REGISTERED PLAN 856171

County of CANNING

Parish of MAROOCHY

Local Government: SUNSHINE COAST

For exclusions / reservations for public purposes refer to
Plan RP 856171

EASEMENTS, ENCUMBRANCES AND INTERESTS

1. SURVEY PLAN No 712921338
subdivides the land into
LOTS 1102 & 1103 ON SP206552
Lodged at 09:18 on 09/12/2009
2. RELEASE No 711088713
MORTGAGE: 601188960 (H361347)
MORTGAGE: 601188961 (H361348)
Lodged at 15:02 on 15/10/2007
3. MORTGAGE No 601188961 (H361348) CANCELLED BY 711088713
TO AUSTRALIA AND NEW ZEALAND BANKING GROUP LIMITED
Lodged at 00:00 on 09/08/1984
4. MORTGAGE No 601188960 (H361347) CANCELLED BY 711088713
TO AUSTRALIA AND NEW ZEALAND BANKING GROUP LIMITED
Lodged at 00:00 on 09/08/1984
5. Rights and interests reserved to the Crown by
Deed of Grant No. 12093117 (POR 16V)

Page 1/2

APPENDIX B3:I

HISTORICAL TITLE SEARCH

DEPT OF NATURAL RESOURCES AND MINES, QUEENSLAND

Request No: 14526097

Search Date: 28/08/2012 09:53

Title Reference: 50017837

Date Created: 28/09/1994

ADMINISTRATIVE ADVICES

Dealing	Type	Lodgement Date	Status
710210747	NOTC INT RES	22/12/2006 09:56	NOT CURRENT
ACQUISITION OF LAND ACT 1967			
UNREGISTERED DEALINGS - NIL			

CERTIFICATE OF TITLE ISSUED - No

Caution - Charges do not necessarily appear in order of priority

** End of Historical Title Search **

COPYRIGHT THE STATE OF QUEENSLAND (DEPT OF NATURAL RESOURCES AND MINES) [2012]

Requested By: D APPLICATIONS SAI GLOBAL

Page 2/2

© The State of Queensland (Department of Natural Resources and Mines) 2012

Printed by Espreon 28/08/2012 09:53 AM AEST

For: PD Ref: 127683017 MQ7343 Page 2/2

APPENDIX B3:I

HISTORICAL TITLE SEARCH

DEPT OF NATURAL RESOURCES AND MINES, QUEENSLAND

Request No: 14525934

Search Date: 28/08/2012 09:46

Title Reference: 50434825

Date Created: 08/04/2003

Previous Title: 40036900

This Title Has Been Fully Cancelled.

REGISTERED OWNER

Interest

Dealing No: 706505511 07/04/2003

LINDSAY ARTHUR COOK

1/2

MICHAEL JOHN COOK

1/2

AS TENANTS IN COMMON

ESTATE AND LAND

Estate in Fee Simple

LOT 432 CROWN PLAN 856173

County of CANNING

Parish of MAROOCHY

Local Government: SUNSHINE COAST

For exclusions / reservations for public purposes refer to
Plan CP 856173

EASEMENTS, ENCUMBRANCES AND INTERESTS

1. SURVEY PLAN No 708984909
subdivides the land into
LOTS 432 AND 433 ON SP164442
Lodged at 15:53 on 16/09/2005
2. MORTGAGE No 705345894
AUSTRALIA AND NEW ZEALAND BANKING GROUP LIMITED A.C.N. 005
357 522
Lodged at 12:09 on 22/01/2002
3. EASEMENT IN GROSS No 602794753 (A2253)
burdening the land to
COUNCIL OF THE SHIRE OF MAROOCHY
OVER EASEMENT B ON CP CG6078
Lodged at 00:00 on 09/10/1987
4. EASEMENT No 602794752 (A2077)
burdening the land to
COUNCIL OF THE SHIRE OF MAROOCHY
OVER EASEMENT A ON CP CG4659
Lodged at 00:00 on 26/03/1986

APPENDIX B3:I

HISTORICAL TITLE SEARCH

DEPT OF NATURAL RESOURCES AND MINES, QUEENSLAND

Request No: 14525934

Search Date: 28/08/2012 09:46

Title Reference: 50434825

Date Created: 08/04/2003

EASEMENTS, ENCUMBRANCES AND INTERESTS

5. AMENDMENT No 708984903 WITHDRAWN AND RE-ENTERED ON 27/09/2005
Lodged at 15:53 on 16/09/2005

6. AMENDMENT No 708984901 WITHDRAWN AND RE-ENTERED ON 27/09/2005
Lodged at 15:52 on 16/09/2005

7. Rights and interests reserved to the Crown by
Deed of Grant No. 40036900 (Lot 432 on CP 856173)

ADMINISTRATIVE ADVICES - NIL

UNREGISTERED DEALINGS - NIL

CERTIFICATE OF TITLE ISSUED - No

Caution - Charges do not necessarily appear in order of priority

** End of Historical Title Search **

COPYRIGHT THE STATE OF QUEENSLAND (DEPT OF NATURAL RESOURCES AND MINES) [2012]

Requested By: D APPLICATIONS SAI GLOBAL

Page 2/2

© The State of Queensland (Department of Natural Resources and Mines) 2012

APPENDIX B3:I

HISTORICAL TITLE SEARCH

DEPT OF NATURAL RESOURCES AND MINES, QUEENSLAND

Request No: 14525868

Search Date: 28/08/2012 09:42

Title Reference: 50574387

Date Created: 29/09/2005

Previous Title: 50434825

This Title Has Been Fully Cancelled.

REGISTERED OWNER

Interest

Dealing No: 708984909 16/09/2005

LINDSAY ARTHUR COOK

1/2

MICHAEL JOHN COOK

1/2

AS TENANTS IN COMMON

ESTATE AND LAND

Estate in Fee Simple

LOT 432 SURVEY PLAN 164442

County of CANNING

Parish of MAROOCHY

Local Government: SUNSHINE COAST

EASEMENTS, ENCUMBRANCES AND INTERESTS

1. SURVEY PLAN No 712111291
subdivides the land into
LOTS 1106 AND 1107 ON SP206556
Lodged at 15:00 on 15/12/2008
2. AMENDMENT No 709010022
EASEMENT: 602794753 (A2253)
Lodged at 15:06 on 27/09/2005
3. AMENDMENT No 709009998
EASEMENT: 602794752 (A2077)
Lodged at 15:05 on 27/09/2005
4. MORTGAGE No 705345894
AUSTRALIA AND NEW ZEALAND BANKING GROUP LIMITED A.C.N. 005
357 522
Lodged at 12:09 on 22/01/2002
5. EASEMENT IN GROSS No 602794753 (A2253) CANCELLED BY 709010022
burdening the land to
COUNCIL OF THE SHIRE OF MAROOCHY
OVER EASEMENT B ON CP CG6078
Lodged at 00:00 on 09/10/1987

Page 1/2

APPENDIX B3:I

HISTORICAL TITLE SEARCH

DEPT OF NATURAL RESOURCES AND MINES, QUEENSLAND

Request No: 14525868

Search Date: 28/08/2012 09:42

Title Reference: 50574387

Date Created: 29/09/2005

EASEMENTS, ENCUMBRANCES AND INTERESTS

6. EASEMENT No 602794752 (A2077) CANCELLED BY 709009998
burdening the land to
COUNCIL OF THE SHIRE OF MAROOCHY
OVER EASEMENT A ON CP CG4659
Lodged at 00:00 on 26/03/1986

7. Rights and interests reserved to the Crown by
Deed of Grant No. 40036900 (Lot 432 on CP 856173)

ADMINISTRATIVE ADVICES

Dealing	Type	Lodgement Date	Status
710211034	NOTC INT RES	22/12/2006 10:09	NOT CURRENT

ACQUISITION OF LAND ACT 1967
UNREGISTERED DEALINGS - NIL

CERTIFICATE OF TITLE ISSUED - No

Caution - Charges do not necessarily appear in order of priority

** End of Historical Title Search **

COPYRIGHT THE STATE OF QUEENSLAND (DEPT OF NATURAL RESOURCES AND MINES) [2012]
Requested By: D APPLICATIONS SAI GLOBAL

20621

CERTIFICATE OF TITLE

Dealing No.: J132209P

Vol. 7048 Fol. 45

QUEENSLAND

ONE UNDIVIDED SIXTH

VOL: 7048 FOLIO: 045



17048045

CANCELLED

(Page 1)

Previous Title:
Vol. 5282 Fol. 158



Issued: 6 August, 1987

I certify that the person described in the First Schedule is the registered proprietor of the undermentioned estate in the land within described subject nevertheless to such easements encumbrances and interests as are shown in the Second Schedule.

Witness:

AM Gaskine

M Byrne



Registrar of Titles.

ESTATE AND LAND

Estate in Fee Simple in Lot 2 on Plan No. CG3647 County of Canning Parish of Maroochy
Containing 57.956 hectares Exclusive of 8119 square metres reserved for road purposes

FIRST SCHEDULE

PENTTI WILLIAM SAVIMAKI as tenant in common in a 1/6 part or share

SECOND SCHEDULE

1. Rights and interests reserved to the Crown by Deed of Grant No. 125857 (Por 13V).
2. Easement No. B914072 to Council of the Shire of Maroochy over Eases B and C on R.P. No. 98453 Produced 18 Apr 1962 Registered 21 Nov 1962.
3. Mortgage No. H361348 to Australia and New Zealand Banking Group Limited Produced 9 Aug 1984 Registered 23 Aug 1984.
4. ~~Mortgage No. H496781 to Rural Reconstruction Board Produced 18 Jan 1985 Registered 26 Feb 1985.~~

RELEASED VIDE No. K371274E

7 NOV 1990

H. Henderson

NOTE: ENTRIES RULED THROUGH AND AUTHENTICATED BY THE SEAL OF THE REGISTRAR OF TITLES ARE CANCELLED
PERSONS ARE CAUTIONED AGAINST ALTERING OR ADDING TO THIS CERTIFICATE OR ANY NOTIFICATION HEREON

M 2—Govt. Printer, Qld.

[illegible]

(NOTE: ENTRIES RULED THROUGH AND AUTHENTICATED BY THE SEAL OF THE REGISTRAR OF TITLES ARE CANCELLED.

QLD DEPARTMENT OF ENVIRONMENT AND RESOURCE MANAGEMENT

ENVIRONMENTAL MANAGEMENT REGISTER (EMR) CONTAMINATED LAND REGISTER (CLR)

Transaction ID: 48996230 EMR Site Id: 13 August 2012
This response relates to a search request received for the site:
Lot: 1 Plan: RP133655

EMR RESULT

The above site is NOT included on the Environmental Management Register.

CLR RESULT


The above site is NOT included on the Contaminated Land Register.

ADDITIONAL ADVICE

From the 1st August 2012, the price of an EMR/CLR search will increase to \$40.65 per lot for internet based searches and \$47.80 per lot for EMR/CLR searches done by means other than the internet.

If you have any queries in relation to this search please phone 13QGOV (13 74 68)

**Registrar
Contaminated Land Unit**



Search Receipt

Date/Time (AEST)	13-Aug-2012 04:24:22 PM
Account	2000-0896
User Name	
Your Reference	127683017
CONFIRM Reference	58995010
Transaction	QLD Contaminated Sites Extract
Search Criteria	1 / RP133655
Value	\$51.01
GST	\$1.04
Price	\$52.05

QLD DEPARTMENT OF ENVIRONMENT AND RESOURCE MANAGEMENT

ENVIRONMENTAL MANAGEMENT REGISTER (EMR) CONTAMINATED LAND REGISTER (CLR)

Transaction ID: 48997120 EMR Site Id: 16 August 2012
This response relates to a search request received for the site:
Lot: 4 Plan: RP855987

EMR RESULT

The above site is NOT included on the Environmental Management Register.

CLR RESULT


The above site is NOT included on the Contaminated Land Register.

ADDITIONAL ADVICE

From the 1st August 2012, the price of an EMR/CLR search will increase to \$41.55 per lot for internet based searches and \$48.85 per lot for EMR/CLR searches done by means other than the internet.

If you have any queries in relation to this search please phone 13QGOV (13 74 68)

**Registrar
Contaminated Land Unit**



Search Receipt

Date/Time (AEST)	16-Aug-2012 02:44:08 PM
Account	2000-0896
User Name	
Your Reference	127683017
CONFIRM Reference	59091703
Transaction	QLD Contaminated Sites Extract
Search Criteria	4 / RP855987
Value	\$51.91
GST	\$1.04
Price	\$52.95

QLD DEPARTMENT OF ENVIRONMENT AND RESOURCE MANAGEMENT

ENVIRONMENTAL MANAGEMENT REGISTER (EMR) CONTAMINATED LAND REGISTER (CLR)

Transaction ID: 48996189 EMR Site Id: 13 August 2012
This response relates to a search request received for the site:
Lot: 5 Plan: CG3622

EMR RESULT

The above site is NOT included on the Environmental Management Register.

CLR RESULT


The above site is NOT included on the Contaminated Land Register.

ADDITIONAL ADVICE

From the 1st August 2012, the price of an EMR/CLR search will increase to \$40.65 per lot for internet based searches and \$47.80 per lot for EMR/CLR searches done by means other than the internet.

If you have any queries in relation to this search please phone 13QGOV (13 74 68)

**Registrar
Contaminated Land Unit**



Search Receipt

Date/Time (AEST)	13-Aug-2012 03:47:49 PM
Account	2000-0896
User Name	
Your Reference	127683017
CONFIRM Reference	58992564
Transaction	QLD Contaminated Sites Extract
Search Criteria	5 / CG3622
Value	\$51.01
GST	\$1.04
Price	\$52.05

QLD DEPARTMENT OF ENVIRONMENT AND RESOURCE MANAGEMENT

ENVIRONMENTAL MANAGEMENT REGISTER (EMR) CONTAMINATED LAND REGISTER (CLR)

Transaction ID: 48996181 EMR Site Id: 13 August 2012
This response relates to a search request received for the site:
Lot: 5 Plan: RP133655

EMR RESULT

The above site is NOT included on the Environmental Management Register.

CLR RESULT


The above site is NOT included on the Contaminated Land Register.

ADDITIONAL ADVICE

From the 1st August 2012, the price of an EMR/CLR search will increase to \$40.65 per lot for internet based searches and \$47.80 per lot for EMR/CLR searches done by means other than the internet.

If you have any queries in relation to this search please phone 13QGOV (13 74 68)

**Registrar
Contaminated Land Unit**



Search Receipt

Date/Time (AEST)	13-Aug-2012 03:28:47 PM
Account	2000-0896
User Name	
Your Reference	127683017
CONFIRM Reference	58991132
Transaction	QLD Contaminated Sites Extract
Search Criteria	5 / RP133655
Value	\$51.01
GST	\$1.04
Price	\$52.05

QLD DEPARTMENT OF ENVIRONMENT AND RESOURCE MANAGEMENT

ENVIRONMENTAL MANAGEMENT REGISTER (EMR) CONTAMINATED LAND REGISTER (CLR)

Transaction ID: 48997129 EMR Site Id: 16 August 2012
This response relates to a search request received for the site:
Lot: 58 Plan: CP855985

EMR RESULT

The above site is NOT included on the Environmental Management Register.

CLR RESULT


The above site is NOT included on the Contaminated Land Register.

ADDITIONAL ADVICE

From the 1st August 2012, the price of an EMR/CLR search will increase to \$41.55 per lot for internet based searches and \$48.85 per lot for EMR/CLR searches done by means other than the internet.

If you have any queries in relation to this search please phone 13QGOV (13 74 68)

**Registrar
Contaminated Land Unit**



Search Receipt

Date/Time (AEST)	16-Aug-2012 02:55:55 PM
Account	2000-0896
User Name	
Your Reference	127683017
CONFIRM Reference	59092253
Transaction	QLD Contaminated Sites Extract
Search Criteria	58 / CP855985
Value	\$51.91
GST	\$1.04
Price	\$52.95

QLD DEPARTMENT OF ENVIRONMENT AND RESOURCE MANAGEMENT

ENVIRONMENTAL MANAGEMENT REGISTER (EMR) CONTAMINATED LAND REGISTER (CLR)

Transaction ID: 48997126 EMR Site Id: 16 August 2012
This response relates to a search request received for the site:
Lot: 59 Plan: CP855985

EMR RESULT

The above site is NOT included on the Environmental Management Register.

CLR RESULT


The above site is NOT included on the Contaminated Land Register.

ADDITIONAL ADVICE

From the 1st August 2012, the price of an EMR/CLR search will increase to \$41.55 per lot for internet based searches and \$48.85 per lot for EMR/CLR searches done by means other than the internet.

If you have any queries in relation to this search please phone 13QGOV (13 74 68)

**Registrar
Contaminated Land Unit**



Search Receipt

Date/Time (AEST)	16-Aug-2012 02:54:00 PM
Account	2000-0896
User Name	
Your Reference	127683017
CONFIRM Reference	59091887
Transaction	QLD Contaminated Sites Extract
Search Criteria	59 / CP855985
Value	\$51.91
GST	\$1.04
Price	\$52.95

QLD DEPARTMENT OF ENVIRONMENT AND RESOURCE MANAGEMENT

ENVIRONMENTAL MANAGEMENT REGISTER (EMR) CONTAMINATED LAND REGISTER (CLR)

Transaction ID: 48997488 EMR Site Id: 17 August 2012
This response relates to a search request received for the site:
Lot: 61 Plan: RP855986

EMR RESULT

The above site is NOT included on the Environmental Management Register.

CLR RESULT


The above site is NOT included on the Contaminated Land Register.

ADDITIONAL ADVICE

From the 1st August 2012, the price of an EMR/CLR search will increase to \$41.55 per lot for internet based searches and \$48.85 per lot for EMR/CLR searches done by means other than the internet.

If you have any queries in relation to this search please phone 13QGOV (13 74 68)

**Registrar
Contaminated Land Unit**



Search Receipt

Date/Time (AEST)	17-Aug-2012 02:58:01 PM
Account	2000-0896
User Name	
Your Reference	127683017
CONFIRM Reference	59126830
Transaction	QLD Contaminated Sites Extract
Search Criteria	61 / RP855986
Value	\$51.91
GST	\$1.04
Price	\$52.95

QLD DEPARTMENT OF ENVIRONMENT AND RESOURCE MANAGEMENT

ENVIRONMENTAL MANAGEMENT REGISTER (EMR) CONTAMINATED LAND REGISTER (CLR)

Transaction ID: 48996133 EMR Site Id: 13 August 2012
This response relates to a search request received for the site:
Lot: 98 Plan: SP176239

EMR RESULT

The above site is NOT included on the Environmental Management Register.

CLR RESULT


The above site is NOT included on the Contaminated Land Register.

ADDITIONAL ADVICE

From the 1st August 2012, the price of an EMR/CLR search will increase to \$40.65 per lot for internet based searches and \$47.80 per lot for EMR/CLR searches done by means other than the internet.

If you have any queries in relation to this search please phone 13QGOV (13 74 68)

**Registrar
Contaminated Land Unit**



Search Receipt

Date/Time (AEST)	13-Aug-2012 02:43:53 PM
Account	2000-0896
User Name	
Your Reference	127683017
CONFIRM Reference	58988033
Transaction	QLD Contaminated Sites Extract
Search Criteria	98 / SP176239
Value	\$51.01
GST	\$1.04
Price	\$52.05

QLD DEPARTMENT OF ENVIRONMENT AND RESOURCE MANAGEMENT

ENVIRONMENTAL MANAGEMENT REGISTER (EMR) CONTAMINATED LAND REGISTER (CLR)

Transaction ID: 48997136 EMR Site Id: 16 August 2012
This response relates to a search request received for the site:
Lot: 99 Plan: SP176239

EMR RESULT

The above site is NOT included on the Environmental Management Register.

CLR RESULT


The above site is NOT included on the Contaminated Land Register.

ADDITIONAL ADVICE

From the 1st August 2012, the price of an EMR/CLR search will increase to \$41.55 per lot for internet based searches and \$48.85 per lot for EMR/CLR searches done by means other than the internet.

If you have any queries in relation to this search please phone 13QGOV (13 74 68)

**Registrar
Contaminated Land Unit**



Search Receipt

Date/Time (AEST)	16-Aug-2012 02:58:33 PM
Account	2000-0896
User Name	
Your Reference	127683017
CONFIRM Reference	59092354
Transaction	QLD Contaminated Sites Extract
Search Criteria	99 / SP176239
Value	\$51.91
GST	\$1.04
Price	\$52.95

QLD DEPARTMENT OF ENVIRONMENT AND RESOURCE MANAGEMENT

ENVIRONMENTAL MANAGEMENT REGISTER (EMR) CONTAMINATED LAND REGISTER (CLR)

Transaction ID: 48997142 EMR Site Id: 16 August 2012
This response relates to a search request received for the site:
Lot: 101 Plan: CG6395

EMR RESULT

The above site is NOT included on the Environmental Management Register.

CLR RESULT


The above site is NOT included on the Contaminated Land Register.

ADDITIONAL ADVICE

From the 1st August 2012, the price of an EMR/CLR search will increase to \$41.55 per lot for internet based searches and \$48.85 per lot for EMR/CLR searches done by means other than the internet.

If you have any queries in relation to this search please phone 13QGOV (13 74 68)

**Registrar
Contaminated Land Unit**



Search Receipt

Date/Time (AEST)	16-Aug-2012 03:01:48 PM
Account	2000-0896
User Name	
Your Reference	127683017
CONFIRM Reference	59092802
Transaction	QLD Contaminated Sites Extract
Search Criteria	101 / CG6395
Value	\$51.91
GST	\$1.04
Price	\$52.95

APPENDIX B3:I

QLD DEPARTMENT OF ENVIRONMENT AND RESOURCE MANAGEMENT

ENVIRONMENTAL MANAGEMENT REGISTER (EMR) CONTAMINATED LAND REGISTER (CLR)

Transaction ID: 48996169 EMR Site Id: 13 August 2012
This response relates to a search request received for the site:
Lot: 101 Plan: CP883235

EMR RESULT

The above site is NOT included on the Environmental Management Register.

CLR RESULT


The above site is NOT included on the Contaminated Land Register.

ADDITIONAL ADVICE

From the 1st August 2012, the price of an EMR/CLR search will increase to \$40.65 per lot for internet based searches and \$47.80 per lot for EMR/CLR searches done by means other than the internet.

If you have any queries in relation to this search please phone 13QGOV (13 74 68)

**Registrar
Contaminated Land Unit**



Search Receipt

Date/Time (AEST)	13-Aug-2012 03:11:53 PM
Account	2000-0896
User Name	
Your Reference	127683017
CONFIRM Reference	58990150
Transaction	QLD Contaminated Sites Extract
Search Criteria	101 / CP883235
Value	\$51.01
GST	\$1.04
Price	\$52.05

QLD DEPARTMENT OF ENVIRONMENT AND RESOURCE MANAGEMENT

ENVIRONMENTAL MANAGEMENT REGISTER (EMR) CONTAMINATED LAND REGISTER (CLR)

Transaction ID: 48996128 EMR Site Id: 79921 13 August 2012
This response relates to a search request received for the site:
Lot: 699 Plan: SP214349

EMR RESULT

The above site IS included on the Environmental Management Register.
Lot: 699 Plan: SP214349
Address: FRIENDSHIP AVENUE
MAROOCHYDORE AIRPORT QLD 4558

The site has been subject to the following Notifiable Activity pursuant to section 374 of the *Environmental Protection Act 1994*.

PETROLEUM PRODUCT OR OIL STORAGE - storing petroleum products or oil -

(a) in underground tanks with more than 200L capacity; or

(b) in above ground tanks with -

for petroleum products or oil in class 3 in packaging groups 1 and 2 of the dangerous goods code - more than 2, 500L capacity; or

for petroleum products or oil in class 3 in packaging groups 3 of the dangerous goods code - more than 5, 000L capacity; or

for petroleum products that are combustible liquids in class C1 or C2 in Australian Standard AS1940, 'The storage and handling of flammable and combustible liquids' published by Standards Australia - more than 25, 000L capacity.

HAZARDOUS CONTAMINANT - This site has been subject to a hazardous contaminant.

Refer to the summary given below.

Concentrations of BTEX compounds and TPH in groundwater above screening levels, referring to Comprehensive Groundwater Monitoring Report, Shell Maroochydore Airport, dated July 2011.

CLR RESULT


The above site is NOT included on the Contaminated Land Register.

ADDITIONAL ADVICE

From the 1st August 2012, the price of an EMR/CLR search will increase to \$40.65 per lot for internet based searches and \$47.80 per lot for EMR/CLR searches done by means other than the internet.

If you have any queries in relation to this search please phone 13QGOV (13 74 68)

**Registrar
Contaminated Land Unit**



Search Receipt

Date/Time (AEST)	13-Aug-2012 02:37:15 PM
Account	2000-0896
User Name	
Your Reference	127683017
CONFIRM Reference	58987576
Transaction	QLD Contaminated Sites Extract
Search Criteria	699 / SP214349
Value	\$51.01
GST	\$1.04
Price	\$52.05

QLD DEPARTMENT OF ENVIRONMENT AND RESOURCE MANAGEMENT

ENVIRONMENTAL MANAGEMENT REGISTER (EMR) CONTAMINATED LAND REGISTER (CLR)

Transaction ID: 48996176 EMR Site Id: 13 August 2012
This response relates to a search request received for the site:
Lot: 753 Plan: CG3375

EMR RESULT

The above site is NOT included on the Environmental Management Register.

CLR RESULT

The above site is NOT included on the Contaminated Land Register.

ADDITIONAL ADVICE

From the 1st August 2012, the price of an EMR/CLR search will increase to \$40.65 per lot for internet based searches and \$47.80 per lot for EMR/CLR searches done by means other than the internet.

If you have any queries in relation to this search please phone 13QGOV (13 74 68)

**Registrar
Contaminated Land Unit**



Search Receipt

Date/Time (AEST)	13-Aug-2012 03:25:08 PM
Account	2000-0896
User Name	
Your Reference	127683017
CONFIRM Reference	58990967
Transaction	QLD Contaminated Sites Extract
Search Criteria	753 / CG3375
Value	\$51.01
GST	\$1.04
Price	\$52.05

QLD DEPARTMENT OF ENVIRONMENT AND RESOURCE MANAGEMENT

ENVIRONMENTAL MANAGEMENT REGISTER (EMR) CONTAMINATED LAND REGISTER (CLR)

Transaction ID: 48997140 EMR Site Id: 16 August 2012
This response relates to a search request received for the site:
Lot: 844 Plan: SP214352

EMR RESULT

The above site is NOT included on the Environmental Management Register.

CLR RESULT


The above site is NOT included on the Contaminated Land Register.

ADDITIONAL ADVICE

From the 1st August 2012, the price of an EMR/CLR search will increase to \$41.55 per lot for internet based searches and \$48.85 per lot for EMR/CLR searches done by means other than the internet.

If you have any queries in relation to this search please phone 13QGOV (13 74 68)

**Registrar
Contaminated Land Unit**



Search Receipt

Date/Time (AEST)	16-Aug-2012 03:00:26 PM
Account	2000-0896
User Name	
Your Reference	127683017
CONFIRM Reference	59092538
Transaction	QLD Contaminated Sites Extract
Search Criteria	844 / SP214352
Value	\$51.91
GST	\$1.04
Price	\$52.95

QLD DEPARTMENT OF ENVIRONMENT AND RESOURCE MANAGEMENT

ENVIRONMENTAL MANAGEMENT REGISTER (EMR) CONTAMINATED LAND REGISTER (CLR)

Transaction ID: 48996171 EMR Site Id: 13 August 2012
This response relates to a search request received for the site:
Lot: 857 Plan: CG4403

EMR RESULT

The above site is NOT included on the Environmental Management Register.

CLR RESULT


The above site is NOT included on the Contaminated Land Register.

ADDITIONAL ADVICE

From the 1st August 2012, the price of an EMR/CLR search will increase to \$40.65 per lot for internet based searches and \$47.80 per lot for EMR/CLR searches done by means other than the internet.

If you have any queries in relation to this search please phone 13QGOV (13 74 68)

**Registrar
Contaminated Land Unit**



Search Receipt

Date/Time (AEST)	13-Aug-2012 03:14:33 PM
Account	2000-0896
User Name	
Your Reference	127683017
CONFIRM Reference	58990312
Transaction	QLD Contaminated Sites Extract
Search Criteria	857 / CG4403
Value	\$51.01
GST	\$1.04
Price	\$52.05

QLD DEPARTMENT OF ENVIRONMENT AND RESOURCE MANAGEMENT

ENVIRONMENTAL MANAGEMENT REGISTER (EMR) CONTAMINATED LAND REGISTER (CLR)

Transaction ID: 48996142 EMR Site Id: 13 August 2012
This response relates to a search request received for the site:
Lot: 898 Plan: CG4782

EMR RESULT

The above site is NOT included on the Environmental Management Register.

CLR RESULT


The above site is NOT included on the Contaminated Land Register.

ADDITIONAL ADVICE

From the 1st August 2012, the price of an EMR/CLR search will increase to \$40.65 per lot for internet based searches and \$47.80 per lot for EMR/CLR searches done by means other than the internet.

If you have any queries in relation to this search please phone 13QGOV (13 74 68)

**Registrar
Contaminated Land Unit**



Search Receipt

Date/Time (AEST)	13-Aug-2012 02:49:23 PM
Account	2000-0896
User Name	
Your Reference	127683017
CONFIRM Reference	58987969
Transaction	QLD Contaminated Sites Extract
Search Criteria	898 / CG4782
Value	\$51.01
GST	\$1.04
Price	\$52.05

QLD DEPARTMENT OF ENVIRONMENT AND RESOURCE MANAGEMENT

ENVIRONMENTAL MANAGEMENT REGISTER (EMR) CONTAMINATED LAND REGISTER (CLR)

Transaction ID: 48996352 EMR Site Id: 14 August 2012
This response relates to a search request received for the site:
Lot: 1103 Plan: SP206552

EMR RESULT

The above site is NOT included on the Environmental Management Register.

CLR RESULT

The above site is NOT included on the Contaminated Land Register.

ADDITIONAL ADVICE

From the 1st August 2012, the price of an EMR/CLR search will increase to \$40.65 per lot for internet based searches and \$47.80 per lot for EMR/CLR searches done by means other than the internet.

If you have any queries in relation to this search please phone 13QGOV (13 74 68)

**Registrar
Contaminated Land Unit**



Search Receipt

Date/Time (AEST)	14-Aug-2012 09:26:16 AM
Account	2000-0896
User Name	
Your Reference	127683017
CONFIRM Reference	59004150
Transaction	QLD Contaminated Sites Extract
Search Criteria	1103 / SP206552
Value	\$51.01
GST	\$1.04
Price	\$52.05

QLD DEPARTMENT OF ENVIRONMENT AND RESOURCE MANAGEMENT

ENVIRONMENTAL MANAGEMENT REGISTER (EMR) CONTAMINATED LAND REGISTER (CLR)

Transaction ID: 48996353 EMR Site Id: 14 August 2012
This response relates to a search request received for the site:
Lot: 1105 Plan: SP206553

EMR RESULT

The above site is NOT included on the Environmental Management Register.

CLR RESULT


The above site is NOT included on the Contaminated Land Register.

ADDITIONAL ADVICE

From the 1st August 2012, the price of an EMR/CLR search will increase to \$40.65 per lot for internet based searches and \$47.80 per lot for EMR/CLR searches done by means other than the internet.

If you have any queries in relation to this search please phone 13QGOV (13 74 68)

**Registrar
Contaminated Land Unit**



Search Receipt

Date/Time (AEST)	14-Aug-2012 09:27:31 AM
Account	2000-0896
User Name	
Your Reference	127683017
CONFIRM Reference	59004161
Transaction	QLD Contaminated Sites Extract
Search Criteria	1105 / SP206553
Value	\$51.01
GST	\$1.04
Price	\$52.05

QLD DEPARTMENT OF ENVIRONMENT AND RESOURCE MANAGEMENT

ENVIRONMENTAL MANAGEMENT REGISTER (EMR) CONTAMINATED LAND REGISTER (CLR)

Transaction ID: 48996466 EMR Site Id: 14 August 2012
This response relates to a search request received for the site:
Lot: 1106 Plan: SP206556

EMR RESULT

The above site is NOT included on the Environmental Management Register.

CLR RESULT


The above site is NOT included on the Contaminated Land Register.

ADDITIONAL ADVICE

From the 1st August 2012, the price of an EMR/CLR search will increase to \$40.65 per lot for internet based searches and \$47.80 per lot for EMR/CLR searches done by means other than the internet.

If you have any queries in relation to this search please phone 13QGOV (13 74 68)

**Registrar
Contaminated Land Unit**



Search Receipt

Date/Time (AEST)	14-Aug-2012 12:15:34 PM
Account	2000-0896
User Name	
Your Reference	127683017
CONFIRM Reference	59015787
Transaction	QLD Contaminated Sites Extract
Search Criteria	1106 / SP206556
Value	\$51.01
GST	\$1.04
Price	\$52.05