

# LOWER FITZROY RIVER

## INFRASTRUCTURE PROJECT

## Appendix P

### Surface water resources supporting material

Appendix D

Flow duration curves



Eden Bann Weir Stage 2 – flow duration curves at data location IQQM1 (end of the system)

Eden Bann Weir Stage 2 – flow duration curves at data location IQQM2 (Wattlebank)

Eden Bann Weir Stage 2 – flow duration curves at data location IQQM3 (The Gap)

Rookwood Weir Stage 1 – flow duration curves at data location IQQM1 (end of the system)

Rookwood Weir Stage 1 – flow duration curves at data location IQQM2 (Wattlebank)

Rookwood Weir Stage 1 – flow duration curves at data location IQQM3 (The Gap)

Rookwood Weir Stage 1 – flow duration curves at data location IQQM4 (downstream of Rookwood Weir)

Rookwood Weir Stage 1 – flow duration curves at data location IQQM5 (Riverslea)

Rookwood Weir Stage 2 and Eden Bann Weir Stage 3 – flow duration curves at data location IQQM1 (end of the system)

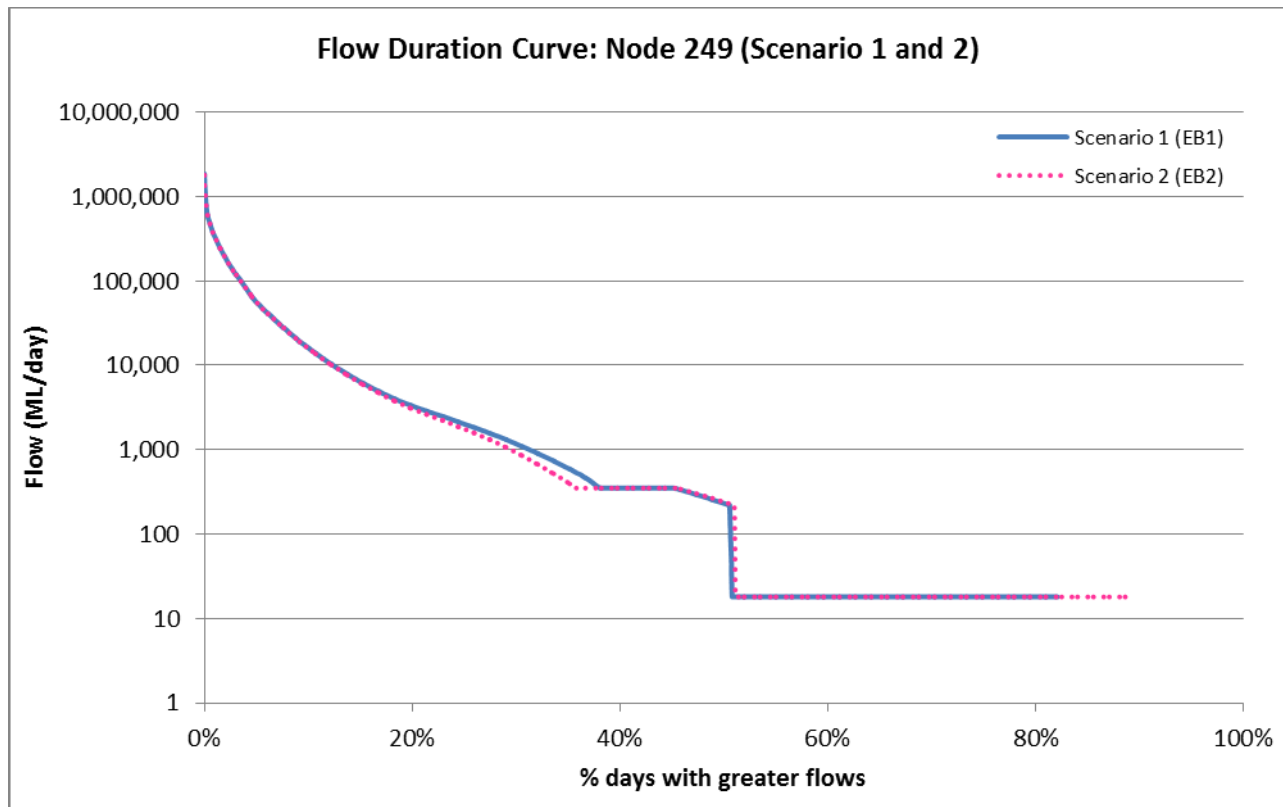
Rookwood Weir Stage 2 and Eden Bann Weir Stage 3 – flow duration curves at data location IQQM2 (Wattlebank)

Rookwood Weir Stage 2 and Eden Bann Weir Stage 3 – flow duration curves at data location IQQM3 (The Gap)

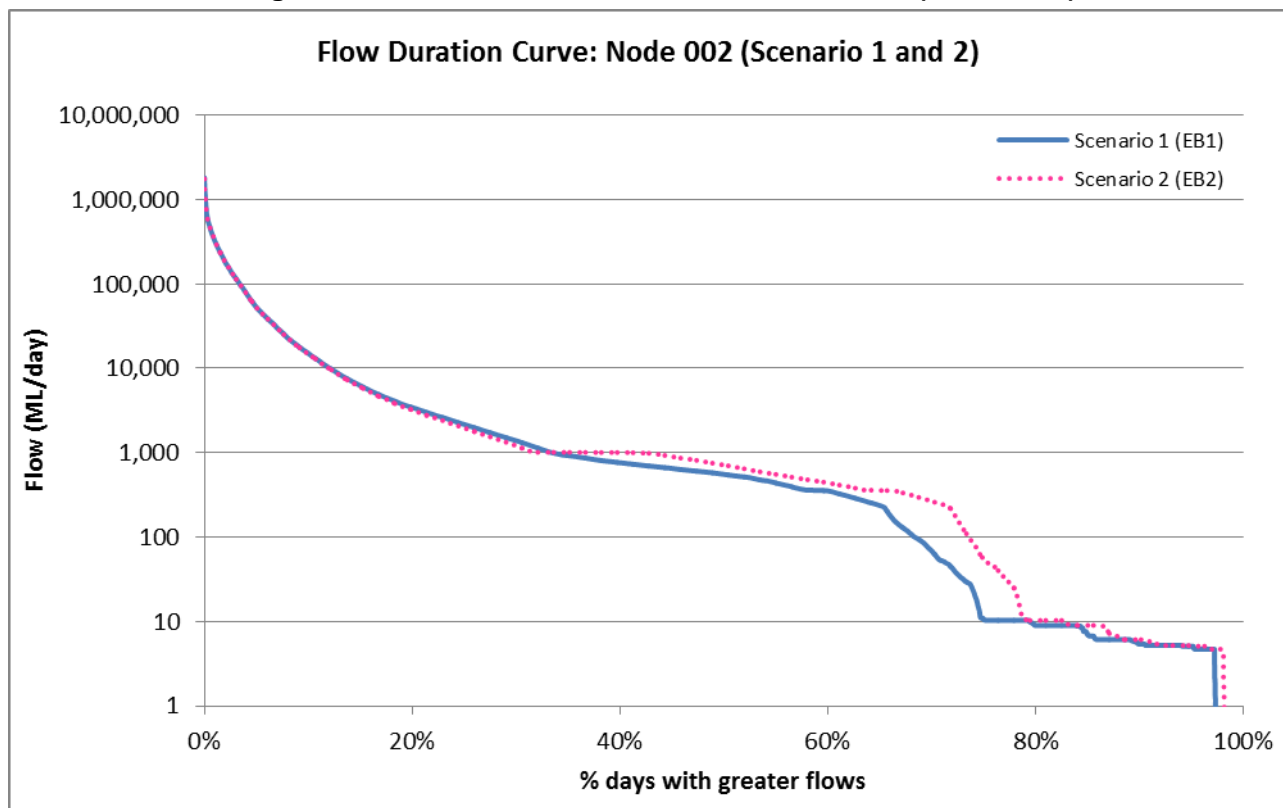
Rookwood Weir Stage 2 and Eden Bann Weir Stage 3 – flow duration curves at data location IQQM4 (downstream of Rookwood Weir)

Rookwood Weir Stage 2 and Eden Bann Weir Stage 3 – flow duration curves at data location IQQM5 (Riverslea)

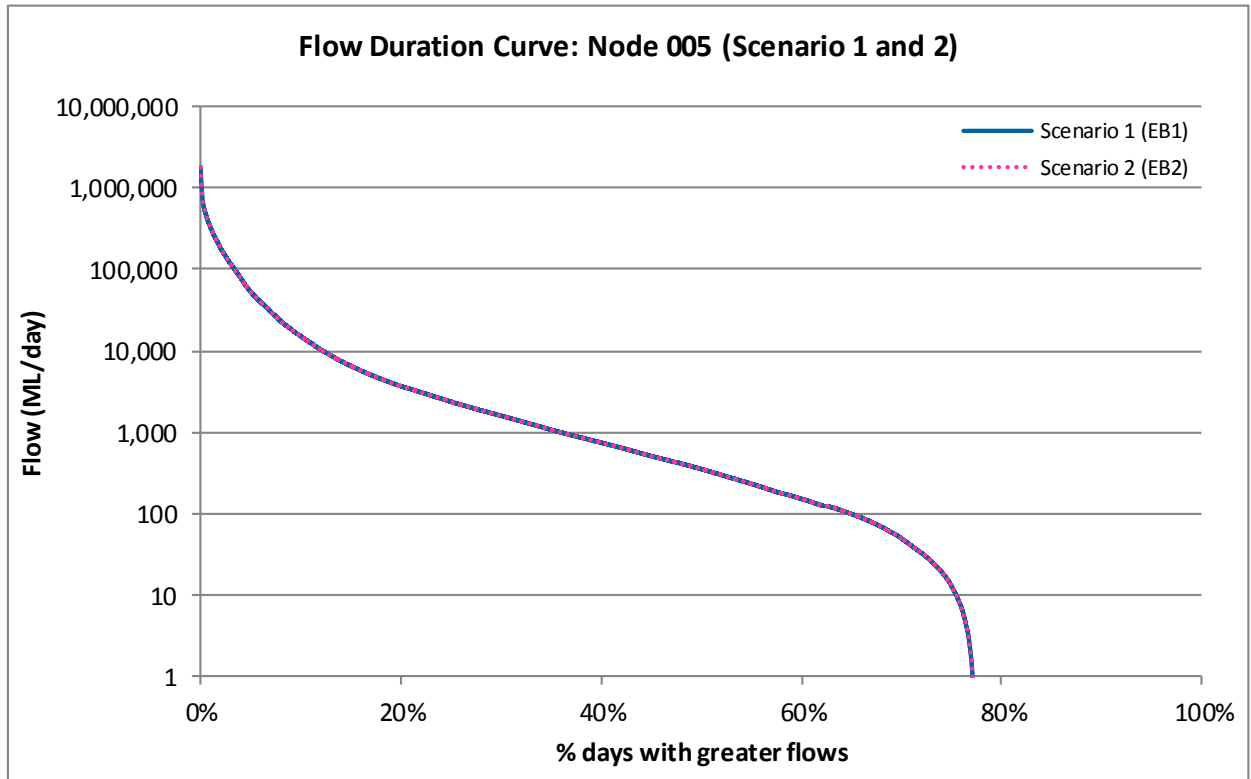
## Eden Bann Weir Stage 2 – flow duration curves at data location IQQM1 (end of the system)



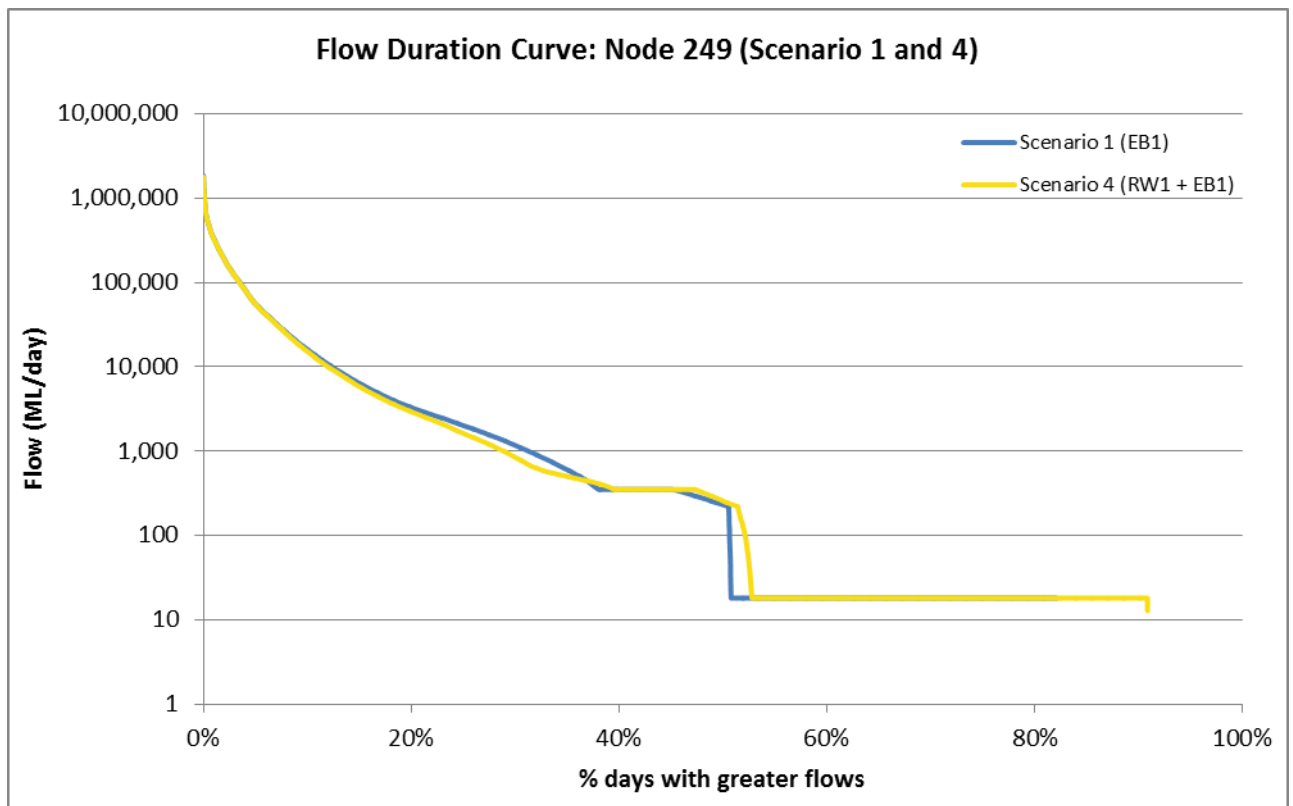
## Eden Bann Weir Stage 2 – flow duration curves at data location IQQM2 (Wattlebank)



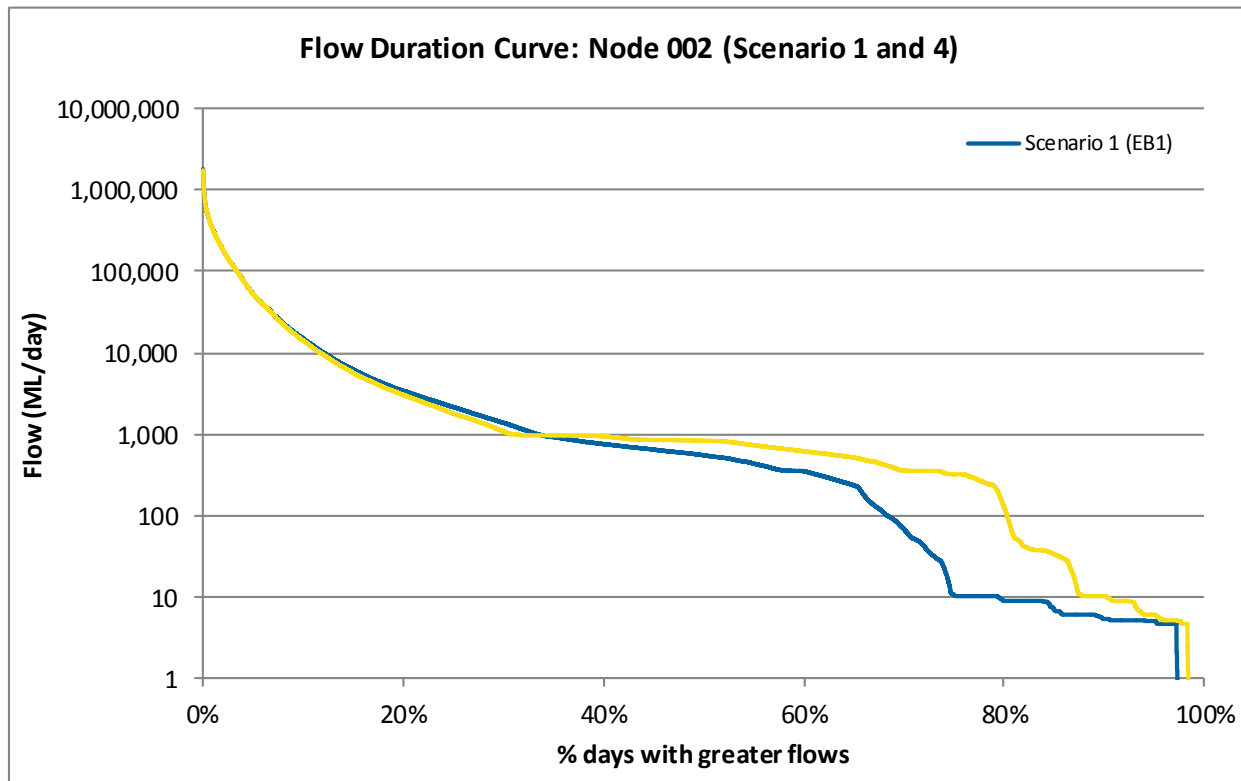
### Eden Bann Weir Stage 2 – flow duration curves at data location IQQM3 (The Gap)



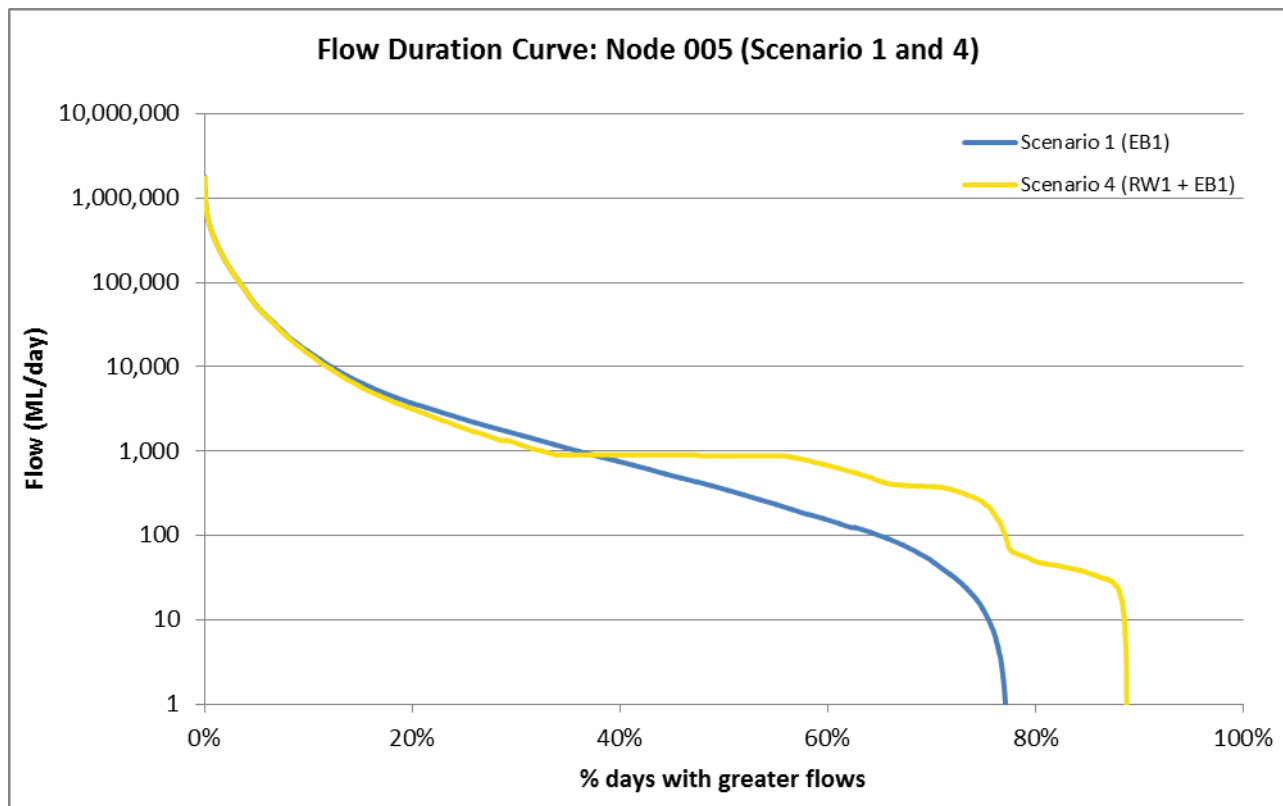
### Rookwood Weir Stage 1 – flow duration curves at data location IQQM1 (end of the system)



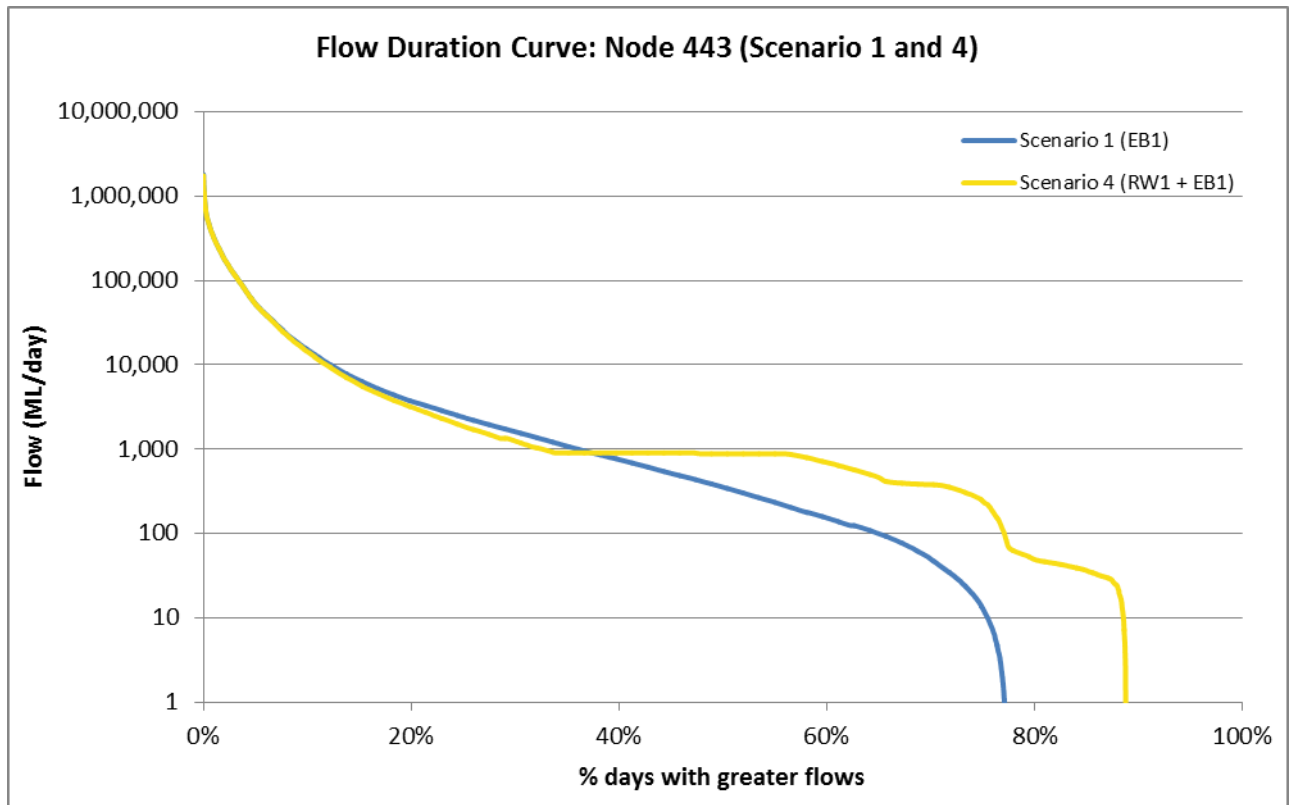
### Rookwood Weir Stage 1 – flow duration curves at data location IQQM2 (Wattlebank)



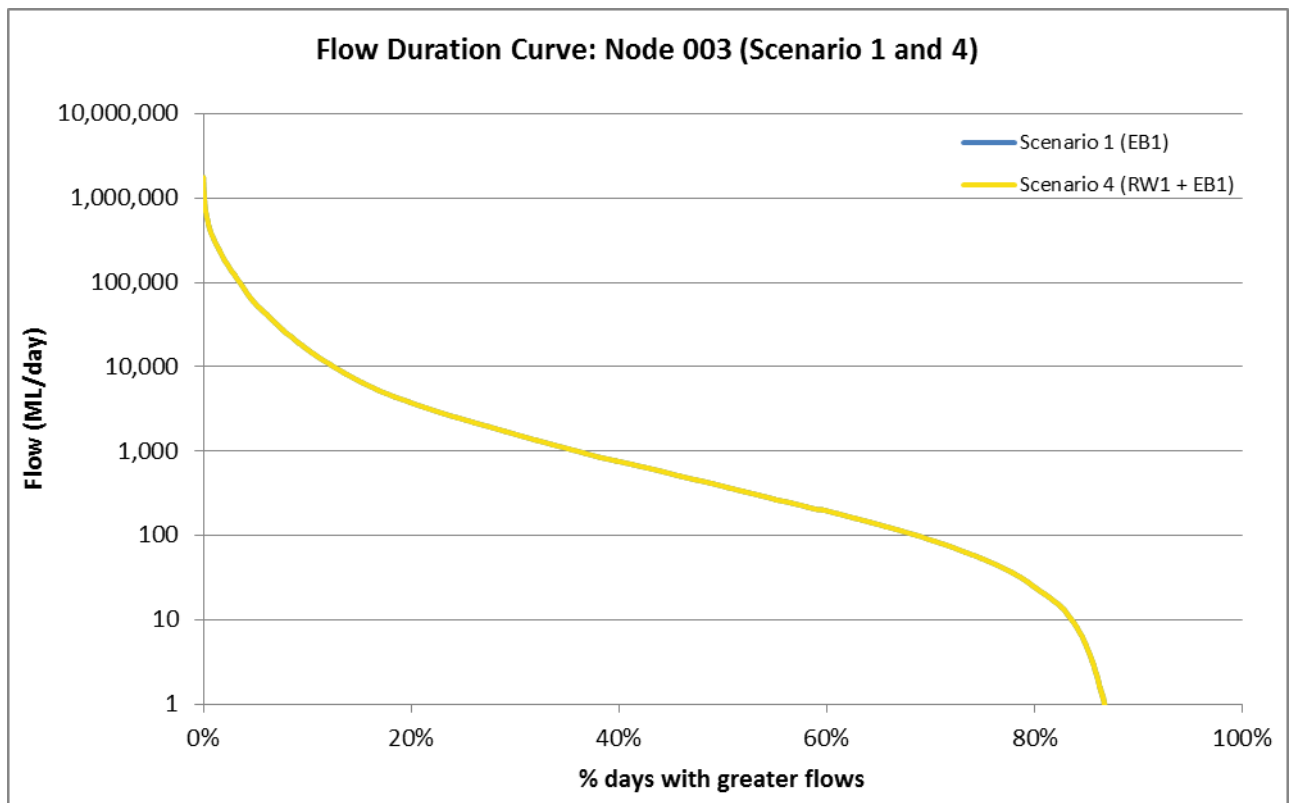
### Rookwood Weir Stage 1 – flow duration curves at data location IQQM3 (The Gap)



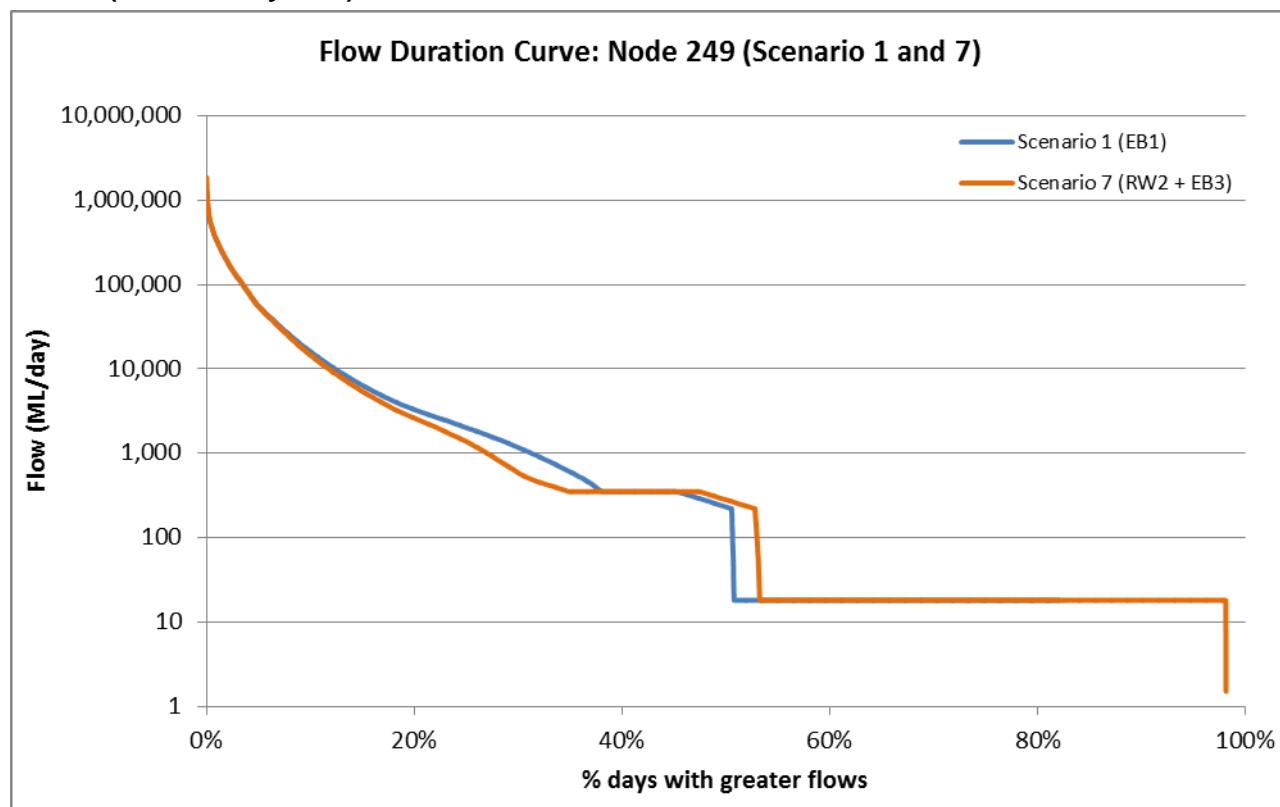
**Rookwood Weir Stage 1 – flow duration curves at data location IQQM4 (downstream of Rookwood Weir)**



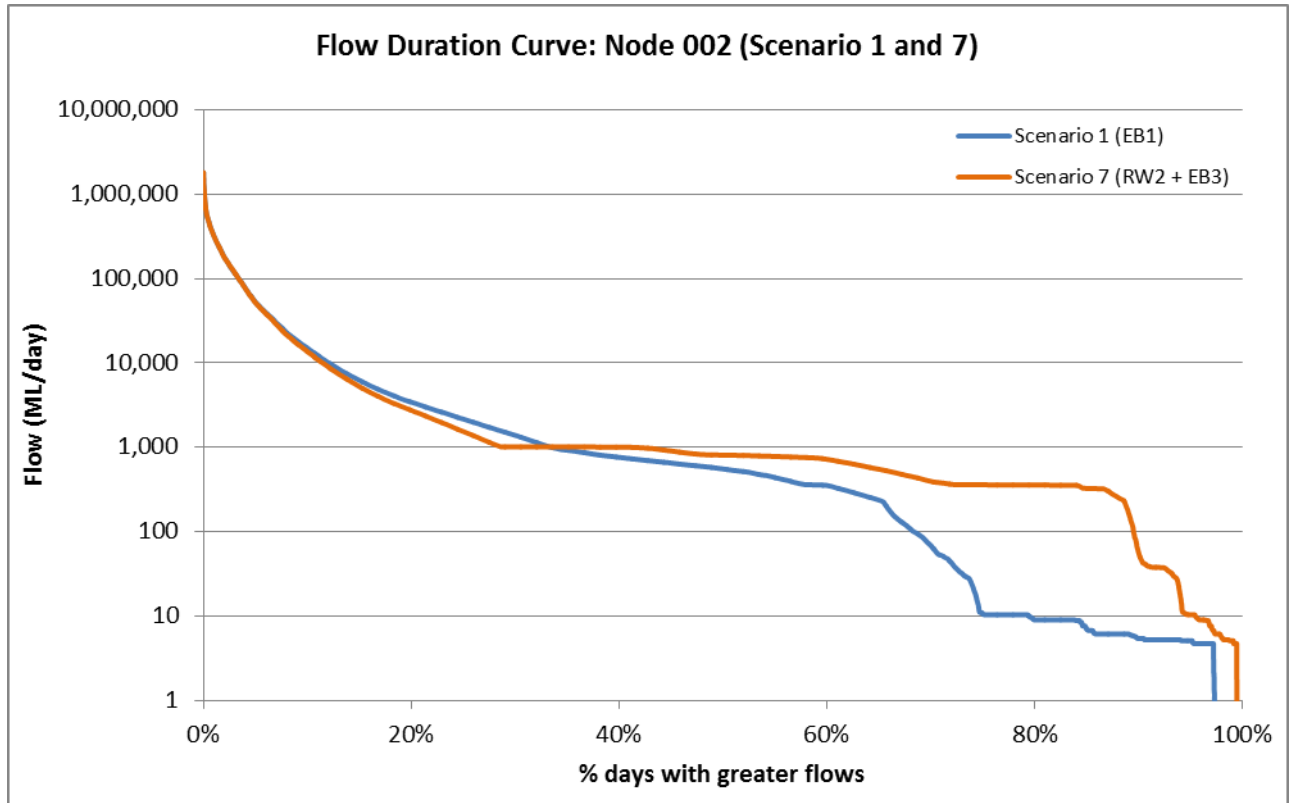
**Rookwood Weir Stage 1 – flow duration curves at data location IQQM5 (Riverslea)**



# Rookwood Weir Stage 2 and Eden Bann Weir Stage 3 – flow duration curves at data location IQQM1 (end of the system)

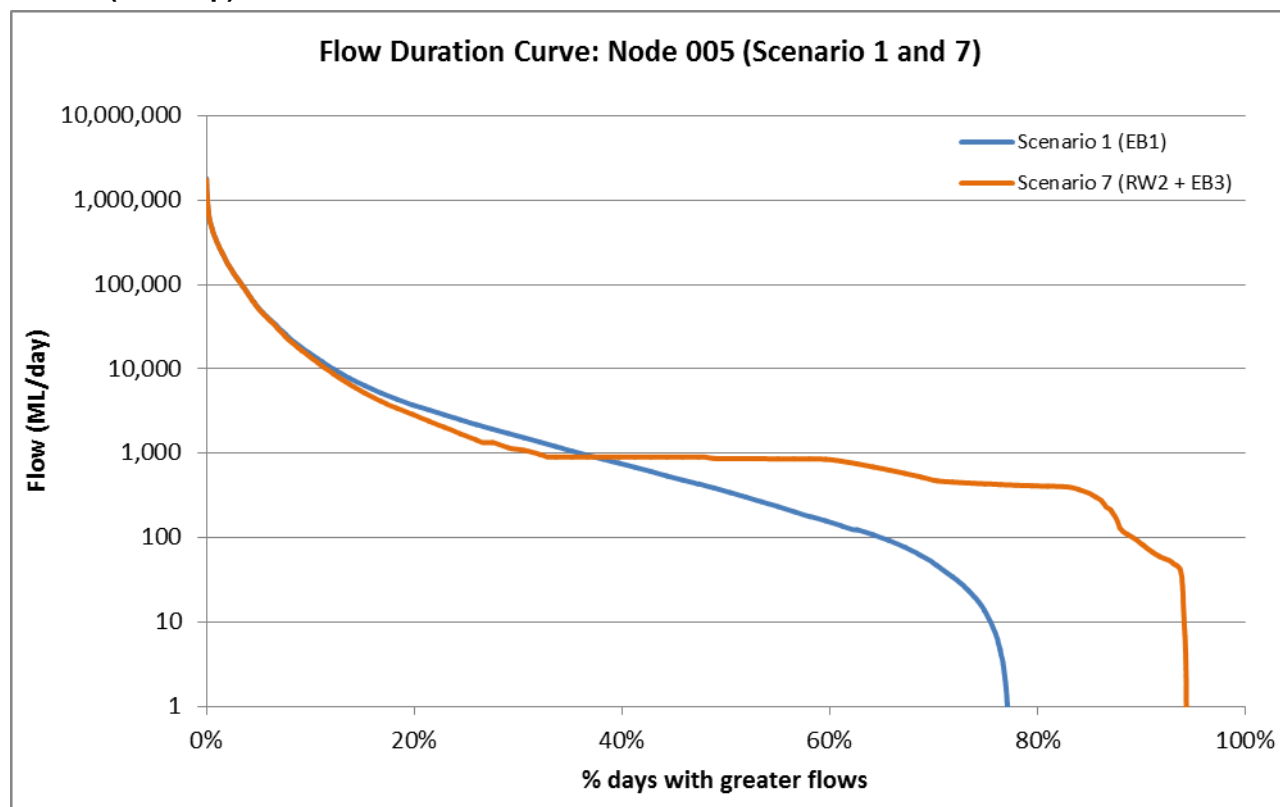


# Rookwood Weir Stage 2 and Eden Bann Weir Stage 3 – flow duration curves at data location IQQM2 (Wattlebank)

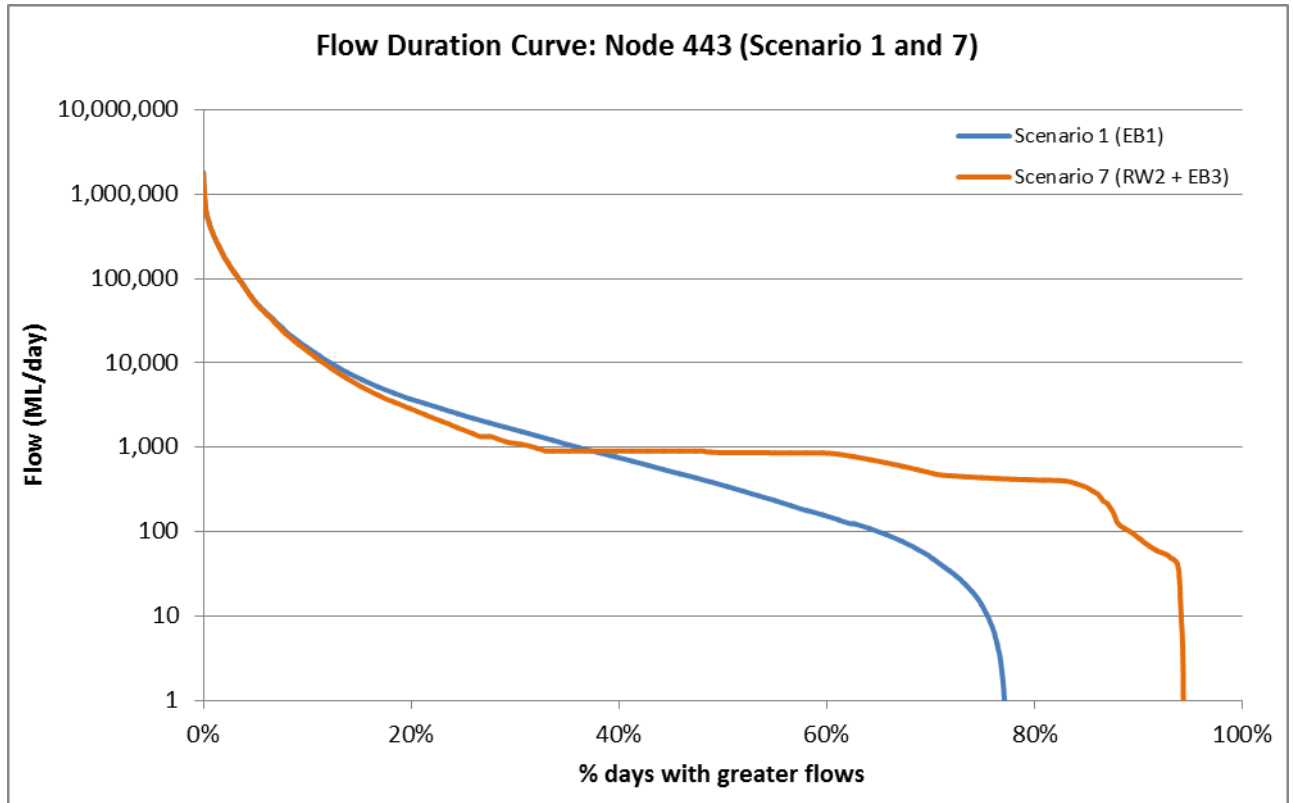




# Rookwood Weir Stage 2 and Eden Bann Weir Stage 3 – flow duration curves at data location IQQM3 (The Gap)



**Rookwood Weir Stage 2 and Eden Bann Weir Stage 3 – flow duration curves at data location IQQM4 (downstream of Rookwood Weir)**



# Rookwood Weir Stage 2 and Eden Bann Weir Stage 3 – flow duration curves at data location IQQM5 (Riverslea)

