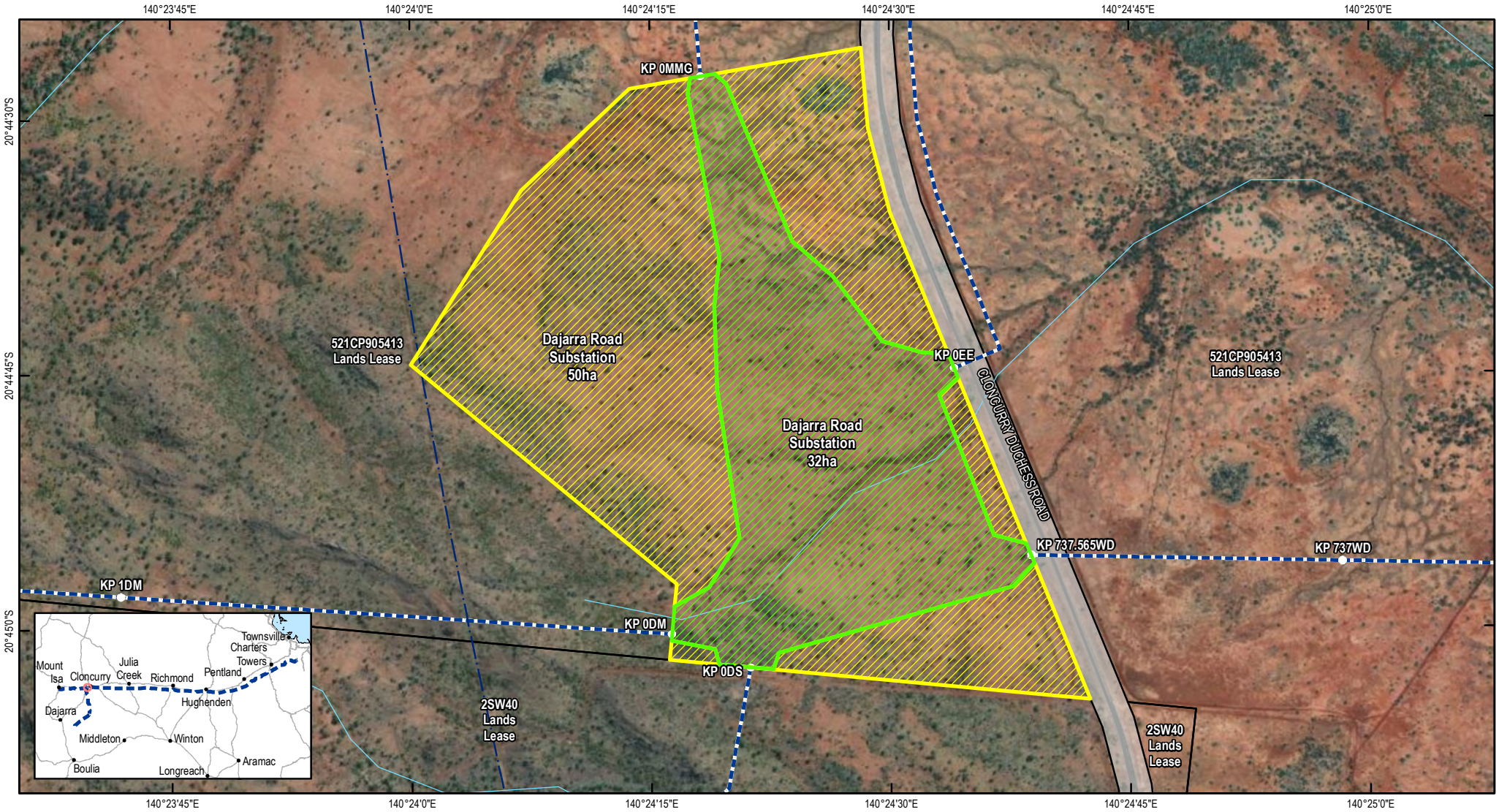

Legend

- Substation and Bushfire Clearing Zone
- Land Acquisition
- Town/City
- CEV Hut Site
- Existing Powerline
- Highway
- Secondary Road
- Local Connector Road
- Street
- Track
- Watercourse
- Road Reserve
- Watercourse Parcel
- Registered Easement
- Kilometre Post
- CopperString Alignment
- 2.5 km buffer (study area)

0 100 200 300

Metres
Coordinate System
GDA 1994 MGA Zone 54

Notes/Data Sources
Original page size: A4 landscape
© State of Queensland (Department of Natural Resources, Mines and Energy) 2021
© Commonwealth of Australia (Geoscience Australia) 2021
Service Layer Credits: Source: Esri, Maxar, GeoEye, Earthstar Geographics, CNES/Airbus DS, USDA, USGS, AeroGRID, IGN, and the GIS User Community

Disclaimer
In preparing this map, RLMS have endeavoured to ensure that the data and information are as accurate and reliable as possible. However RLMS cannot accept liability for any decisions or actions of whatever kind or nature based on this study. RLMS expressly disclaims any loss or damage that may arise therefrom.

WKSP Substation_Sites_RevA

CopperString 2.0 EIS

Figure X.X - Dajarra Road Substation Site

COPPERSTRING 2.0
BORN, BRED & OWNED IN NQ

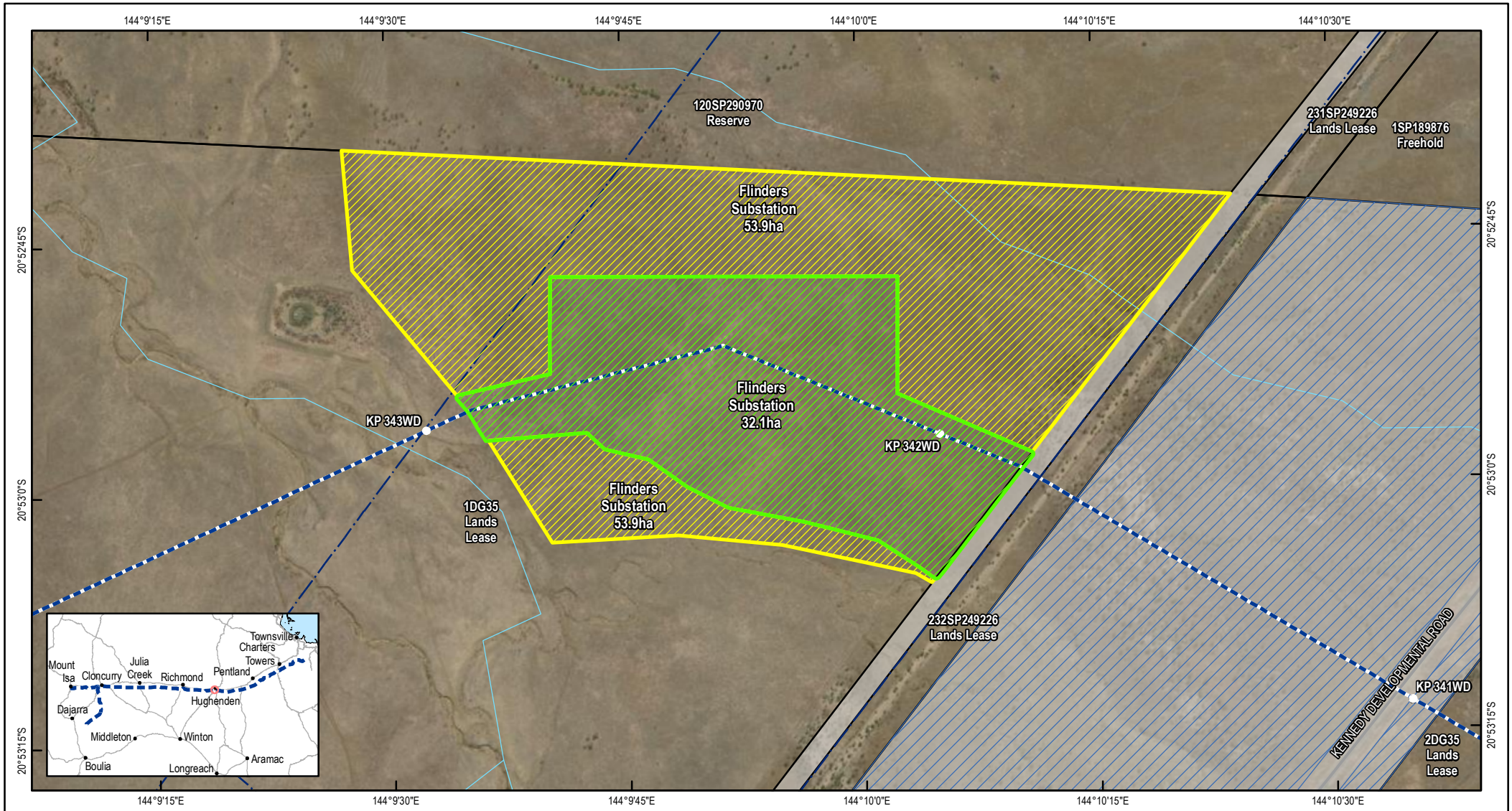

Legend

- Substation and Bushfire Clearing Zone
- Land Acquisition
- Town/City
- CEV Hut Site
- Existing Powerline
- Highway
- Secondary Road
- Local Connector Road
- Street
- Track
- Watercourse
- Road Reserve
- Watercourse Parcel
- Registered Easement
- Strata Title / Covenants
- Kilometre Post
- CopperString Alignment
- 2.5 km buffer (study area)

0 100 200 300

Metres
Coordinate System
GDA 1994 MGA Zone 55

Notes/Data Sources
Original page size: A4 landscape
© State of Queensland (Department of Natural Resources, Mines and Energy) 2021
© Commonwealth of Australia (Geoscience Australia) 2021
Service Layer Credits: Source: Esri, Maxar, GeoEye, Earthstar Geographics, CNES/Airbus DS, USDA, USGS, AeroGRID, IGN, and the GIS User Community

Disclaimer
In preparing this map, RLMS have endeavoured to ensure that the data and information are as accurate and reliable as possible. However RLMS cannot accept liability for any decisions or actions of whatever kind or nature based on this study. RLMS expressly disclaims any loss or damage that may arise therefrom.

WKSP Substation_Sites_RevA

CopperString 2.0 EIS

Figure X.X - Flinders Substation Site

COPPERSTRING 2.0
BORN, BRED & OWNED IN NQ

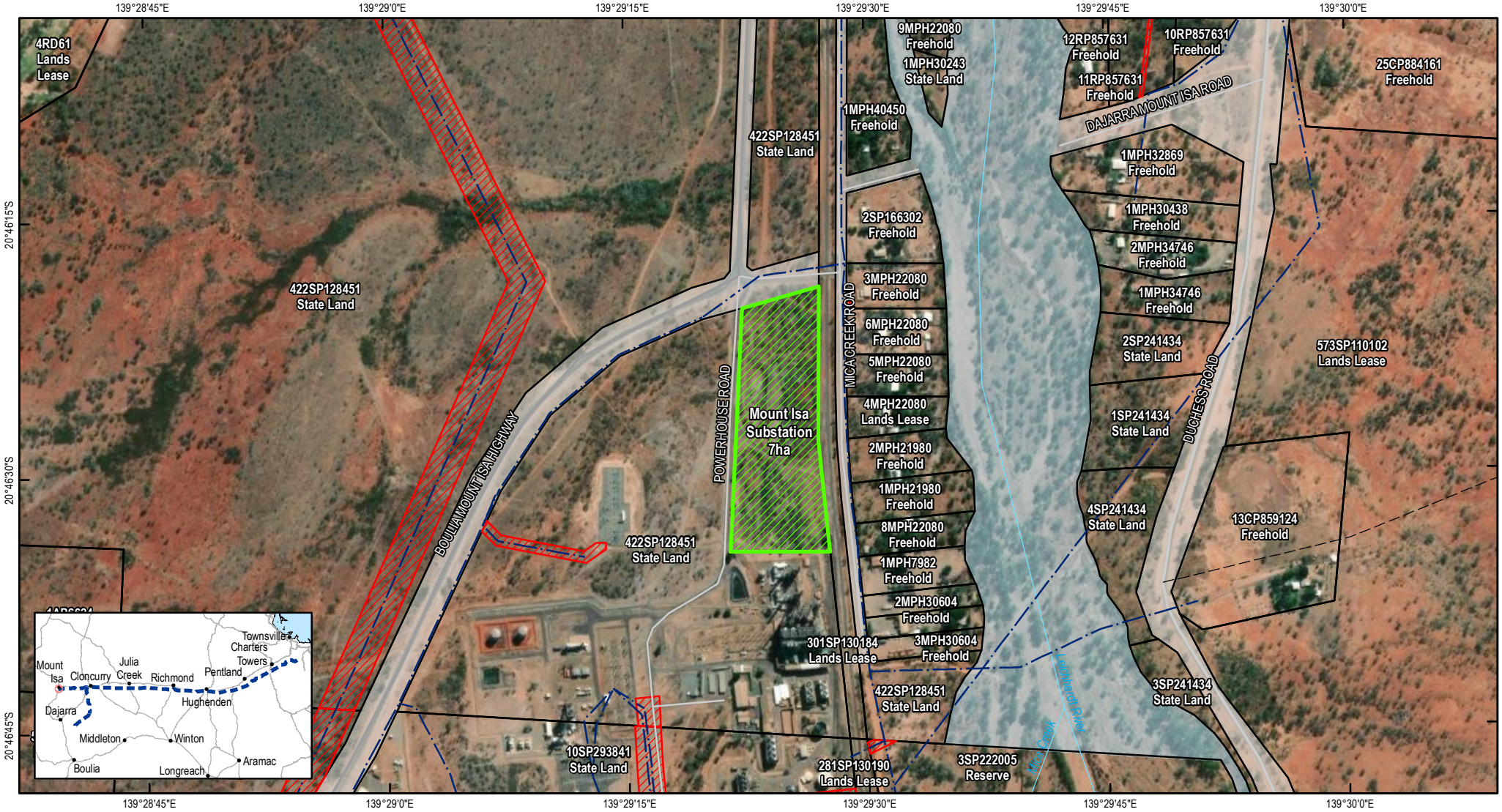

Legend

- Substation and Bushfire Clearing Zone
- Town/City
- CEV Hut Site
- Existing Powerline
- Highway
- Secondary Road
- Local Connector Road
- Street
- Track
- Watercourse
- Road Reserve
- Watercourse Parcel
- Registered Easement
- Kilometre Post
- 2.5 km buffer (study area)

0 100 200 300

Metres
Coordinate System
GDA 1994 MGA Zone 54

Notes/Data Sources
Original page size: A4 landscape
© State of Queensland (Department of Natural Resources, Mines and Energy) 2021
© Commonwealth of Australia (Geoscience Australia) 2021
Service Layer Credits: Source: Esri, Maxar, GeoEye, Earthstar Geographics, CNES/Airbus DS, USDA, USGS, AeroGRID, IGN, and the GIS User Community

Disclaimer
In preparing this map, RLMS have endeavoured to ensure that the data and information are as accurate and reliable as possible. However RLMS cannot accept liability for any decisions or actions of whatever kind or nature based on this study. RLMS expressly disclaims any loss or damage that may arise therefrom.

WKSP Substation_Sites_RevA

CopperString 2.0 EIS

Figure X.X - Mount Isa Substation Site

COPPERSTRING 2.0
BORN, BRED & OWNED IN NQ

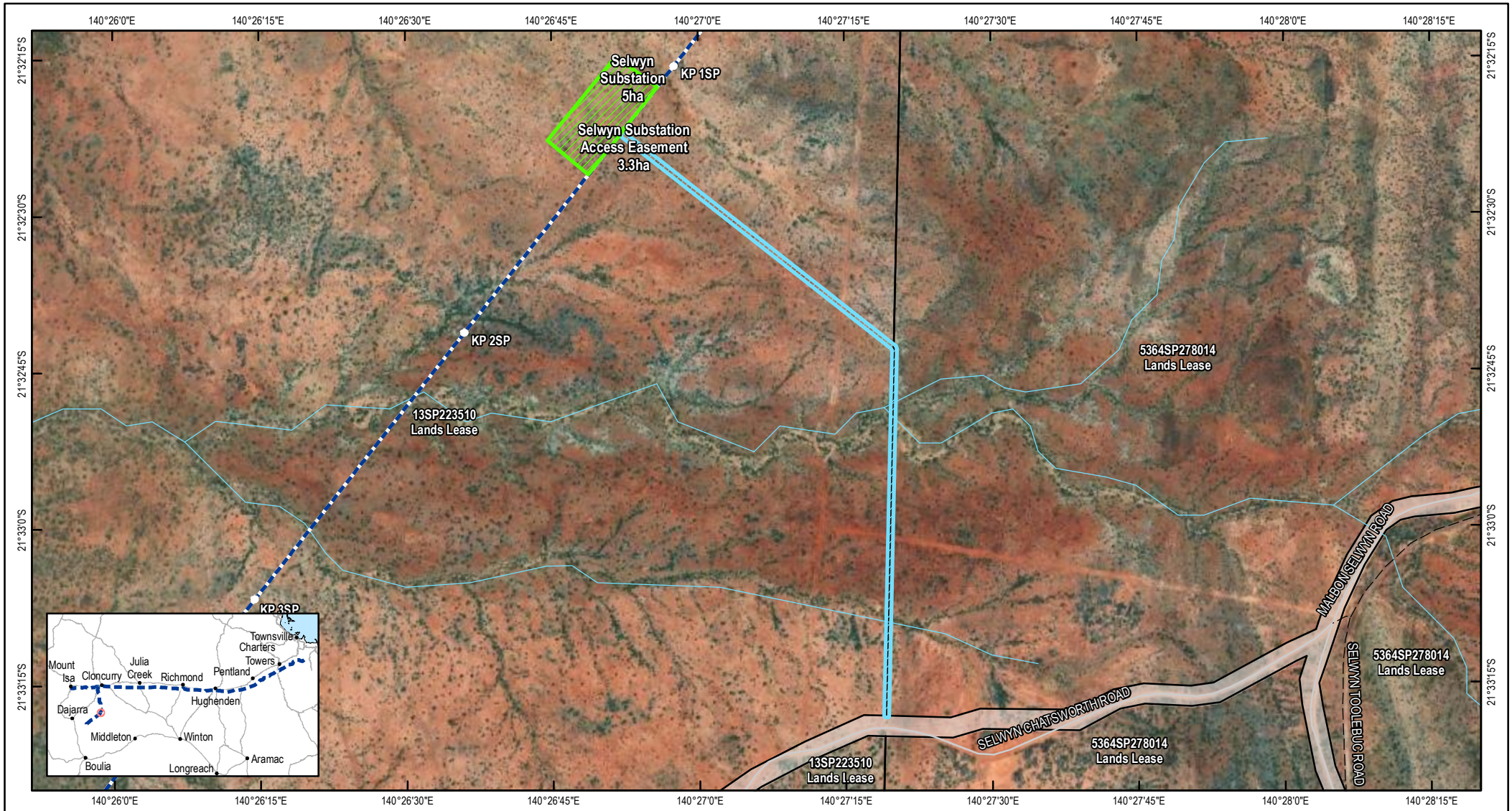

Legend

- Access Easement
- Substation and Bushfire Clearing Zone
- Town/City
- CEV Hut Site
- Existing Powerline
- Highway
- Secondary Road
- Local Connector Road
- Street
- Track
- Watercourse
- Road Reserve
- Watercourse Parcel
- Registered Easement
- Kilometre Post
- CopperString Alignment
- 2.5 km buffer (study area)

0 100 200 300 400 500

Metres
Coordinate System
GDA 1994 MGA Zone 54

Notes/Data Sources
Original page size: A4 landscape
© State of Queensland (Department of Natural Resources, Mines and Energy) 2021
© Commonwealth of Australia (Geoscience Australia) 2021
Service Layer Credits: Source: Esri, Maxar, GeoEye, Earthstar Geographics, CNES/Airbus DS, USDA, USGS, AeroGRID, IGN, and the GIS User Community

Disclaimer
In preparing this map, RLMS have endeavoured to ensure that the data and information are as accurate and reliable as possible. However RLMS cannot accept liability for any decisions or actions of whatever kind or nature based on this study. RLMS expressly disclaims any loss or damage that may arise therefrom.

WKSP Substation_Sites_RevA

CopperString 2.0 EIS

Figure X.X - Selwyn Substation Site

COPPERSTRING 2.0
BORN, BRED & OWNED IN NQ

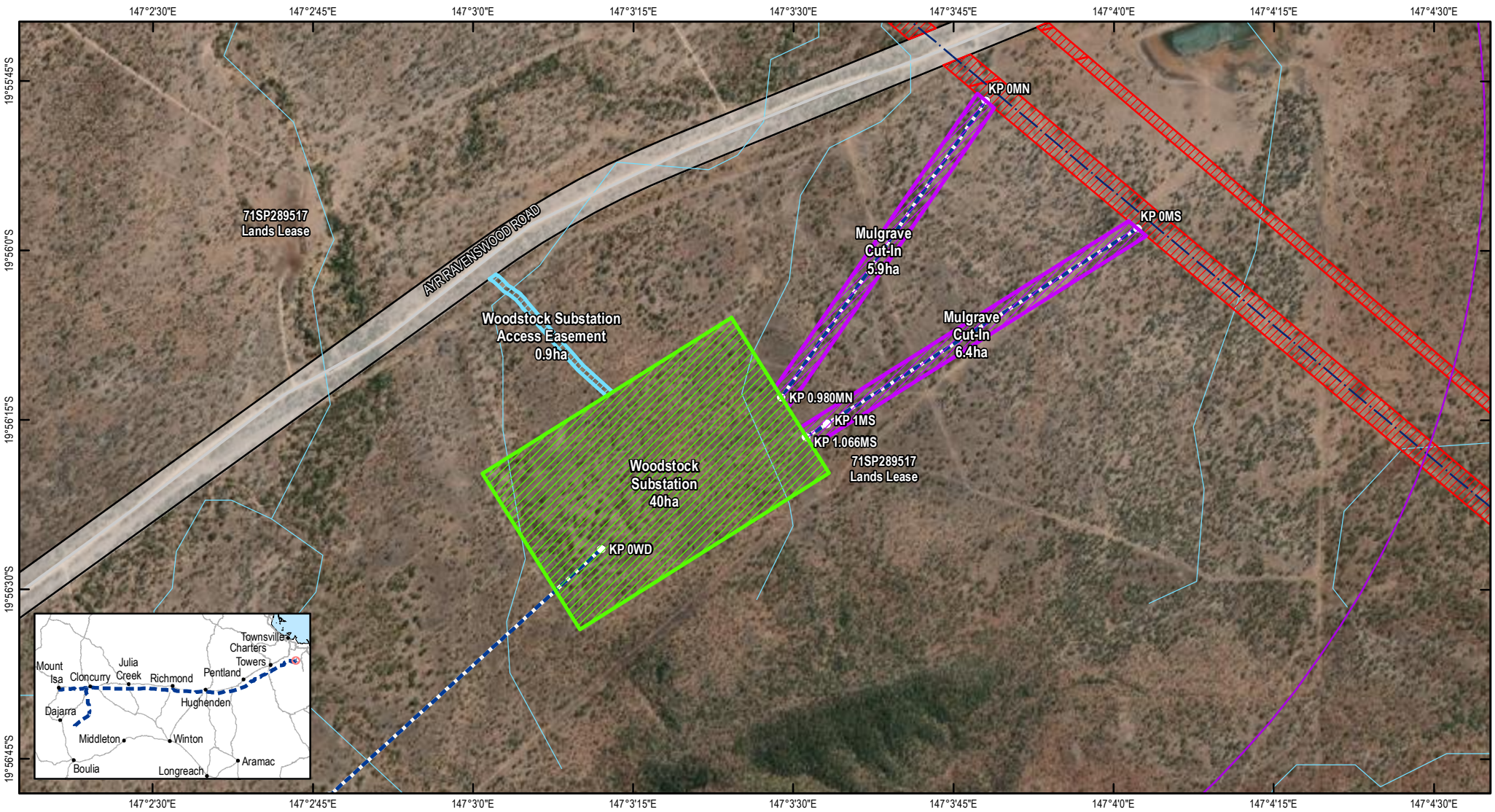

Legend

- Access Easement
- Powerline Easement
- Substation and Bushfire Clearing Zone
- Town/City
- CEV Hut Site
- Existing Powerline
- Highway
- Secondary Road
- Local Connector Road
- Street
- Track
- Watercourse
- Road Reserve
- Watercourse Parcel
- Registered Easement
- Kilometre Post
- CopperString Alignment
- 2.5 km buffer (study area)

0 100 200 300 400

Metres
Coordinate System
GDA 1994 MGA Zone 55

Notes/Data Sources
Original page size: A4 landscape
© State of Queensland (Department of Natural Resources, Mines and Energy) 2021
© Commonwealth of Australia (Geoscience Australia) 2021
Service Layer Credits: Source: Esri, Maxar, GeoEye, Earthstar Geographics, CNES/Airbus DS, USDA, USGS, AeroGRID, IGN, and the GIS User Community

Disclaimer
In preparing this map, RLMS have endeavoured to ensure that the data and information are as accurate and reliable as possible. However RLMS cannot accept liability for any decisions or actions of whatever kind or nature based on this study. RLMS expressly disclaims any loss or damage that may arise therefrom.

WKSP Substation_Sites_RevA

CopperString 2.0 EIS

Figure X.X - Woodstock Substation Site

COPPERSTRING 2.0
BORN, BRED & OWNED IN NQ

Legend

- Access Easement
- Substation and Bushfire Clearing Zone
- Town/City
- CEV Hut Site
- Existing Powerline
- Highway
- Secondary Road
- Local Connector Road
- Street
- Track
- Watercourse
- Road Reserve
- Watercourse Parcel
- Registered Easement
- Kilometre Post
- CopperString Alignment
- 2.5 km buffer (study area)

0 100 200

Metres
Coordinate System
GDA 1994 MGA Zone 54

Notes/Data Sources
Original page size: A4 landscape
© State of Queensland (Department of Natural Resources, Mines and Energy) 2021
© Commonwealth of Australia (Geoscience Australia) 2021
Service Layer Credits: Source: Esri, Maxar, GeoEye, Earthstar Geographics, CNES/Airbus DS, USDA, USGS, AeroGRID, IGN, and the GIS User Community

Disclaimer
In preparing this map, RLMS have endeavoured to ensure that the data and information are as accurate and reliable as possible. However RLMS cannot accept liability for any decisions or actions of whatever kind or nature based on this study. RLMS expressly disclaims any loss or damage that may arise therefrom.

WKSP Substation_Sites_RevA

CopperString 2.0 EIS

Figure X.X - Woodya Substation Site

COPPERSTRING 2.0
BORN, BRED & OWNED IN NQ