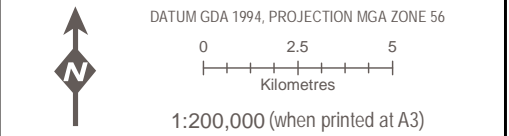
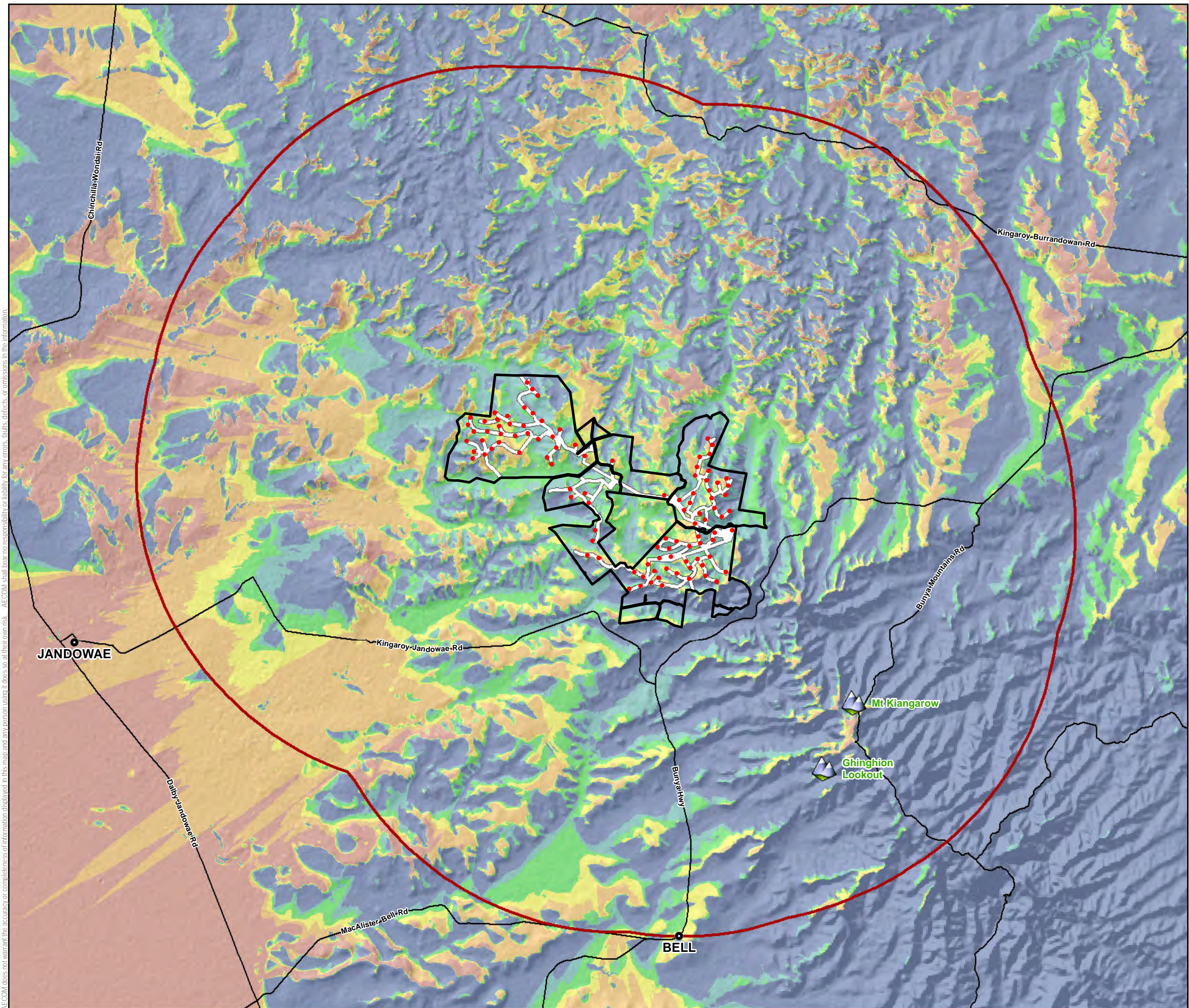





AECOM does not warrant the accuracy or completeness of information displayed in this map and any person using it does so at their own risk. AECOM shall bear no responsibility or liability for any errors, faults, defects, or omissions in the information.





Legend


 Project Site

 Study Area


 LVIA Project Study Area


 Turbine


 Locality


 Highway; Freeway; Main Road


Number of turbine blade tips theoretically visible


 0 - 20

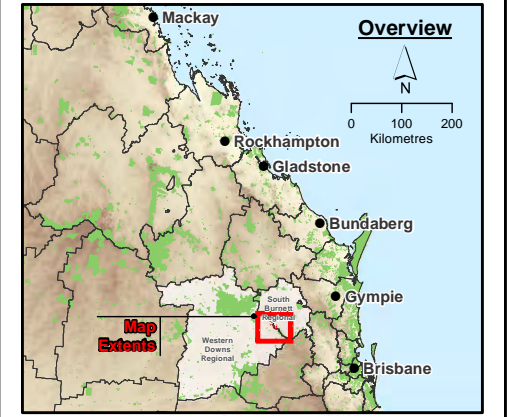
 21 - 40

 41 - 60

 61 - 80

 81 - 100

 101 - 102



Data Sources:

1. Project Site, Turbine Layout © 2016 AECOM Australia Pty Ltd.
2. Surat Basin 40 cm Imagery © SISP, 2013
3. Service Road, Transmission Lines © AGL, 2014
4. Locality, Roads © StreetPro 2011
5. Cadastral Data (DCCB) © State of Queensland (Department of Natural Resources and Mines) 2016
6. Contours 10m © Department of Natural Resources and Mines, 2013.
7. Hillshade, based on the 25m DEM covering the SEQ, DNRM 2005
8. Local Government Area (LGA) boundaries © Australia Bureau of Statistics (ABS), 2011.
9. Vegetation Management Watercourse and Drainage feature map (1:100 000 and 1:250 000) - version 1.4 dataset © State of Queensland (Department of Natural Resources and Mines) 2016
10. Bing Map Aerial Background Image (c) 2010 Microsoft Corporation and its data suppliers

Disclaimer:

StreetPro © 2011 Pitney Bowes Software Pty Ltd. All rights reserved

© State of Queensland (Department of Natural Resources and Mines) 2014. Data from Commonwealth of Australia (Geoscience Australia) 2009 used in creating this dataset provided under Creative Commons Australia - Attribution licence. Updated data available at <http://dds.information.qld.gov.au/dds/>

© The State of Queensland (Department of Environment and Resource Management) 2011. While every care is taken to ensure the accuracy of the Information Product, the Department of Environment and Resource Management makes no representations or warranties about its accuracy, reliability, completeness or suitability for any particular purpose and disclaims all responsibility and all liability (including without limitation, liability in negligence) for all expenses, losses, damages (including indirect or consequential damage) and costs which you might incur as a result of the product being inaccurate or incomplete in any way and for any reason.

COOPERS GAP WIND FARM
ENVIRONMENTAL IMPACT STATEMENT

BLADE TIP ZTV - NUMBER OF VISIBLE TURBINES		
PROJECT #:	60489152	Figure 5.8
CREATED BY:	BM	
LAST MODIFIED:	BM: 5/09/2016	
VERSION:	1	