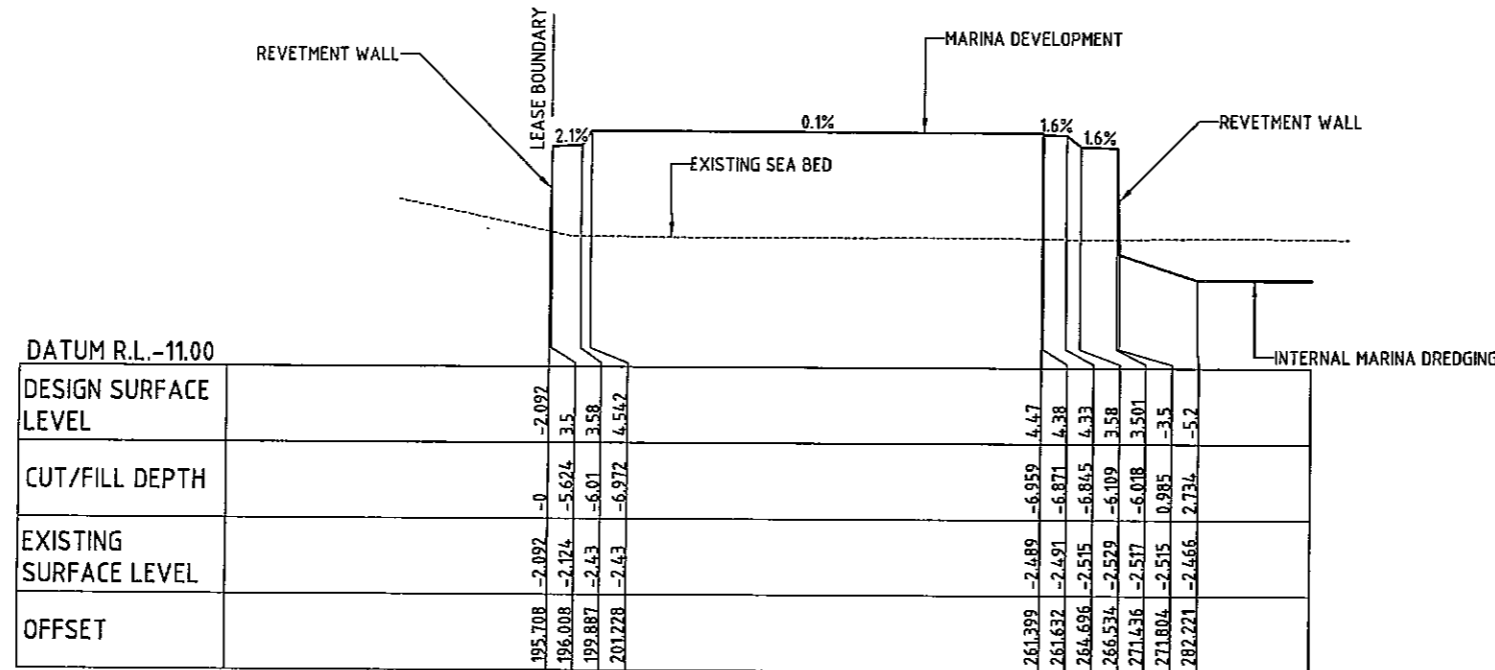
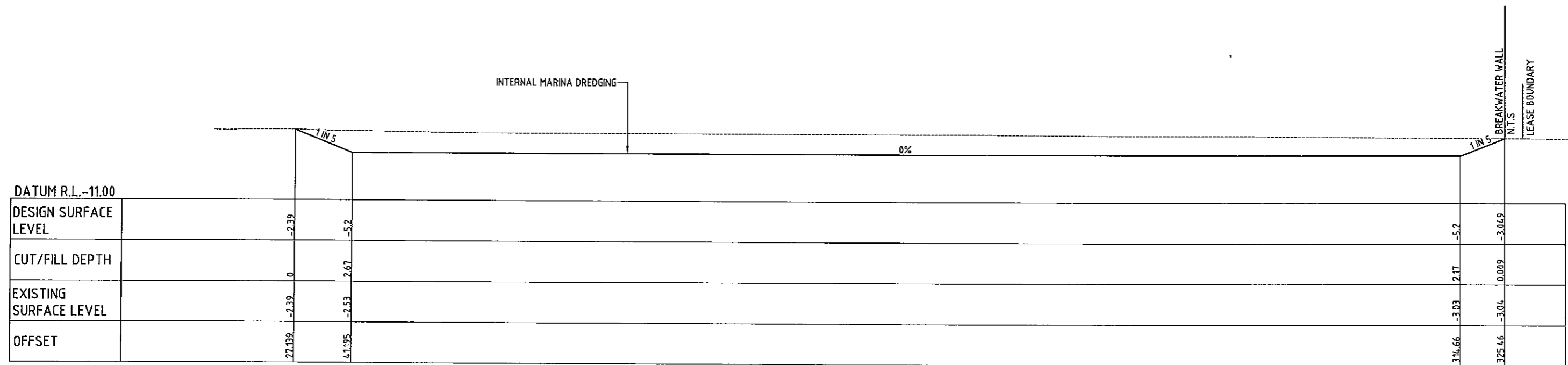


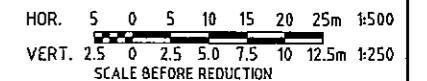
KEYPLAN
N.T.S.



EARTHWORKS SITE SECTION 6
SCALE: HORIZONTAL - 1:100
VERTICAL - 1:250



EARTHWORKS SITE SECTION 7
SCALE: HORIZONTAL - 1:100
VERTICAL - 1:250



DATE PLOTTED: 14 August 2008 13:34am

DESIGNED: <i>SD</i>		A1	DATUM: A.H.D.	 Cardno (Qld) Pty Ltd 1, 5 Gardner Close, Milton 4064 P.O. Box 388, Toowoong 4066. Email: ocardno@cardno.com.au Web: www.cardno.com.au	OFFICES: Brisbane (07) 3369 9522 Sydney (02) 9418 9233 Gold Coast (07) 5639 9333 Sunshine Coast (07) 5443 2555 Townsville (07) 4772 1166 Hervey Bay (07) 4124 5453 Central Coast (02) 4323 2958 Melbourne (03) 9818 7756 Rockhampton (07) 4924 7900 Toowoomba (07) 4637 8122	FAX: 3369 9722 9418 9299 5639 4847 5443 5842 4721 2908 4124 5185 4324 3251 9818 7533 4928 4375 4637 8155
DRAWN: <i>SD</i>					SHUTE HARBOUR MARINA DEVELOPMENT SHUTE HARBOUR MARINA BULK EARTHWORKS CUT AND FILL SITE SECTIONS SHEET 3 OF 4	

CHECKED: <i>BC</i>	APPROVED: PROJ. DIR. <i>Michael...</i>	DATE: 1-08-2008	Rv.
RECOMMENDED: PROJ. MAN. <i>Michael...</i>	APPROVED: PROJ. DIR. <i>Michael...</i>	DRAWING No:	
CA0 FILE: L:\1980-48\91\A\ca4\7990\2811\99.dwg XREF: KR-A1-80-SHT, X-BASE		7900/48/01-109	

© Cardno (Qld) Pty Ltd All Rights Reserved 2006. Copyright in the whole and every part of this drawing belongs to Cardno (Qld) Pty Ltd and may not be used, sold, transferred, copied or reproduced in whole or in part in any manner or form or on any media, to any person other than by agreement with Cardno (Qld) Pty Ltd.		This document is produced by Cardno (Qld) Pty Ltd solely for the benefit of and use by the client in accordance with the terms of the estimate. Cardno (Qld) Pty Ltd does not and shall not assume any responsibility or liability whatsoever to any third party arising out of any use or reliance by third party on the content of this document.
--	--	---

DATE: 1-08-2008 DRAWING No: 7900/48/01-109		SHEET 3 OF 4
---	--	--------------