

Zoning Maps sourced from Caboolture Shire Council as per "Central Planning Area Zoning Map CZ-9; CZ-10; CZ-13; CZ-14" and "Eastern Planning Area Zoning Map EZ-15", Effective December 2005












© Cardno (Qld) Pty Ltd All Rights Reserved 2007.

Copyright in the whole and every part of this drawing belongs to Cardno (Qld) Pty Ltd and may not be used, sold, transferred, copied or reproduced in whole or in part in any manner or form or on any media, to any person other than by agreement with Cardno (Qld) Pty Ltd. This document is produced by Cardno (Qld) Pty Ltd solely for the benefit and use by the client in accordance with the terms of the retainer. Cardno (Qld) Pty Ltd does not and shall not assume any responsibility or liability whatsoever to any third party arising out of any use or reliance by third party on the content of this document.

Rev: Orig Date: 22 June 2007

North East Business Park Pty Ltd  
CAD FILE: N1868\_01\_KA13\_Visual\_6 - Caboolture Plan Overlay.dwg  
XREF's: Caboolture\_map91



- LEGEND**
-  Site Boundary
  -  Cadastral Boundaries
  -  Catchment Protection
  -  Minor Waterway
  -  Catchment Protection Major Waterway
  -  Wetland Protection Area
  -  Scenic Amenity Areas
- NATURE CONSERVATION AREAS**
-  Regional
  -  State
  -  Ecological Corridors
  -  20m Buffer

Scale 1:20,000 (A3)  
**FIGURE 6**  
**CABOOLTURE PLAN OVERLAY**

Project No.: 7800/40

PRINT DATE: 26 November 2007 - 8:17am