

LOWER FITZROY RIVER

INFRASTRUCTURE PROJECT

Appendix P

Surface water resources supporting material

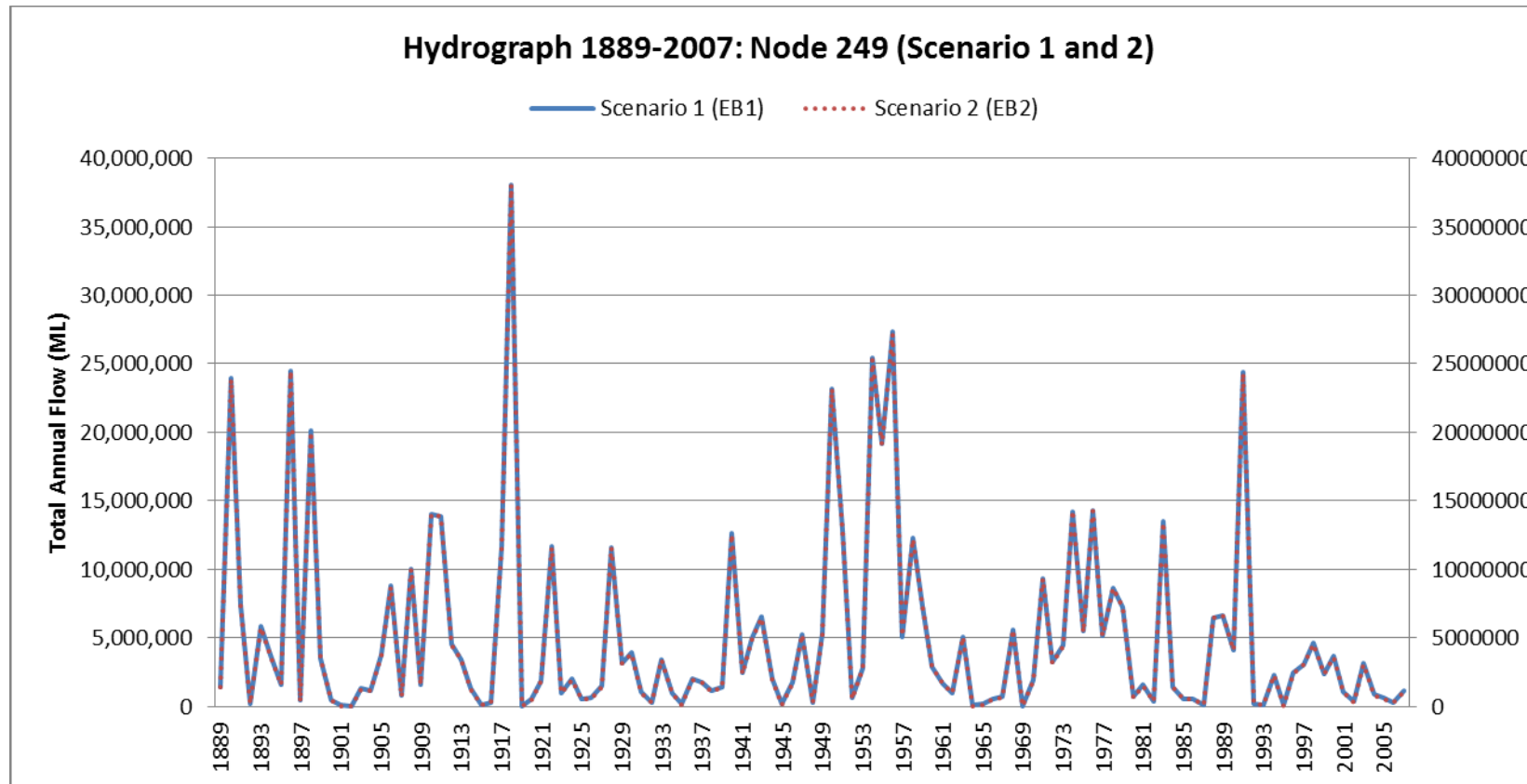
Appendix C

Stream Flow hydrology

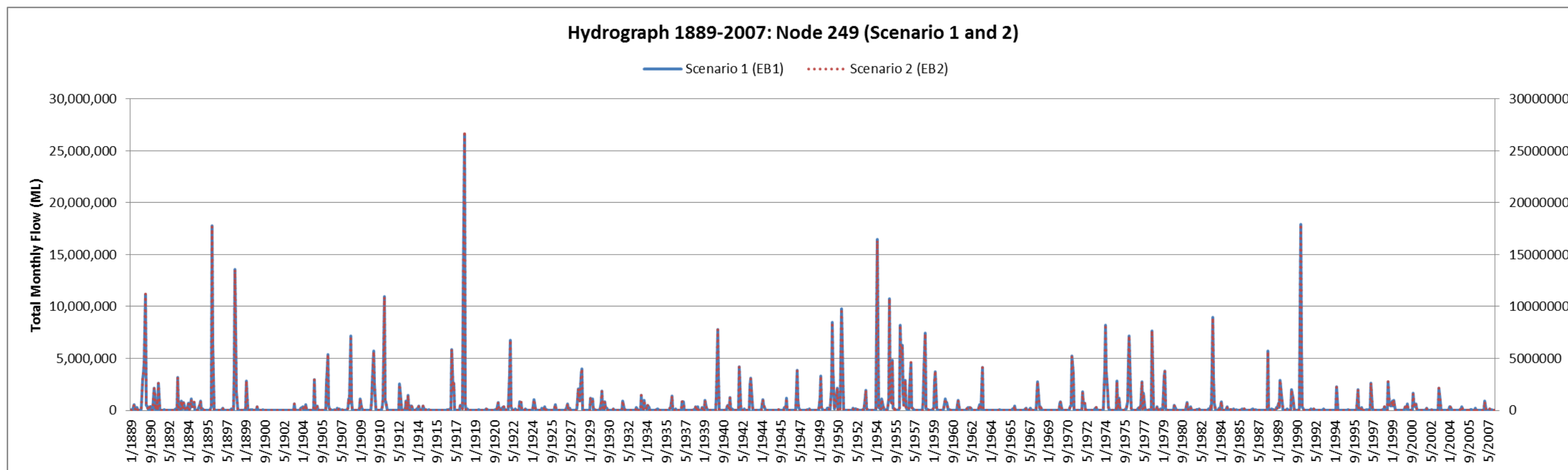


Eden Bann Weir Stage 2 – annual hydrograph at data location IQQM1 (end of the system)
Eden Bann Weir Stage 2 – monthly hydrograph at data location IQQM1 (end of the system)
Eden Bann Weir Stage 2 – annual hydrograph at data location IQQM2 (Wattlebank)
Eden Bann Weir Stage 2 – monthly hydrograph at data location IQQM2 (Wattlebank)
Eden Bann Weir Stage 2 – annual hydrograph at data location IQQM3 (The Gap)
Eden Bann Weir Stage 2 – monthly hydrograph at data location IQQM3 (The Gap)
Rookwood Weir Stage 1 – annual hydrograph at data location IQQM1 (end of the system)
Rookwood Weir Stage 1 – monthly hydrograph at data location IQQM1 (end of the system)

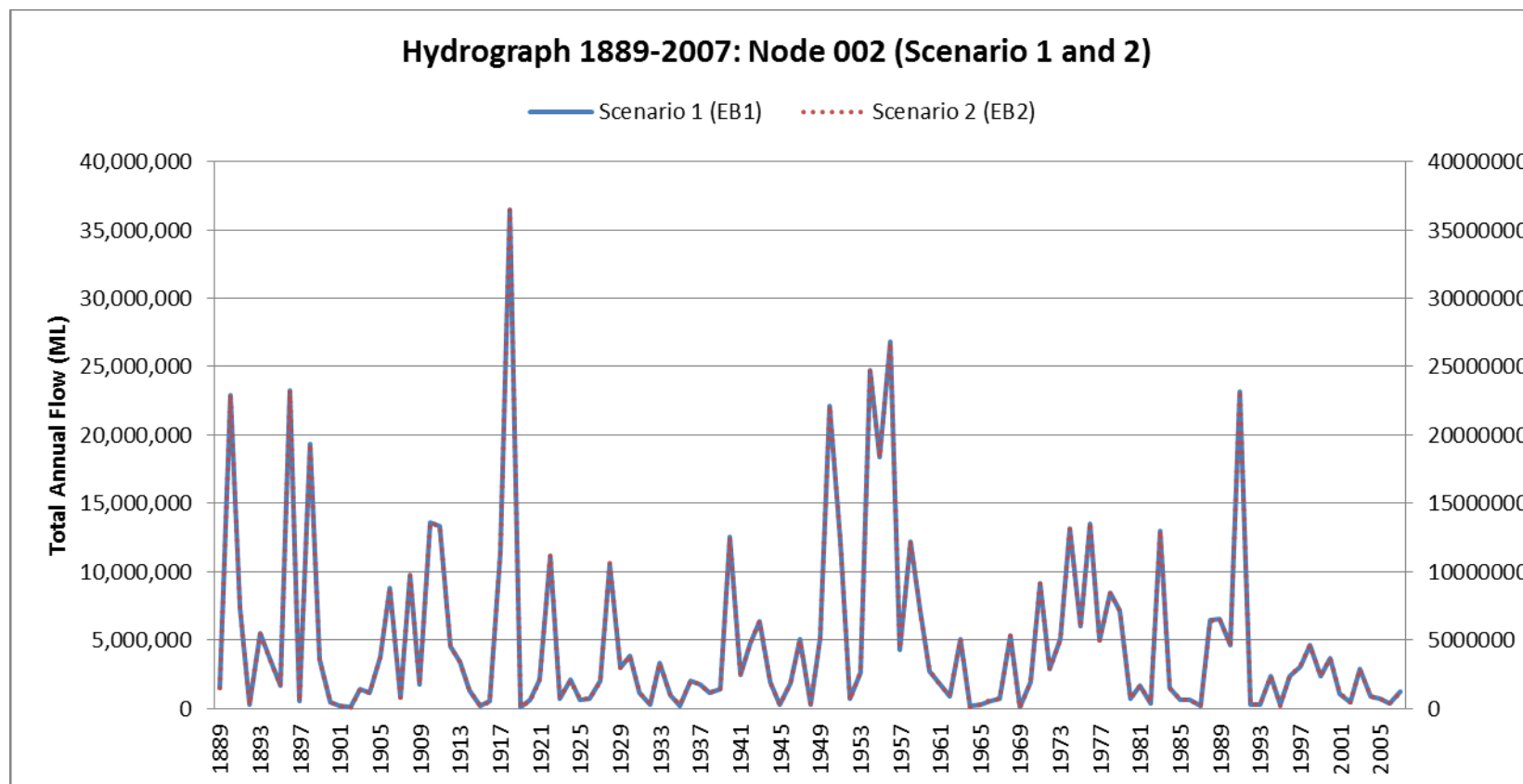
Eden Bann Weir Stage 2 – annual hydrograph at data location IQQM1 (end of the system)



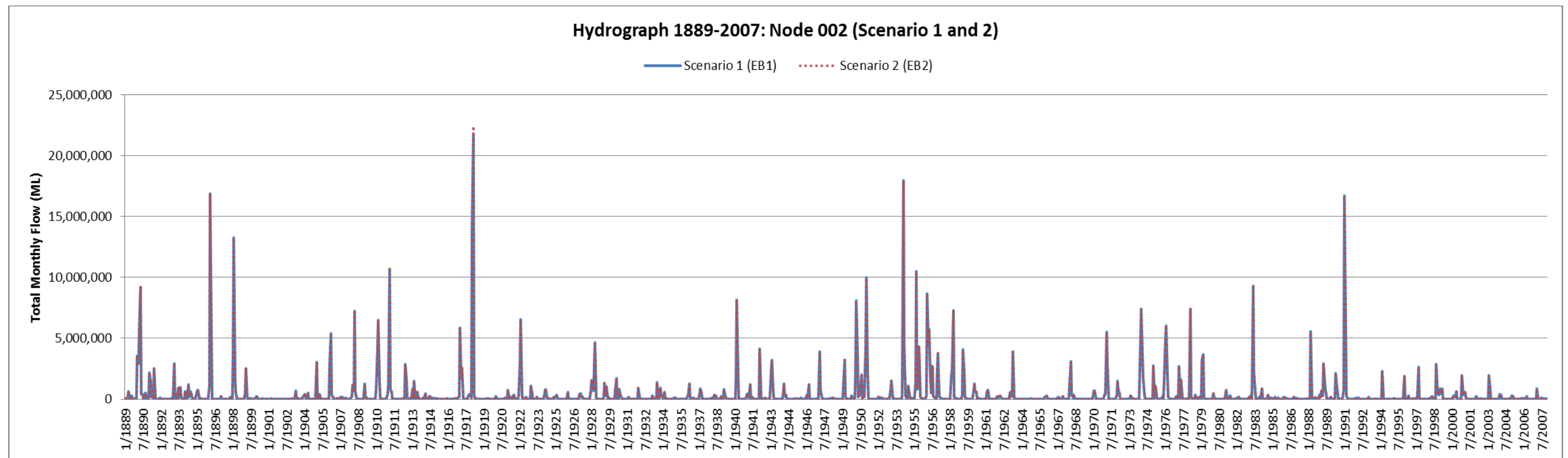
Eden Bann Weir Stage 2 – monthly hydrograph at data location IQQM1 (end of the system)



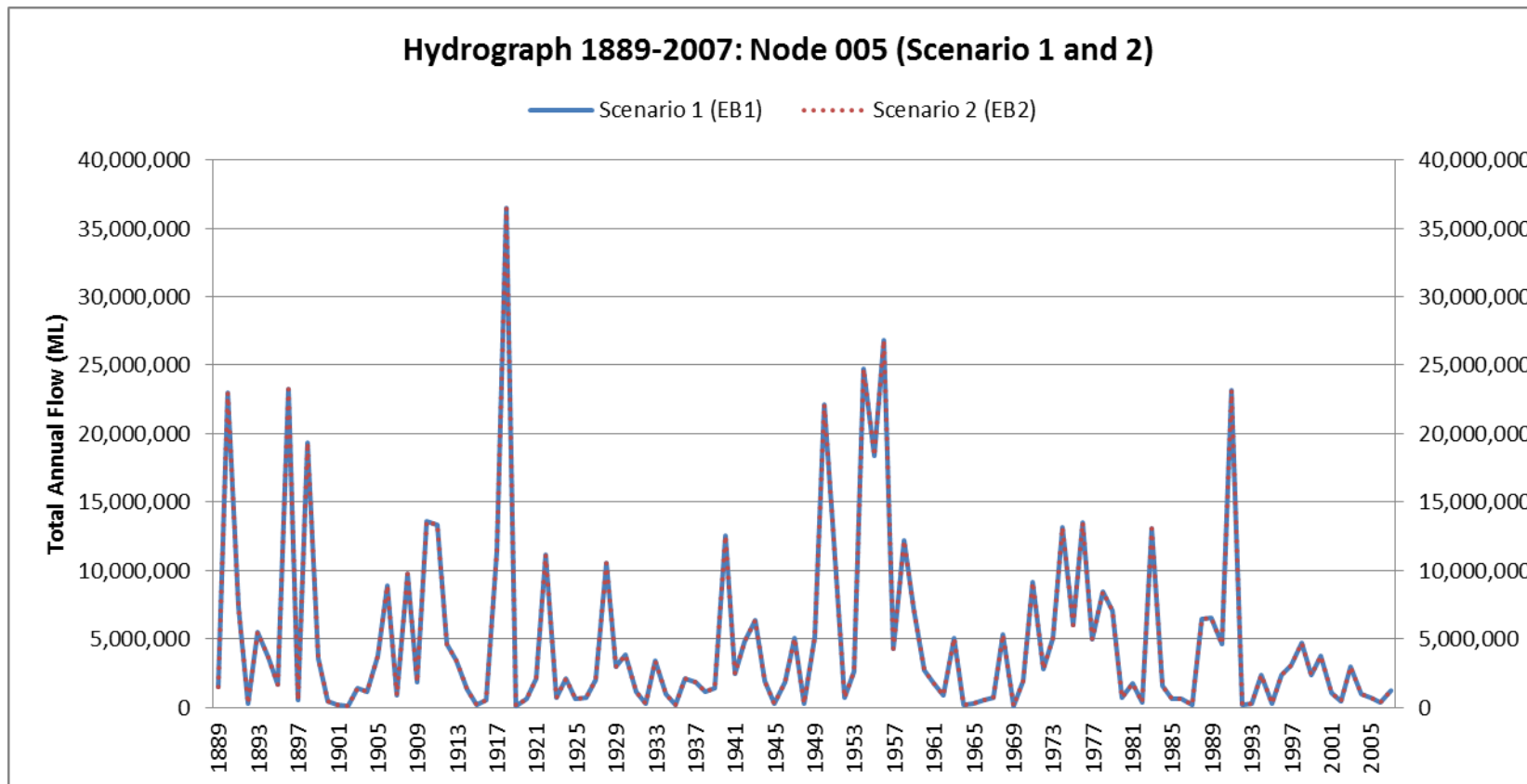
Eden Bann Weir Stage 2 – annual hydrograph at data location IQQM2 (Wattlebank)



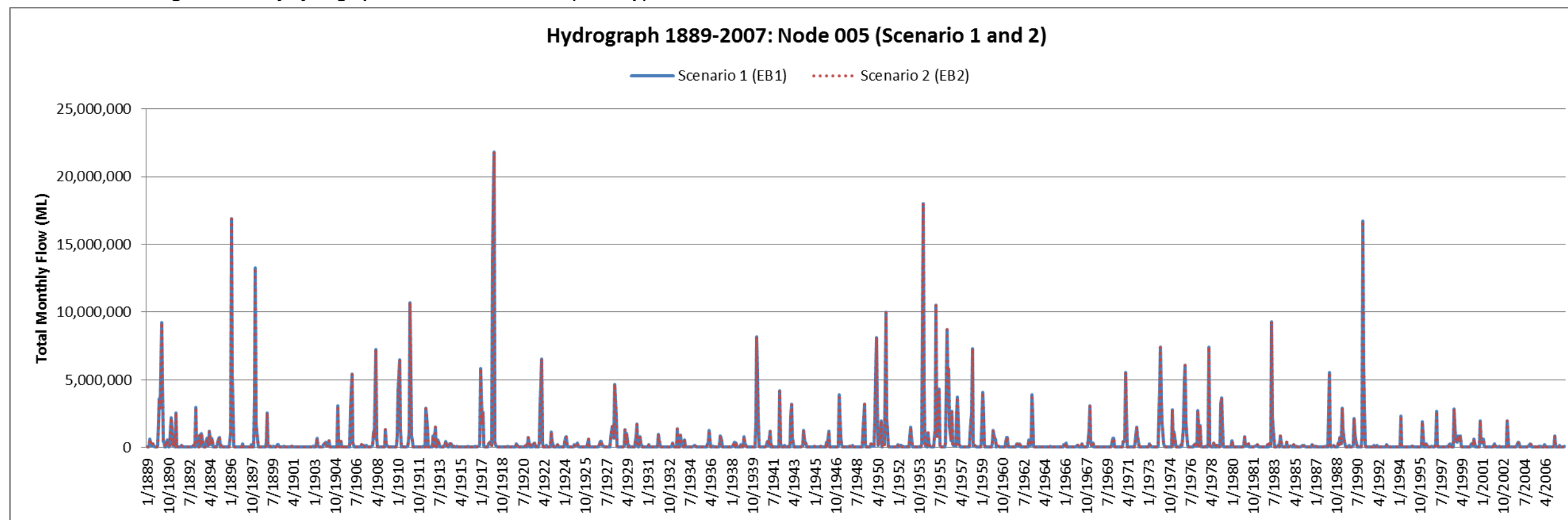
Eden Bann Weir Stage 2 – monthly hydrograph at data location IQQM2 (Wattlebank)



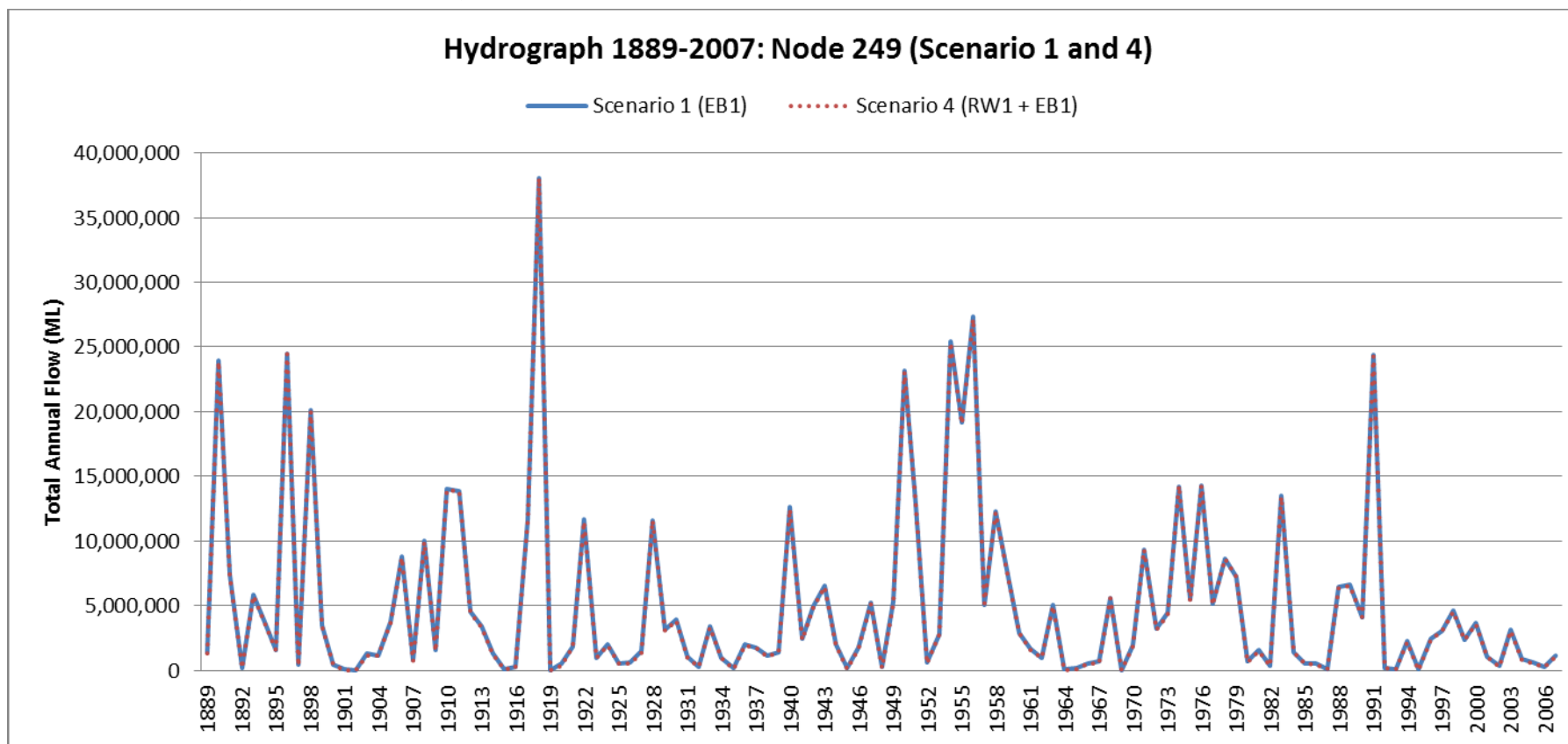
Eden Bann Weir Stage 2 – annual hydrograph at data location IQQM3 (The Gap)



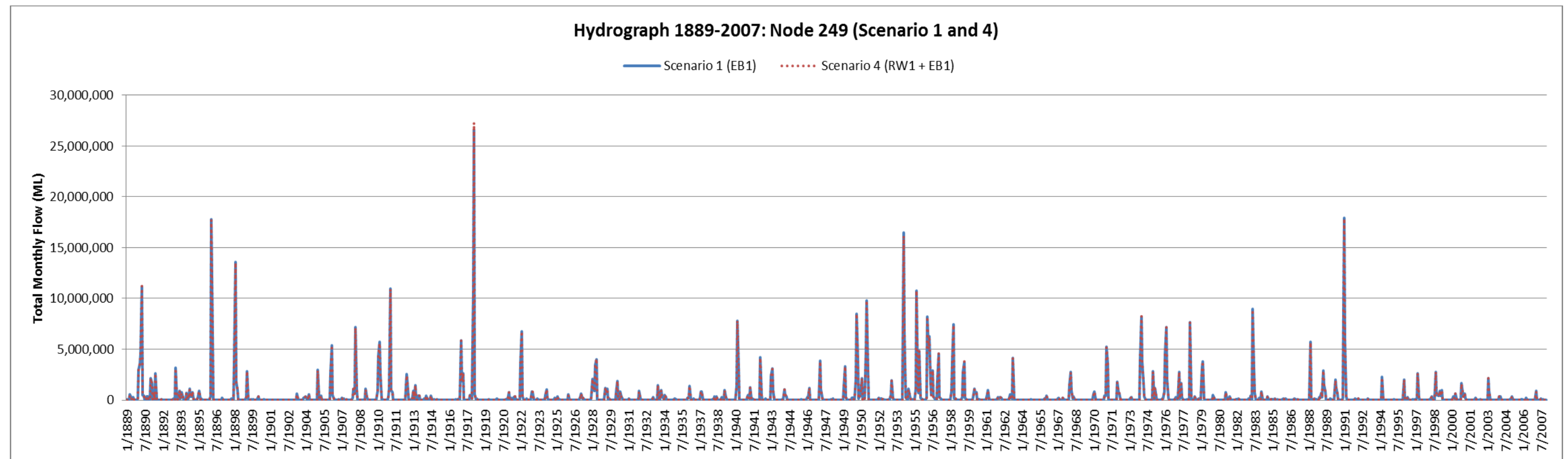
Eden Bann Weir Stage 2 – monthly hydrograph at data location IQQM3 (The Gap)



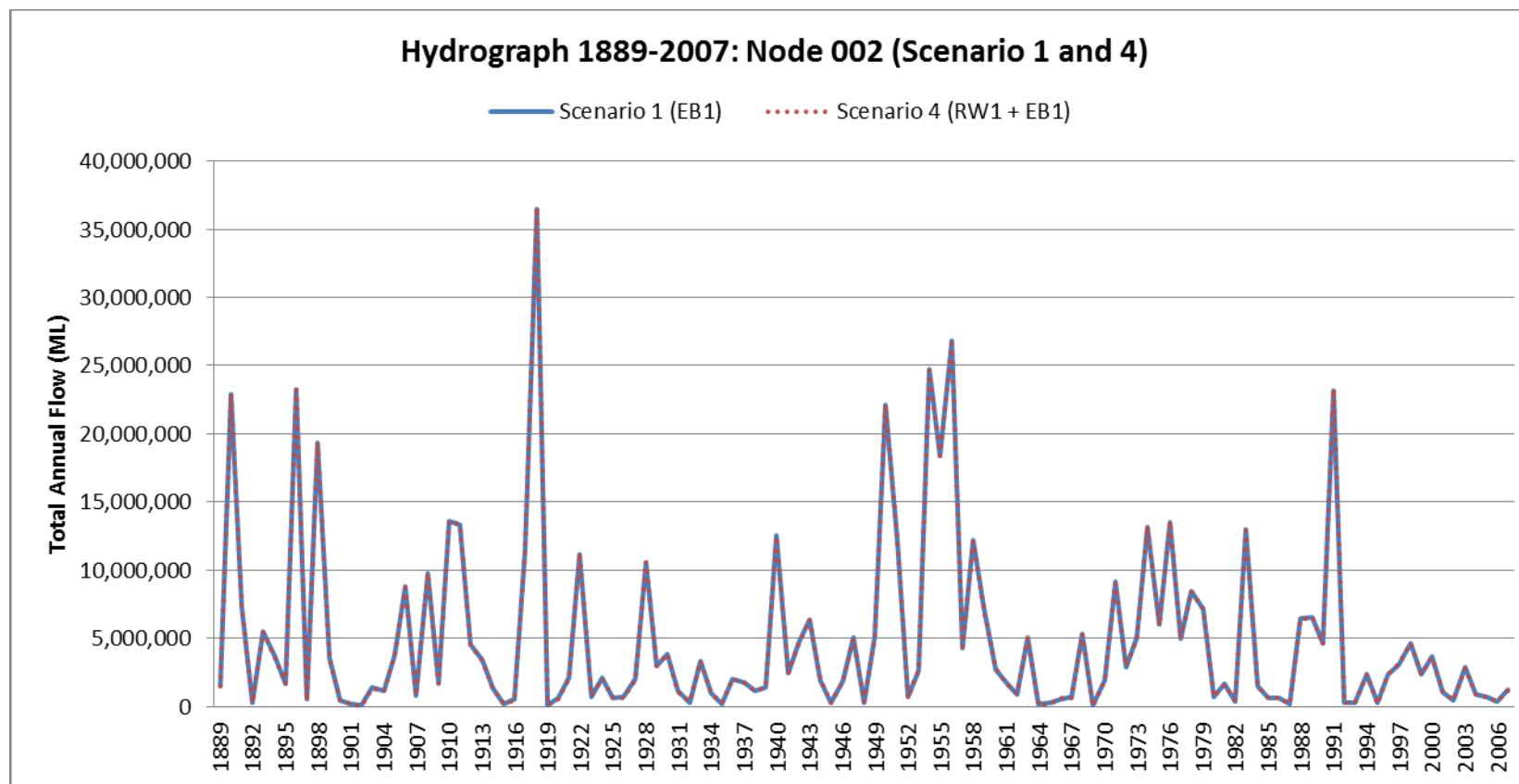
Rookwood Weir Stage 1 – annual hydrograph at data location IQQM1 (end of the system)



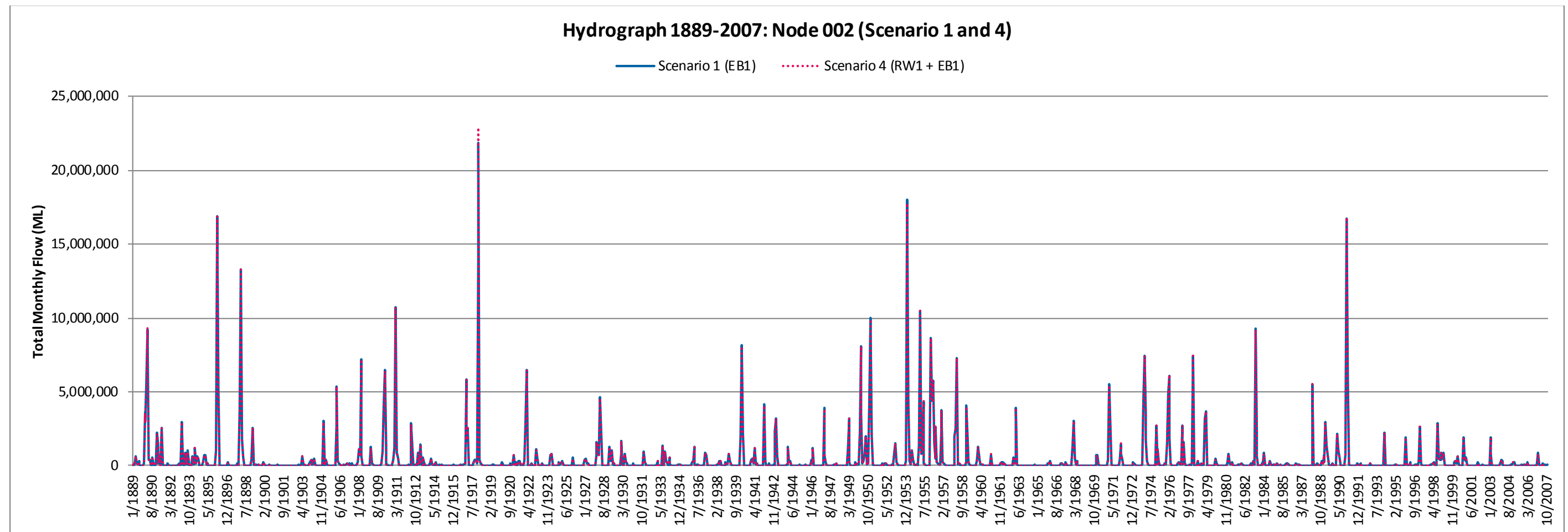
Rookwood Weir Stage 1 – monthly hydrograph at data location IQQM1 (end of the system)



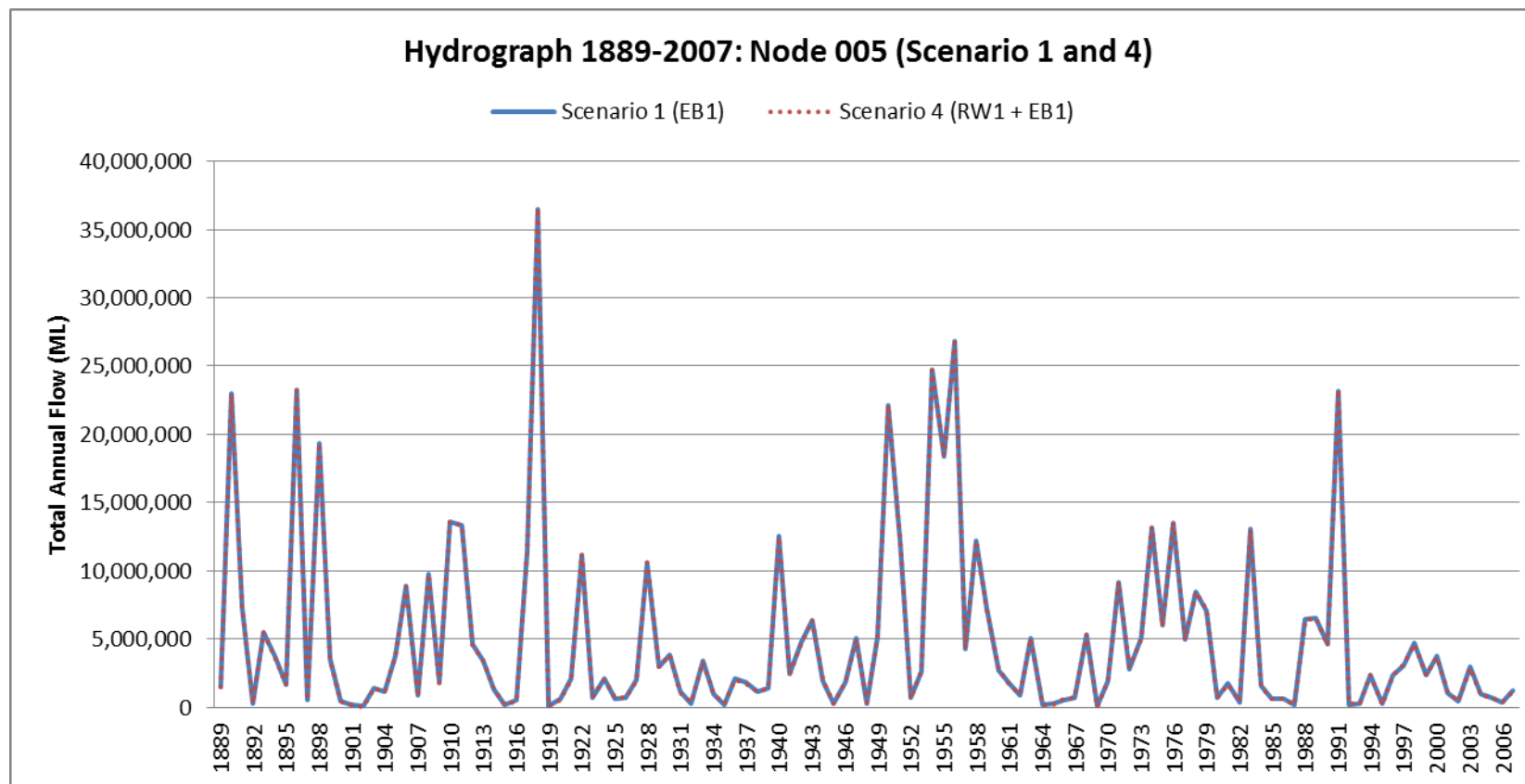
Rookwood Weir Stage 1 – annual hydrograph at data location IQQM2 (Wattlebank)



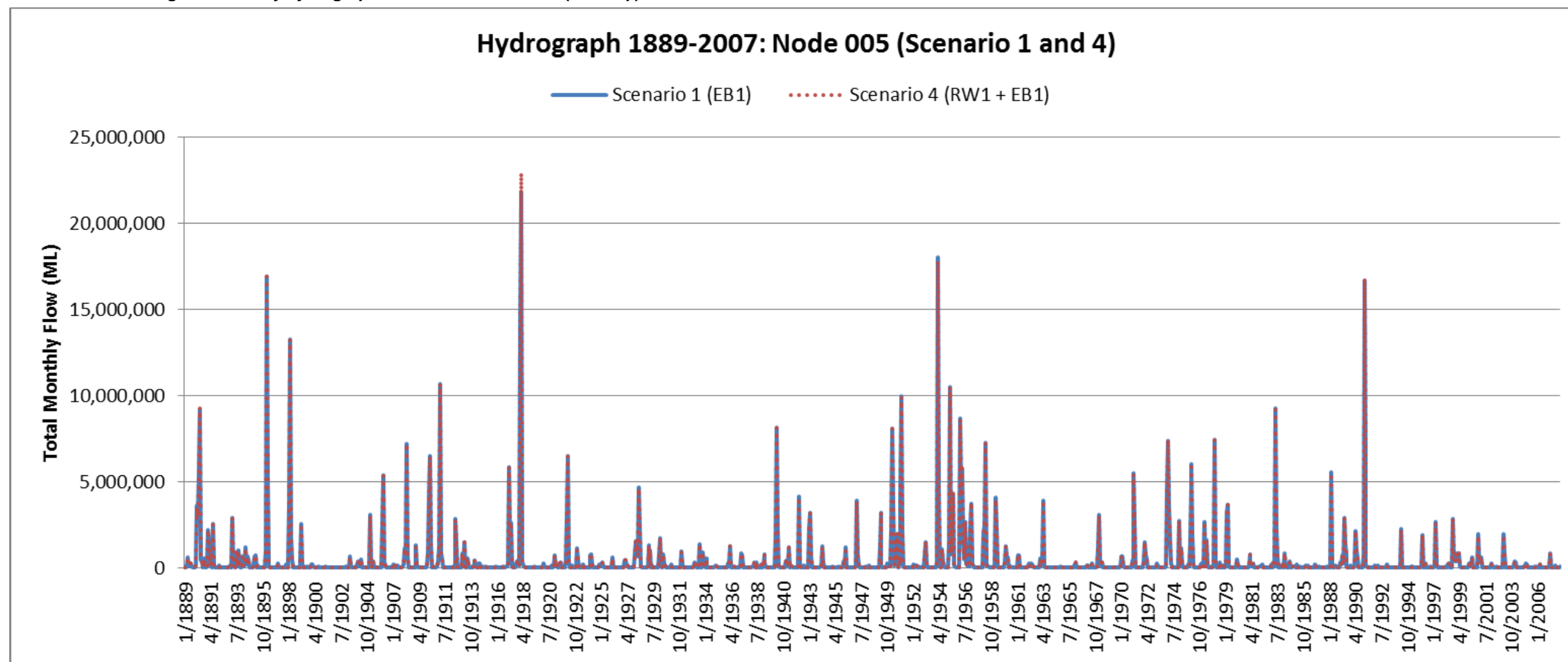
Rookwood Weir Stage 1 – monthly hydrograph at data location IQQM2 (Wattlebank)



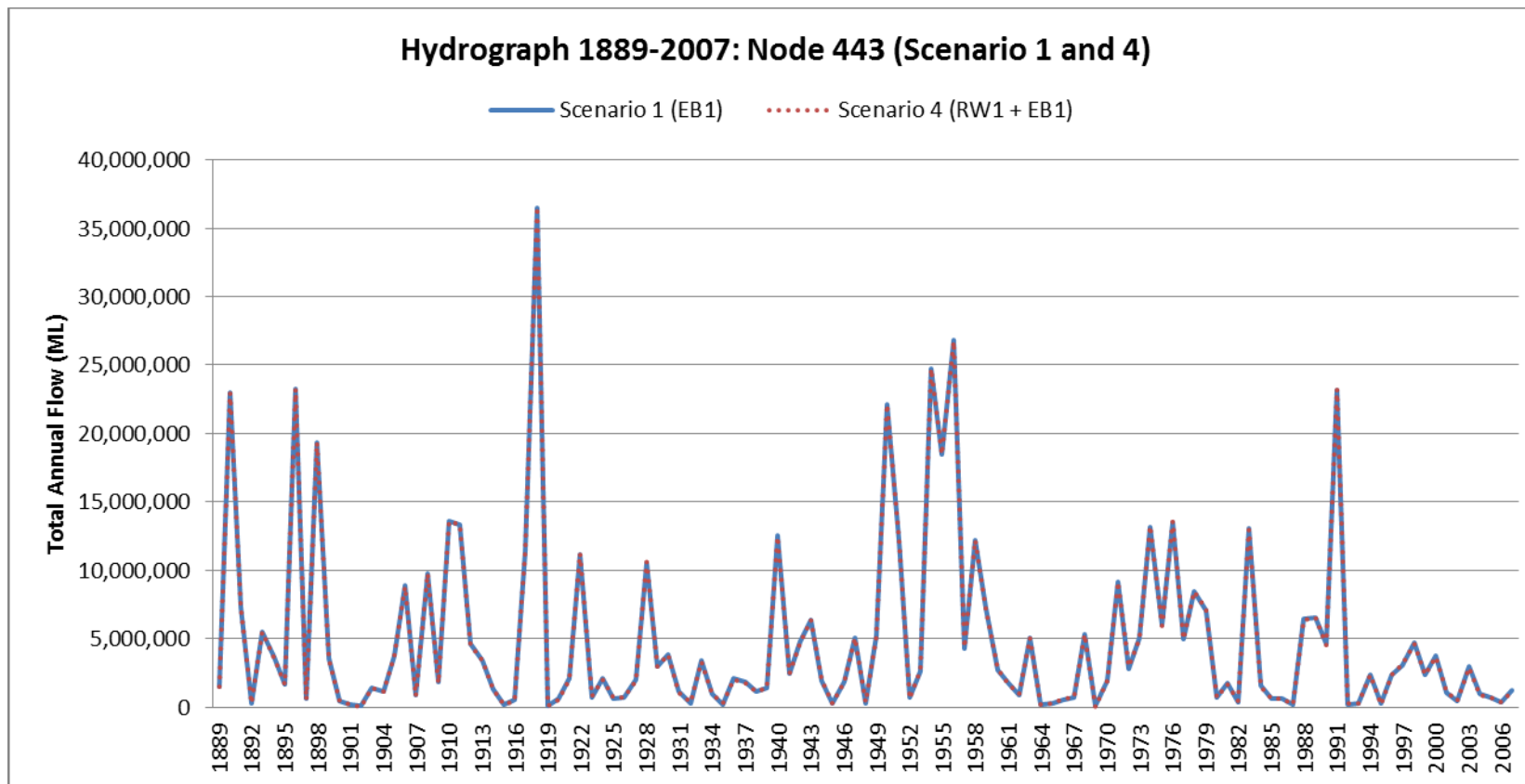
Rookwood Weir Stage 1 – annual hydrograph at data location IQQM3 (The Gap)



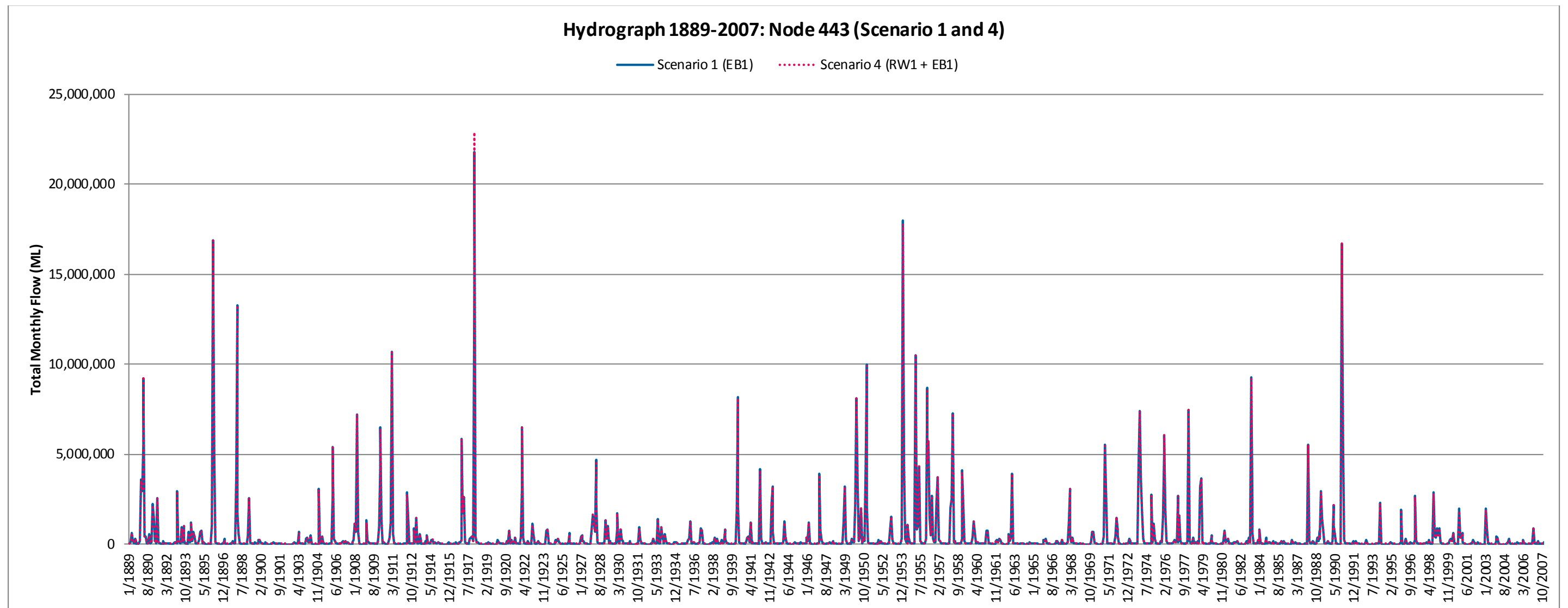
Rookwood Weir Stage 1 – monthly hydrograph at data location IQQM3 (The Gap)



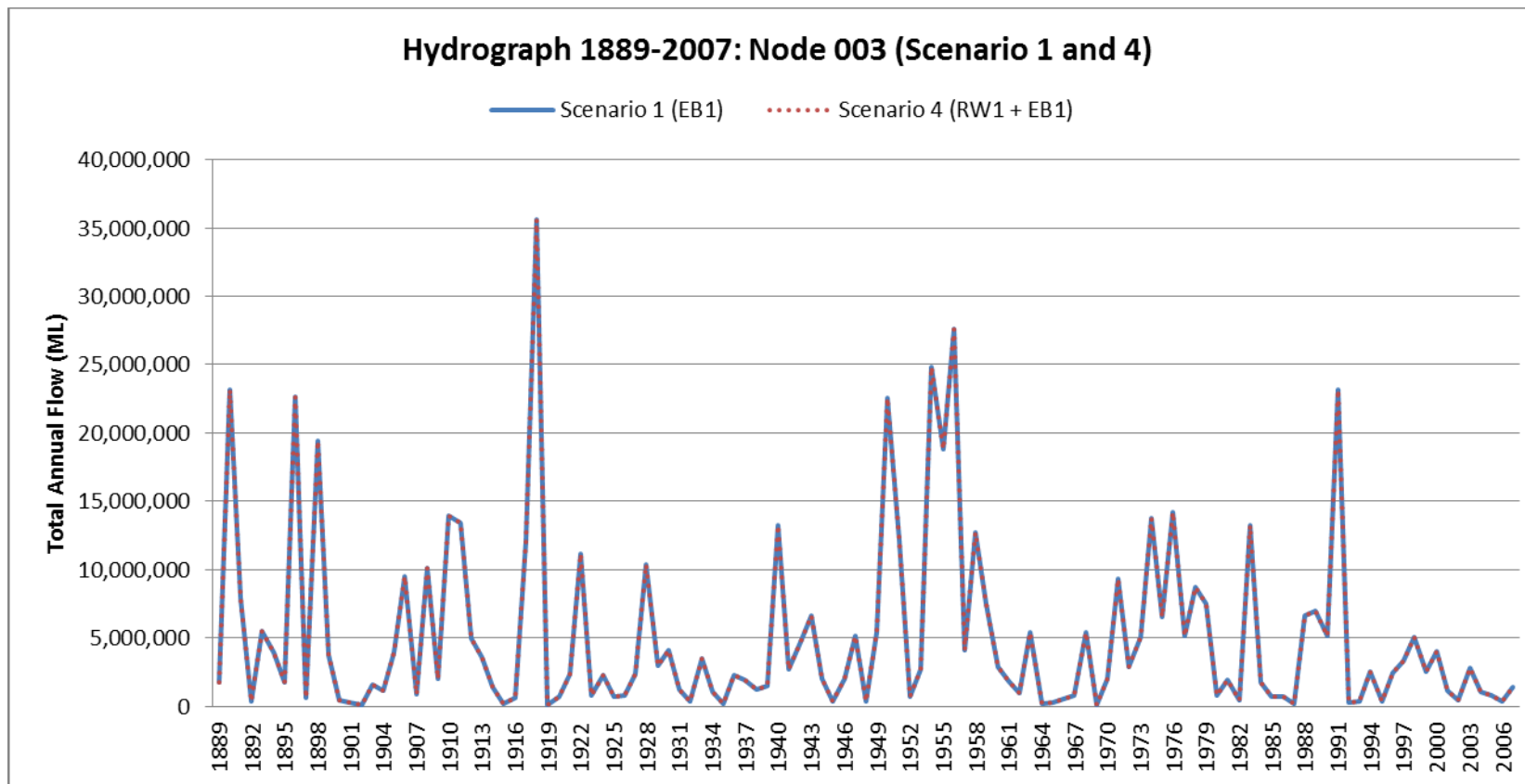
Rookwood Weir Stage 1 – annual hydrograph at data location IQQM4 (downstream of Rookwood Weir)



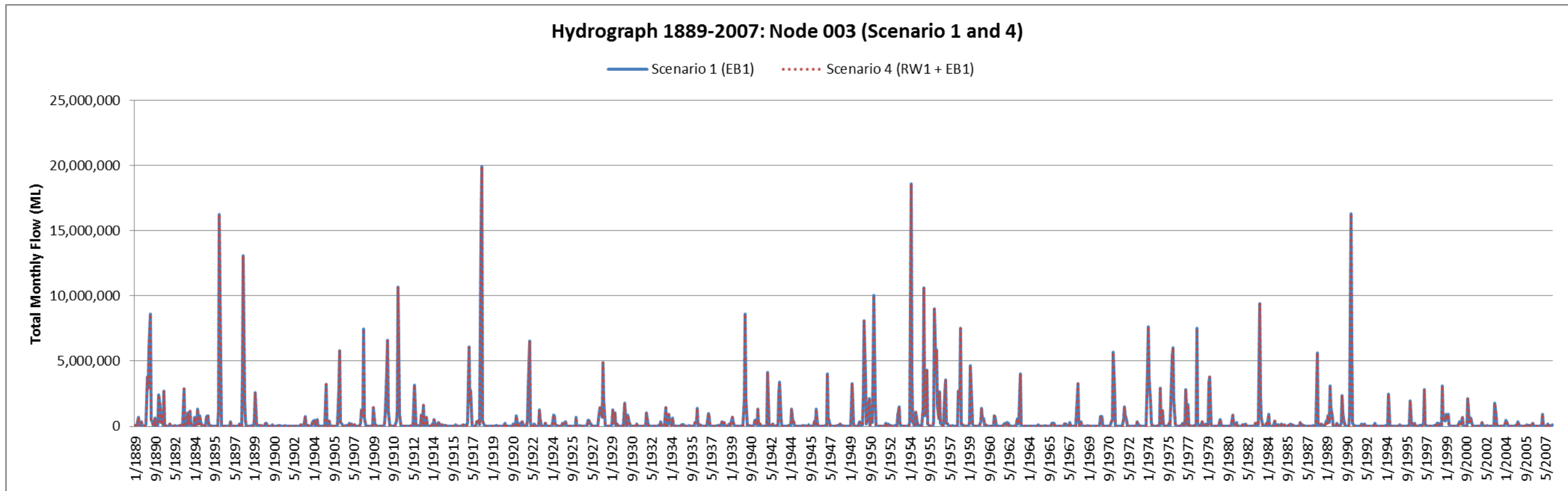
Rookwood Weir Stage 1 – monthly hydrograph at data location IQQM4 (downstream of Rookwood Weir)



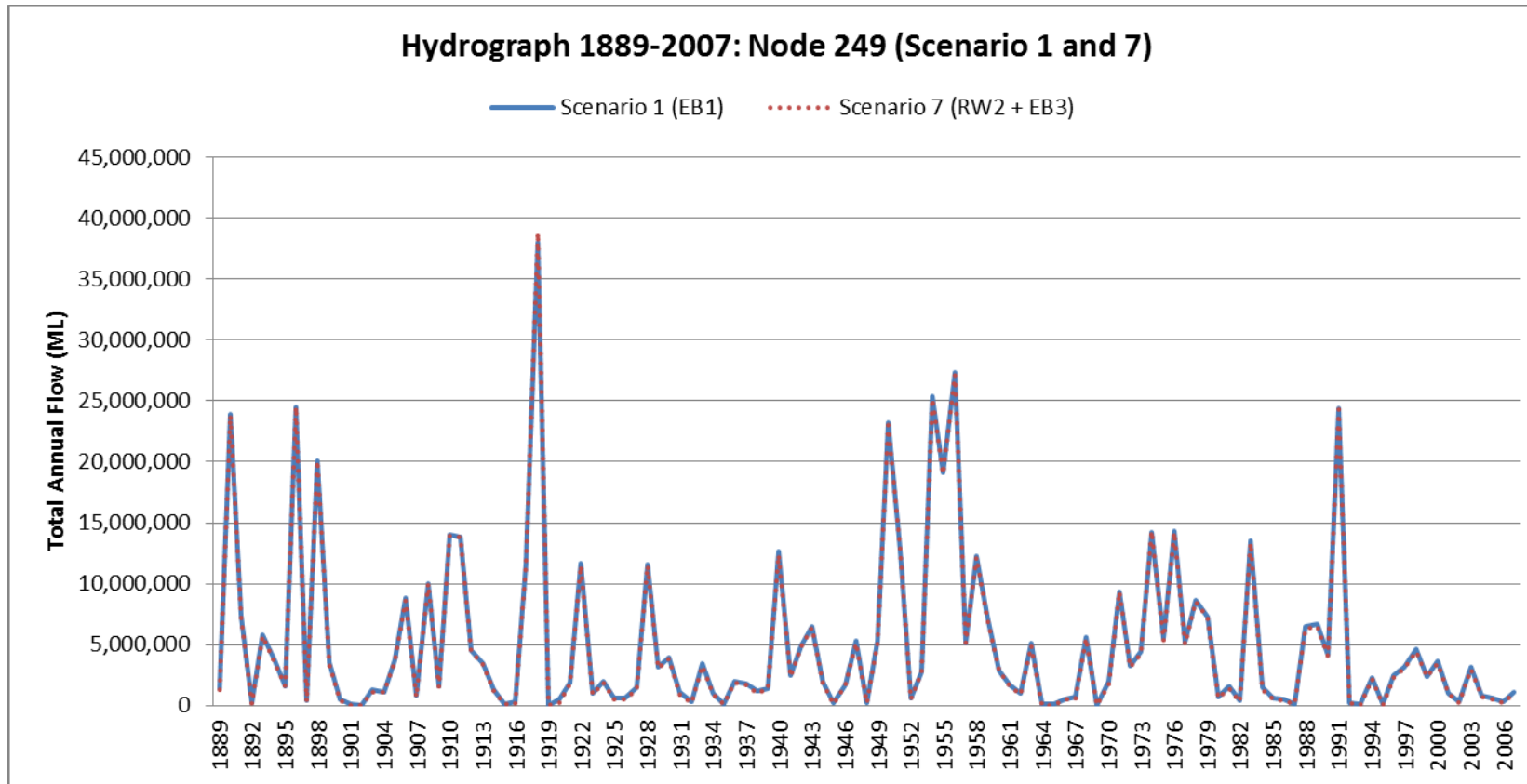
Rookwood Weir Stage 1 – annual hydrograph at data location IQQM5 (Riverslea)



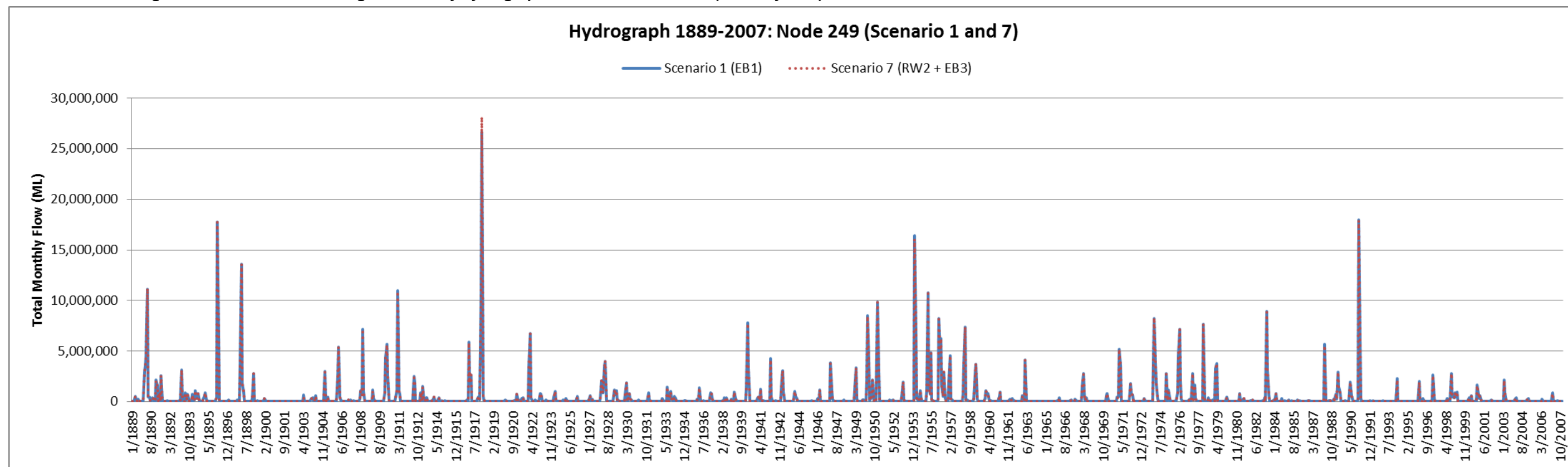
Rookwood Weir Stage 1 – monthly hydrograph at data location IQQM5 (Riverslea)



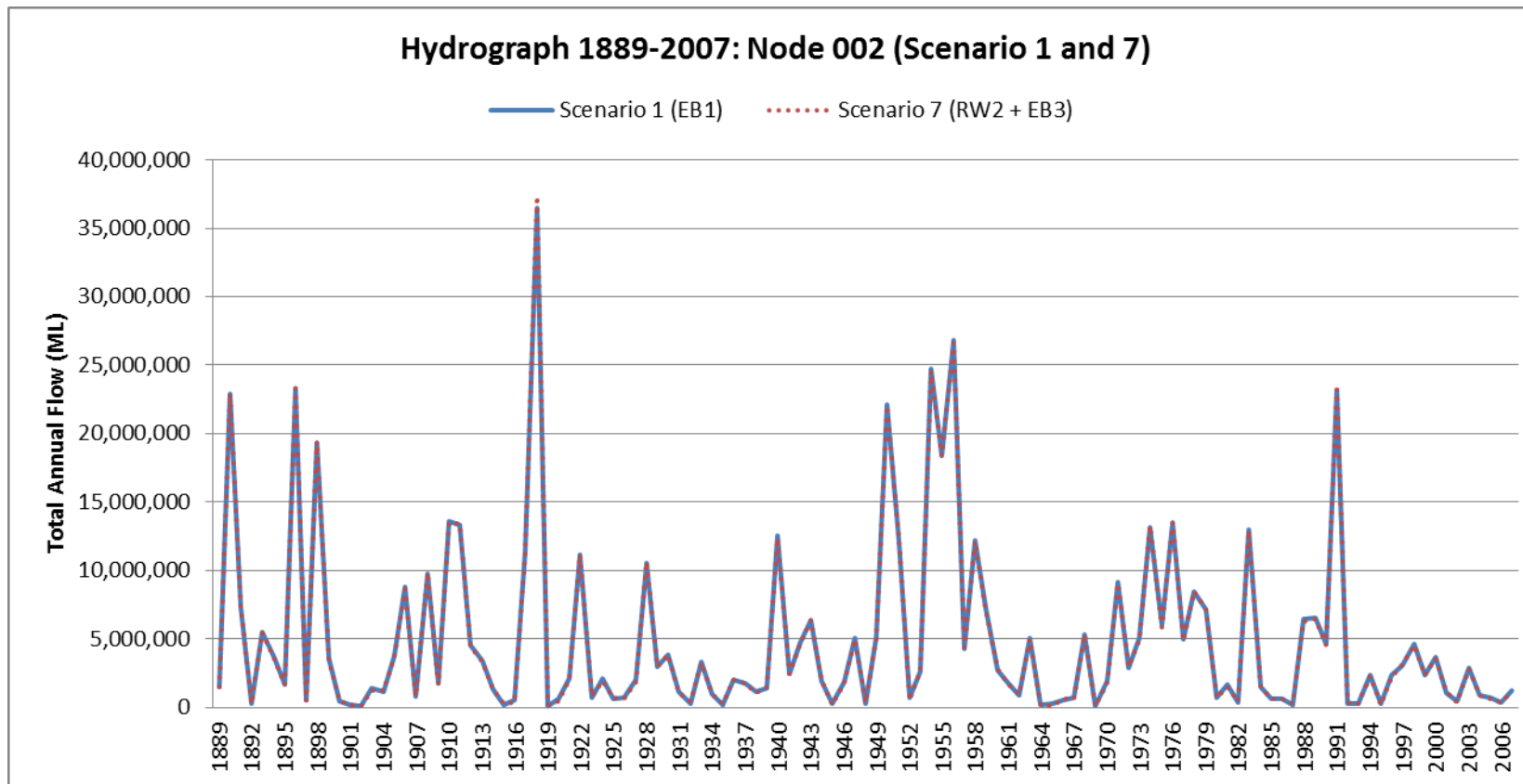
Rookwood Weir Stage 2 and Eden Bann Weir Stage 3 - annual hydrograph at data location IQQM1 (end of system)



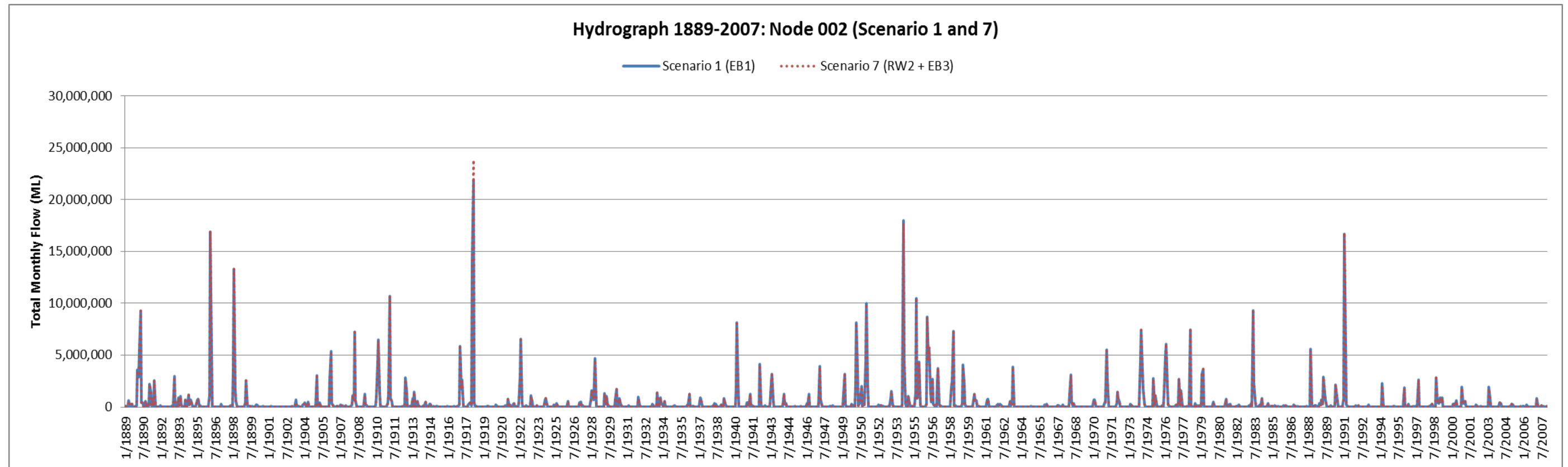
Rookwood Weir Stage 2 and Eden Bann Weir Stage 3 - monthly hydrograph at data location IQQM1 (end of system)



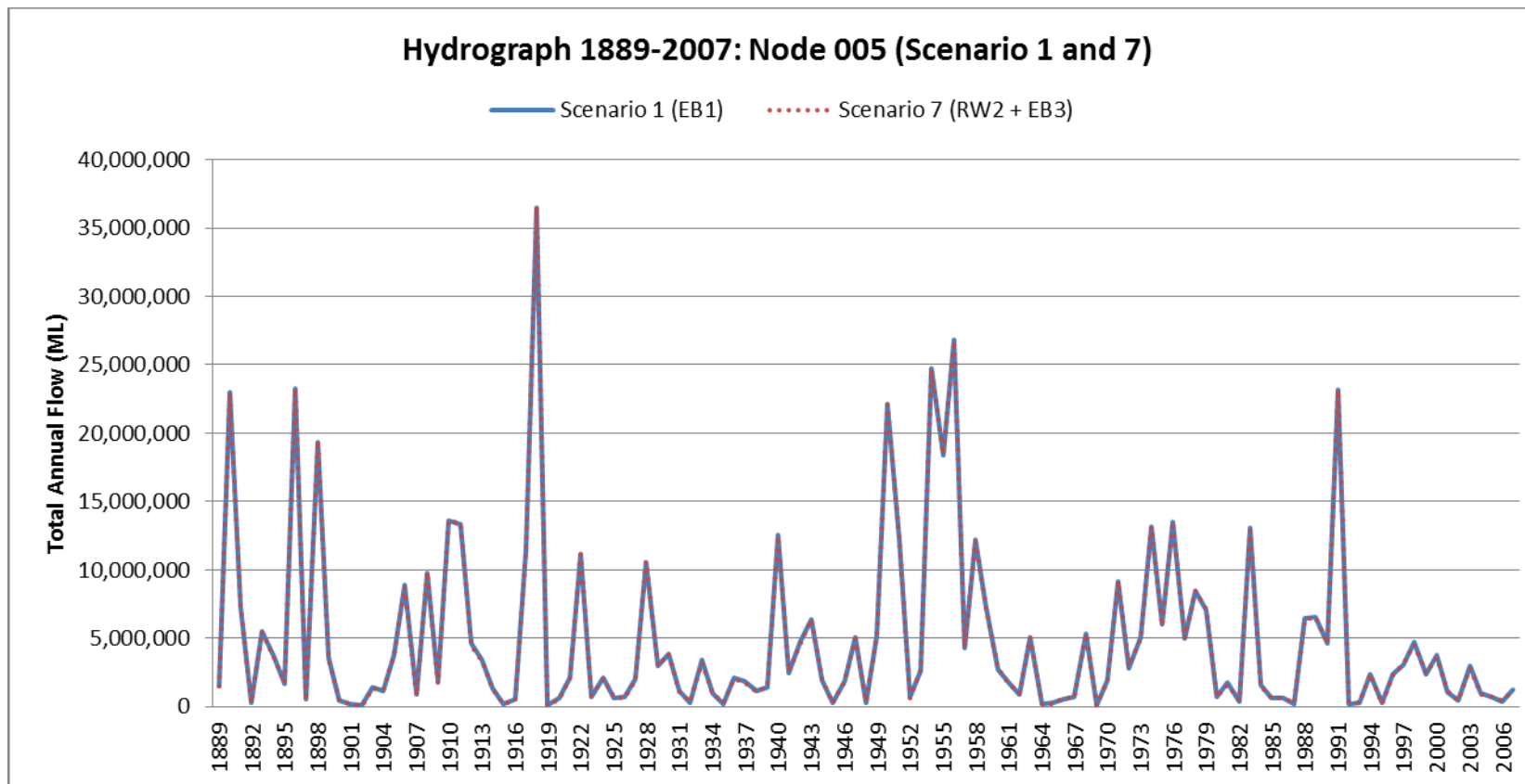
Rookwood Weir Stage 2 and Eden Bann Weir Stage 3 - annual hydrograph at data location IQQM2 (Wattlebank)



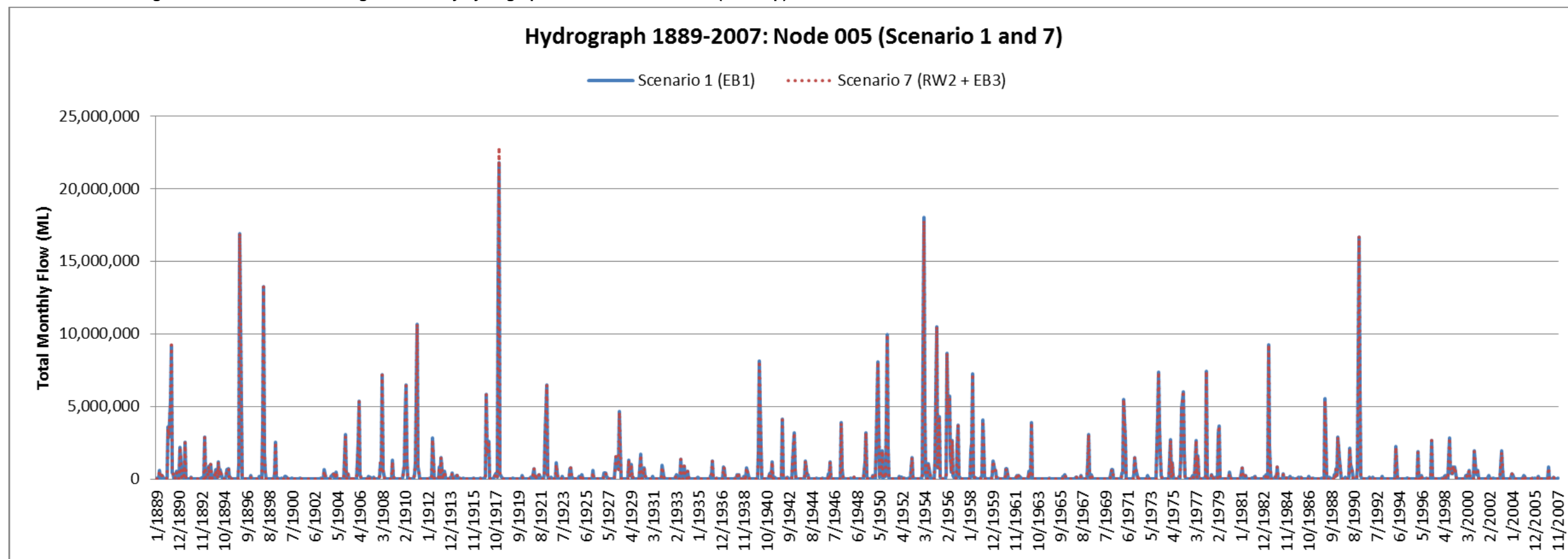
Rookwood Weir Stage 2 and Eden Bann Weir Stage 3 - monthly hydrograph at data location IQQM2 (Wattlebank)



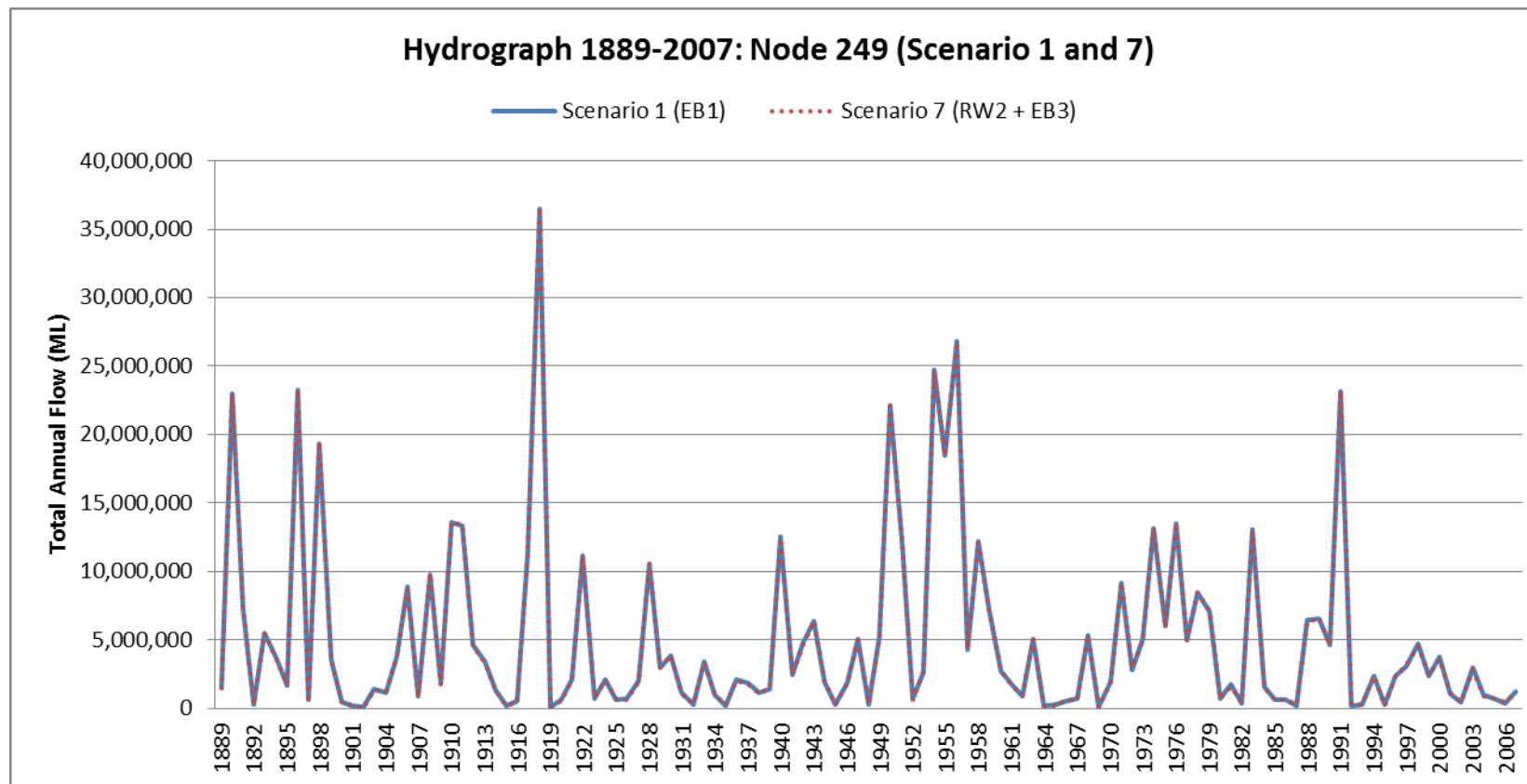
Rookwood Weir Stage 2 and Eden Bann Weir Stage 3 - annual hydrograph at data location IQQM3 (The Gap)



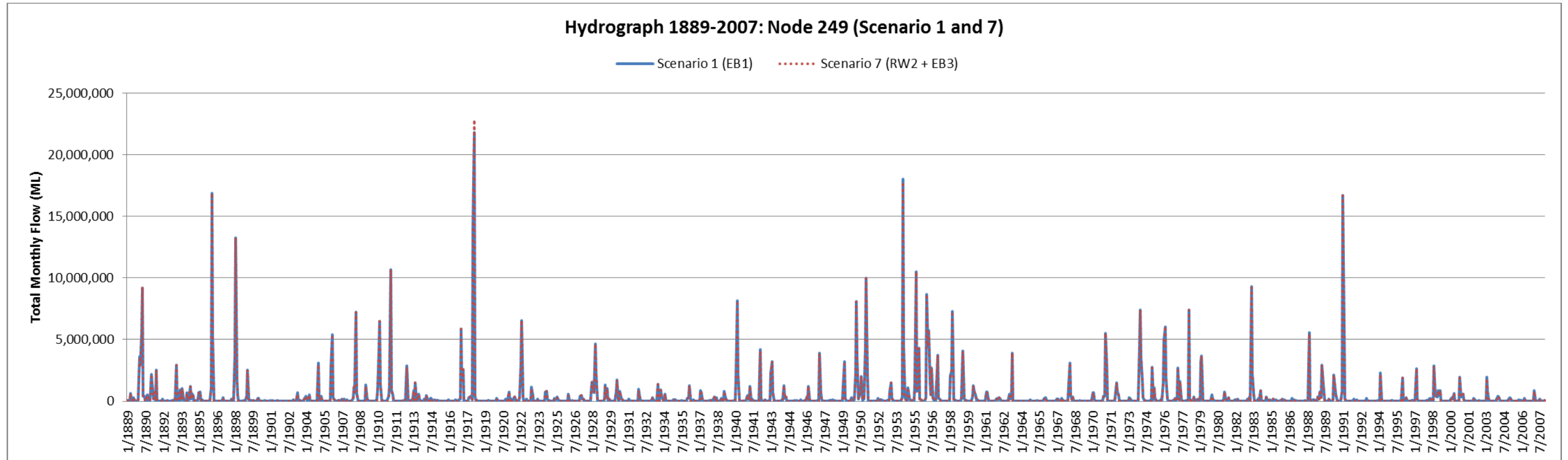
Rookwood Weir Stage 2 and Eden Bann Weir Stage 3 - monthly hydrograph at data location IQQM3 (The Gap)



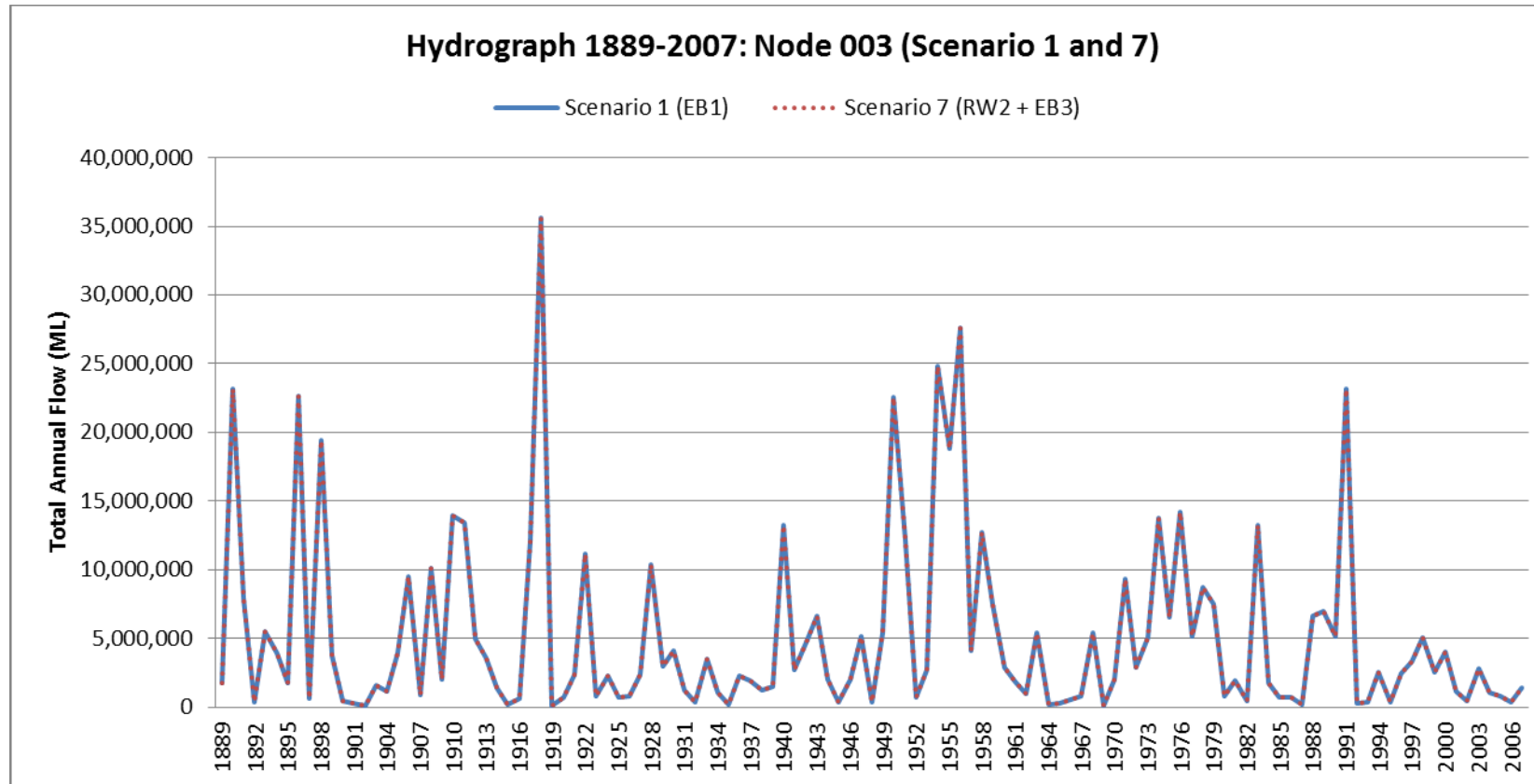
Rookwood Weir Stage 2 and Eden Bann Weir Stage 3 - annual hydrograph at data location IQQM4 (downstream Rookwood Weir)



Rookwood Weir Stage 2 and Eden Bann Weir Stage 3 - monthly hydrograph at data location IQQM4 (downstream Rookwood Weir)



Rookwood Weir Stage 2 and Eden Bann Weir Stage 3 - annual hydrograph at data location IQQM5 (Riverslea)



Rookwood Weir Stage 2 and Eden Bann Weir Stage 3 - monthly hydrograph at data location IQQM5 (Riverslea)

