RETURN TO CONTENTS PAGE

G5

Title search results

Lot 123 on SP112705

QUEENSLAND GOVERNMENT

HISTORICAL STATE TENURE SEARCH

NATURAL RESOURCES AND WATER, QUEENSLAND

Request No: 1576984
Search Date: 08/08/2007 10:04

Title Reference: 40008706
Date Created: 10/12/1996

[Form 2.2] Title Reference: 40008706

QUEENSLAND

LEASE IN PERPETUITY

Land Act 1994

Elizabeth the Second, by the Grace of God, Queen of Australia, and Her other Realms and Territories, Head of the Commonwealth:-

TO ALL TO WHOM THESE PRESENTS SHALL COME, GREETING:

WE, with the advice of the Executive Council, under Section 214 and 215 of the Transport Infrastructure Act 1994 and Section 17 of the Land Act 1994, lease as LEASE IN PERPETUITY all that parcel of land described in Schedule 1, in perpetuity, beginning on the day specified in Schedule 2, to the person described in Schedule 3.

SUBJECT TO -
(a) the payment of the annual rent under the Land Act 1994; and
(b) the reservations specified; and
(c) the conditions specified in schedule 4; and
(d) such other reservations and conditions as may be contained in and declared by the laws of the State.

Specified Reservations -
(a) All minerals (as defined by the Mineral Resources Act 1989) on and below the surface of the land
(b) The right of access for the purpose of searching for and working any mines (as defined by the Mineral Resources Act 1989) in any part of the land
(c) All petroleum (as defined by the Petroleum Act 1923) on and below the surface of the land
(d) All rights of access for the purpose of searching for and for the operations of obtaining petroleum in any part of the land, and all rights of way for access and for pipelines and other purposes requisite for obtaining and conveying petroleum in the event of petroleum being obtained in any part of the said land

IN TESTIMONY WHEREOF, WE have caused this OUR lease to be sealed with the Seal of the State of Queensland.

WITNESS our Trusty and Well-beloved Her Excellency Leneen Forde, Companion of the Order of Australia, Governor in and over the State of Queensland and its Dependencies, in the Commonwealth of Australia at Government House, Brisbane, in Queensland aforesaid, this 5th day of December, in the 45th Year of Our

QUEENSLAND GOVERNMENT

HISTORICAL STATE TENURE SEARCH

NATURAL RESOURCES AND WATER, QUEENSLAND

Request No: 1576984
Search Date: 08/08/2007 10:04

Title Reference: 40008706
Date Created: 10/12/1996

Reign and in the year of Our Lord 1996.

DESCRIPTION OF LAND

Tenure Reference: PPL 0/208003

LOT 1 CROWN PLAN 825707

Exclusive of SP113018,RP890875,SP108584,SP112704,SP112705,SP112707,
SP112708,SP112709,SP112710,SP112706,CP827238,CP827239,
CP827240,CP827241,CP827242,CP827243,CP827244,CP827245,
CP827246,CP827247,RP911804,RP911805,CPSL12206,CPSL12216,
CPSL12217,CP PO20,CP827110,CP827112,CP827113,CP827114,
CP827115,CP827116,CP827117,CP827118,CP827119,CP827120,
CP827211,SP102367,SP102368,CP827170,CP827171,CP827172,
CP827173,CP827174,CP827175,CP827176,CP827177,CP827034,
SP112666,CP827298,SP112669,CP827282,CP827284,CP827285,
CP827286,CP827287,CP827288,CP827289,CP827290,CP827291,
CP827292,CP827299,CP827302,SP104988,CP827281,SP104992,
SP112668,SP112670,CP827300,CP827280,CP827294,CP827295,
CP827297,CP827301,SP104989,SP104990,SP104991,SP105001,
SP112667,SP104920,SP104921,SP104922,SP104923,SP104924,
SP104925,SP104926,SP104927,SP104928,SP104929,SP104930,
CP827073,CP827075,CP827076,CP827077,CP827079,CP827080,
CP827081,CP827082,CP827083,CP827084,CP827085,CP827086,
CP827182,CP827183,CP827184,CP827188,CP827189,CP827190,
CP827191,SP102247,SP109383,SP109384,SP109387,SP109380,
SP109381,SP109382,SP109385,SP109386,SP109388,SP112712,
SP112714,CP827139,CP827142,SP102292,SP102293,CP827122,
CP827124,CP827128,CP827129,CP827130,CP827131,CP827133,
CP827138,CP827140,CP827141,CP827143,CP827145,CP827147,
CP827148,CP827149,CP827150,CP827151,CP827152,CP827153,
CP827155,SP108241,CP827011,CP827013,CP827001,CP827002,
CP827003,CP827004,CP827005,CP827006,CP827007,CP827008,
CP827009,CP827010,CP827012,CP827014,CP827015,CP827016,
CP827017,CP827018,CP827019,CP827020,CP827021,CP827022,
CP827023,CP827024,CP827265,CP827267,CP827268,CP827270,
CP827271,CP827272,CP827273,CP827274,CP827275,CP827276,
CP827277,CP827278,CP827279,SP104948,CP827349,CP827338,
CP827339,CP827340,CP827341,CP827342,CP827343,CP827344,
CP827346,CP827347,CP827348,CP827350,CP827351,CP827352,
CP827353,SP104949,SP109398,SP109399,SP109400,SP109396,
SP109397,SP104995,SP104997,SP104993,SP104994,SP104996,
CP827248,CP827249,CP827250,CP827251,CP827252,CP827253,
CP827254,CP827255,CP827256,CP827257,CP827258,CP827259,

COMPUTER FOLIO SEARCH

The Registrar of Titles hereby certifies that at the date and time specified in the statement of the computer folio search on the reverse side hereof -

1 The information shown in this statement [other than information shown in the section headed **ADMINISTRATIVE ADVICES** and **UNREGISTERED DEALINGS**] had been duly recorded, pursuant to the provisions of the relevant legislation, on the folio of the Register kept pursuant to the Land Title Act in respect of the land or lot described in that statement.

2 At the time of this Search Statement where the statement contains a section headed **REGISTERED OWNER** the person/corporation described in that section is the registered owner of an estate in fee simple [or such other estate or interest as is set forth in that section] in the land or lot so described, subject to such easements, encumbrances and interests as appear in the section headed **EASEMENTS, ENCUMBRANCES AND INTERESTS.**

3 In relation to information on a BUP/GTP Search Statement dealings have not been recorded unless the date of such recording appears. The information should never be used in lieu of a computer folio search.

NOTE

This statement is subject to Crown copyright and should not be photocopied or reproduced

REGISTRAR OF TITLES
REGISTRAR OF WATER ALLOCATIONS
QUEENSLAND

Registrar of Titles
Registrar of Water Allocations

QUEENSLAND GOVERNMENT

HISTORICAL STATE TENURE SEARCH

NATURAL RESOURCES AND WATER, QUEENSLAND

Request No: 1576984
Search Date: 08/08/2007 10:04

Title Reference: 40008706
Date Created: 10/12/1996

DESCRIPTION OF LAND

CP827260,CP827261,SP104931,SP104932,SP104934,SP104935,
SP104936,SP104937,SP104938,SP104939,SP104940,SP104942,
SP104943,SP104944,SP104945,SP104946,SP108304,SP108305,
SP108306,SP108307,SP108308,SP108310,SP108313,SP108314,
SP108317,SP108318,SP108319,CP827097,CP827098,CP827100,
CP827101,CP827102,CP827103,CP827104,CP827105,CP827106,
CP827107,CP827108,SP104965,SP104980,SP104987,SP104985,
SP104984,SP104982,SP104981,SP104979,SP104978,SP104976,
SP104975,SP104974,SP104973,SP104972,SP104970,SP104969,
SP104968,SP104967,SP104966,SP104903,SP104904,SP104905,
SP104915,SP104906,SP104907,SP104908,SP104909,SP104910,
SP104912,SP104914,SP117109,SP117110,SP117111,SP117112,
SP117113,SP117114,SP117115,SP117116,SP117117,SP117118,
SP117119,SP113985,SP113986,SP113987,SP113988,SP113989,
SP113990,SP113991,SP113992,SP113993,SP113994,SP113995,
SP113996,SP113997,SP113998,SP113999,SP114000,SP122509,
SP122005,SP104916,SP104917,SP104918,SP108271,SP108273,
SP102258,SP102259,SP102260,SP102261,SP102262,SP102263,
SP102264,SP102265,SP102266,SP102267,SP102268,SP102269,
SP102270,SP102271,SP102272,SP102273,SP114002,SP122299,
SP122300,SP122301,SP122302,SP122102,SP122108,SP122103,
SP122107,SP122101,SP122105,SP122106,SP122104,SP122109,
SP122110,SP122100,SP116413,SP116414,SP116415,SP116416,
CP827157,CP827158,CP827159,CP827160,CP827161,CP827162,
CP827163,CP827164,SP105842,SP113921,SP102242,SP102243,
SP102246,SP109436,SP125674,SP121967,SP121968,SP121969,
SP121970,SP125671,SP121971,SP121972,SP121974,SP121975,
SP121976,SP121977,SP121978,SP121979,SP124228,SP121981,
SP121982,SP125667,SP121983,SP125672,SP125673,SP125675,
CP827040,CP827135,CP827195,CP827196,CP827197,CP827200,
CP827201,CP827202,CP827204,CP827205,CP827206,CP827207,
CP827208,CP827209,CP827210,CP827215,CP827216,CP827217,
CP827218,CP827219,CP827220,CP827221,CP827222,CP827223,
CP827224,CP827225,CP827226,CP827227,CP827229,CP827232,
CP827233,CP827235,CP827236,SP104959,SP104960,SP104961,
SP104962,SP104963,SP104964,SP104998,SP104999,CP827078,
CP827087,CP827303,CP827304,CP827305,CP827306,CP827307,
SP129803,SP129804,SP129806,SP129807,SP130183,RP840942,
SP116403,SP116404,SP116405,SP116406,SP116407,SP116408,
SP116409,SP116410,SP116411,SP116412,SP116986,SP123296,
SP123298,SP116397,SP116398,SP116400,SP116401,SP116402,
SP130030,SP130031,SP130032,SP130033,SP130034,SP130035,
SP130036,SP130037,SP130038,SP130039,SP130040,SP133477,
SP130041,SP130042,SP129847,SP129854,SP129846,SP129862,
SP129863,SP134380,SP129848,SP129849,SP129850,SP129851,
SP129852,SP129853,SP129855,SP129856,SP129857,SP129858,

QUEENSLAND GOVERNMENT

HISTORICAL STATE TENURE SEARCH

NATURAL RESOURCES AND WATER, QUEENSLAND

Request No: 1576984
Search Date: 08/08/2007 10:04

Title Reference: 40008706
Date Created: 10/12/1996

DESCRIPTION OF LAND

SP129859,SP129860,SP129861,SP122182,SP122183,SP122184,
SP122185,SP122186,SP122187,SP122189,SP129242,SP108242,
SP108243,SP108244,SP108245,SP108246,SP108248,SP108250,
SP108253,SP108254,SP108255,SP108255,SP108256,SP108257,
SP108258,SP108259,SP108260,SP108261,SP108262,SP108263,
SP108264,SP108265,SP108266,SP108267,SP108268,SP108269,
SP113922,SP113924,CP827043,CP827088,CP827089,CP827090,
CP827092,CP827094,CP827094,CP827095,CP827096,CP827121,
SP121954,SP122050,SP122051,SP122052,SP122054,SP122055,
SP122056,SP122057,SP122059,SP122060,SP122061,SP122062,
SP122063,SP122064,SP122065,SP122066,SP122067,SP121557,
SP121558,SP121559,SP121560,SP121561,SP121562,SP121563,
SP121564,SP121565,SP121566,SP121567,SP121568,SP113983,
SP119217,SP119218,SP119219,SP119220,SP119221,SP119222,
SP119224,SP119225,SP119226,SP119227,SP119228,SP119229,
SP119230,SP119231,SP119232,SP119233,SP119234,SP119236,
SP119235,SP119237,SP119238,SP119239,SP119240,SP119241,
SP119243,SP119244,SP119245,SP119246,SP119247,SP119248,
SP119249,SP119250,SP119251,SP119252,SP119253,SP119254,
SP119255,SP119256,SP119257,SP119258,SP119259,SP119260,
SP119261,SP119262,SP119263,SP121319,SP122573,SP130176,
SP130177,SP130178,SP136440,SP113955,SP129904,SP129971,
SP130071,SP130072,SP130073,SP130074,SP130075,SP130076,
SP130077,SP130079,SP130080,SP130081,SP130082,SP130083,
SP130084,SP130085,SP130086,SP130087,SP130088,SP130089,
SP130090,SP130091,SP130092,SP130093,SP130094,SP130095,
SP130096,SP130097,SP130098,SP130099,SP130100,SP130101,
SP130102,SP130103,SP130104,SP130105,SP130106,SP130107,
SP136439,SP121964,SP121965,SP112688,SP112689,SP112690,
SP112691,SP112692,SP117092,SP117093,SP117094,SP117095.
SP117097,SP113967,SP113969,SP113970,SP113971,SP113972,
SP117856,SP120723,SP123041,SP152297,SP122012,SP122013,
SP122014,SP122015,SP122016,SP122017,SP122018,SP122019,
SP122020,SP109401,SP109402,SP109403,SP138494,SP109404,
SP109405,SP109406,SP109407,SP109408,SP109409,SP109410,
SP109411,SP109412,SP109413,SP109414,SP109415,SP109416,
SP109417,SP109418,SP109419,SP109420,SP109421,SP109422,
SP109423,SP109424,SP109425,SP109426,SP109427,SP109428,
SP109429,SP144328,SP109430,SP109431,SP109432,SP109433,
SP109434,SP109435,SP118731,SP122003,SP122031,SP122376,
SP122377,SP122378,SP131508,SP129973,SP129974,SP129977,
SP129980,SP129981,SP129982,SP137515,SP122241,SP122242,
SP122243,SP122244,SP130894,SP122246,SP122247,SP131469,
SP122248,SP122249,SP122250,SP122251,SP122252,SP122253,
SP130896,SP122254,SP122255,SP122256,SP122257,SP122258,
SP122258,SP122259,SP122260,SP122261,SP122262,SP122263,

QUEENSLAND GOVERNMENT

HISTORICAL STATE TENURE SEARCH

NATURAL RESOURCES AND WATER, QUEENSLAND

Request No: 1576984
Search Date: 08/08/2007 10:04

Title Reference: 40008706
Date Created: 10/12/1996

DESCRIPTION OF LAND

SP122264,SP122265,SP122266,SP122267,SP130574,SP122268,
SP122269,SP122270.SP122271,SP122272,SP122273,SP122274,
SP122275,SP122276,SP122277,SP122278,SP122279,SP122280,
SP122281,SP122282,SP122283,SP122284,SP122285,SP122286,
SP122287,SP122288,SP122289,SP122290,SP122291,SP122292,
SP122293,SP122294,SP122296,SP122297,SP122298,SP131468,
SP130180,SP130572,SP140246,SP117087,SP119277,SP119278,
SP119279,SP119280,SP119281,SP119282,SP119283,SP119284,
SP117069,SP117070,SP117071,SP117072,SP117073,SP117074,
SP117075,SP117076,SP117079,SP117080,SP117081,SP134000,
SP133996,SP129741,SP129742,SP129743,SP129744,SP129745,
SP129746,SP129747,SP129748,SP129749,SP129750,SP129751,
SP129752,SP129753,SP129754,SP129756,SP129757,SP129758,
SP129759,SP129760,SP129761,SP129762,SP129763,SP129764,
SP129765,SP129766,SP129767,SP129768,SP129769,SP129770,
SP129771,SP129772,SP129773,SP129774,SP129775,SP129776,
SP129777,SP129778,SP129779,SP129780,SP129781,SP129782,
SP129783,SP129784,SP129785,SP113914,SP113915,SP113916,
SP113917,SP113918,SP113919,SP117127,SP122034,SP122035,
SP122036,SP122037,SP122038,SP122039,SP122040,SP122041,
SP122042,SP122043,SP122044,SP122045,SP122046,SP122047,
SP122048,SP122049,SP117133,SP117134,SP117135.SP117136,
SP117137,SP117138,SP117139,SP117140,SP117141,SP117142,
SP117143,SP117144,SP117144,SP117145,SP117146,SP117147,
SP117148,SP121410,SP121744,SP121745,SP139285,SP116391,
SP116392,SP116393,SP116394,SP116396,SP138490,SP122295,
SP122380,SP122381,SP122382,SP122383,SP122384,SP122385,
SP122386,SP122387,SP122388,SP122389,SP122390,SP122391,
SP122392,SP122393,SP122394,SP122395,SP122396,SP122397,
SP122398,SP122399,SP122400,SP122401,SP122402,SP122403,
SP122404,SP122405,SP122406,SP122407,SP122408,SP122409,
SP122410,SP122411,SP122412,SP122413,SP122414,SP122415,
SP122416,SP122417,SP122418,SP122419,SP122420,SP122421,
SP122422,SP122423,SP122424,SP122425,SP122426,SP122427,
SP122428,SP122429,SP122430,SP122431,SP122432,SP122433,
SP122434,SP122435,SP122436,SP122437,SP130181,SP117098,
SP117099,SP117100,SP117101,SP117102,SP117103,SP117104,
SP117105,SP117106,SP117107,SP117108,CP827039,CP827057,
CP827058,CP827059,CP827060,CP827061,CP827062,CP827063,
CP827064,CP827065,CP827066,CP827067,CP827068,CP827069,
CP827070,CP827071,CP827169,CP909422,SP139284,SP122191,
SP122192,SP122193,SP129453,SP122194,SP122195,SP122196,
SP122197,SP122198,SP122199,SP122200,SP122201,SP122202,
SP122203,SP122204,SP122205,SP122206,SP122207,SP122208,
SP122209,SP122457,SP129452,SP122027,SP122028,SP122029,
SP122030,SP122032,SP122033,SP112656,SP112657,SP112658,

QUEENSLAND GOVERNMENT

HISTORICAL STATE TENURE SEARCH

NATURAL RESOURCES AND WATER, QUEENSLAND

Request No: 1576984
Search Date: 08/08/2007 10:04

Title Reference: 40008706
Date Created: 10/12/1996

DESCRIPTION OF LAND

SP112659,SP112660,SP112661,SP112662,SP112663,SP112664,
SP140145,SP140146,SP140147,SP108324,SP108325,SP108326,
SP108327,SP108328,SP108329,SP108330,SP109343,SP109344,
SP109345,SP109346,SP109347,SP109348,SP109349,SP109350,
SP109351,SP109352,SP109353,SP109354,SP109355,SP109356,
SP109357,SP109358,SP109359,SP109360,SP109361,SP109362,
SP109363,SP109364,SP109365,SP109366,SP109367,SP109368,
SP109369,SP109370,SP109371,SP109372,SP109013,SP109373,
SP109374,SP109375,SP109376,SP109377,SP109378,SP109379,
SP109437,SP109844,SP129890,SP109389,SP109390,SP109392,
SP109393,SP109394,SP122212,SP122213,SP122214,SP122215,
SP122217,SP122218,SP122219,SP122220,SP122221,SP122222,
SP122223,SP122224,SP122225,SP122226,SP122227,SP122245,
SP122450,SP122536,SP145674,SP149635,SP122228,SP122229,
SP122230,SP122231,SP122232,SP122233,SP122234,SP122235,
SP122236,SP122235,SP130182,SP130184,SP130185,SP130190,
SP139282,SP122304,SP122305,SP122306,SP122307,SP122308,
SP122309,SP122310,SP122311,SP131861,SP131862,SP129983,
SP129984,SP129985,SP129986,SP129987,SP129988,SP129989,
SP129990,SP129991,SP129992,SP129993,SP129994,SP129995,
SP129996,SP129997,SP129998,SP135186,SP135193,SP135195,
SP122438,SP122439,SP122440,SP122441,SP122442,SP122442,
SP122443,SP122444,SP122445,SP122446,SP122447,SP122448,
SP122449,SP105726,SP114001,SP116445,SP112747,SP112745,
SP112743,SP112741,SP112733,SP112732,SP108240,SP108236,
SP108235,SP108234,SP108233,SP116164,SP116165,SP117120,
SP117121,SP117122,SP117123,SP117124,SP117125,SP117126,
SP119387,SP117129,SP117130,SP117131,SP117132,SP129891,
SP129892,SP129893,SP129894,SP129895,SP129896,SP129897,
SP129898,SP129899,SP129901,SP129902,SP129903,SP129905,
SP129906,SP129907,SP129908,SP129909,SP129910,SP129911,
SP129912,SP129913,SP129914,SP129915,SP129916,SP129918,
SP129919,SP129920,SP129921,SP129922,SP129923,SP129924,
SP129925,SP129926,SP129927,SP129929,SP129931,SP129932,
SP129933,SP129935,SP129936,SP129937,SP116442,SP123973,
SP119264,SP119265,SP119266,SP119267,SP119268,SP119269,
SP119270,SP119271,SP119272,SP119273,SP119274,SP119275,
SP122771,SP122772,SP122773,SP108321,SP116418,SP116419,
SP116420,SP116421,SP116422,SP116423,SP116424,SP116424,
SP116425,SP116426,SP116427,SP116428,SP116430,SP116431,
SP116432,SP116433,SP116434,SP116435,SP116436,SP116437,
SP116438,SP116439,SP116440,SP116441,SP121474,SP121475,
SP121476,SP121477,SP121478,SP121479,SP121480,SP121481,
SP121482,SP113927,SP113928,SP113929,SP113930,SP113931,
SP113932,SP113933,SP113934,SP113935,SP113936,SP113937,
SP113938,SP113939,SP113940,SP113941,SP113942,SP129830,

QUEENSLAND GOVERNMENT

HISTORICAL STATE TENURE SEARCH

NATURAL RESOURCES AND WATER, QUEENSLAND

Request No: 1576984
Search Date: 08/08/2007 10:04

Title Reference: 40008706
Date Created: 10/12/1996

DESCRIPTION OF LAND

SP129831,SP129832,SP129834,SP129835,SP129836,SP129837,
SP129838,SP129839,SP129840,SP129841,SP129842,SP129843,
SP129844,SP136842,SP129845,SP136444,SP136445,SP136446,
SP136447,SP136448,SP136449,SP136450,SP136451,SP136452,
SP137876,SP121570,SP121571,SP121572,SP121573,SP121944,
SP130139,SP130140,SP130141,SP130142,SP130143,SP130144,
SP130145,SP130146,SP130147,SP130148,SP130149,SP130150,
SP130151,SP130152,SP130153,SP130154,SP130155,SP130156,
SP130157,SP130158,SP130159,SP130160,SP130161,SP130162,
SP130163,SP121953,SP122068,SP122069,SP122070,SP122071,
SP122072,SP122073,SP122074,SP122075,SP122076,SP122077,
SP122078,SP122080,SP122081,SP122082,SP122083,SP122084,
SP122085,SP122086,SP122087,SP122088,SP122089,SP122090,
SP122091,SP122092,SP122093,SP122094,SP122095,SP122096,
SP122097,SP122098,SP122099,SP122240,SP154878,SP154879,
SP129808,SP129809,SP129810,SP129811,SP129812,SP129813,
SP129814,SP129815,SP129816,SP129817,SP129818,SP129819,
SP129820,SP129822,SP129823,SP129824,SP129825,SP129826,
SP129827,SP129828,SP129829,SP136436,SP130164,SP130165,
SP130166,SP130167,SP130168,SP130169,SP130170,SP130171,
SP130172,SP130173,SP130174,SP130175,SP122324,SP122325,
SP122326,SP122328,SP122329,SP122330,SP122331,SP122332,
SP122333,SP122334,SP122335,SP122336,SP122337,SP122338,
SP122339,SP122340,SP122341,SP122342,SP122343,SP122344,
SP122345,SP122346,SP122347,SP122348,SP122350,SP122351,
SP122352,SP122353,SP122354,SP122355,SP122357,SP122358,
SP122359,SP122360,SP122361,SP122362,SP122363,SP122364,
SP122365,SP122367,SP122368,SP122369,SP122370,SP122371,
SP122372,SP122373,SP122374,SP129652,SP129656,SP122477,
SP122478,SP122479,SP122480,SP132776,SP122481,SP122482,
SP122483,SP122484,SP122485,SP122486,SP122487,SP122488,
SP122489,SP122490,SP122491,SP122492,SP122493,SP122494,
SP122496,SP122497,SP122498,SP122499,SP122500,SP122501,
SP122502,SP122503,SP122504,SP122505,SP142151,SP102196,
SP102197,SP102198,SP102199,SP102201,SP102202,SP102203,
SP102204,SP102205,SP102206,SP102207,SP102208,SP102209,
SP102210,SP102211,SP102212,SP102213,SP102216,SP102217,
SP102218,SP102219,SP102220,SP102221,SP102222,SP102223,
SP102224,SP102225,SP102227,SP102230,SP102231,SP102232,
SP102233,SP102235,SP102236,SP102237,SP102240,SP108323,
SP108698,SP113905,SP113906,SP113907,SP113908,SP113909,
SP113910,SP113911,SP113912,SP113913,CP827311,CP827312,
CP827313,CP827314,CP827315,SP827316,CP827317,CP827318,
CP827319,CP827321,CP827322,CP827323,CP827324,CP827325,
CP827327,CP827328,CP827329,CP827330,CP827331,CP827332,
CP827333,CP827334,CP827335,CP827336,CP827337,SP102290,

QUEENSLAND GOVERNMENT

HISTORICAL STATE TENURE SEARCH

NATURAL RESOURCES AND WATER, QUEENSLAND

Request No: 1576984
Search Date: 08/08/2007 10:04

Title Reference: 40008706
Date Created: 10/12/1996

DESCRIPTION OF LAND

SP102291,SP102822,CP827025,CP827026,CP827027,CP827028,
CP827029,CP827030,CP827031,CP827032,CP827033,CP827035,
CP827036,CP827037,CP827038,CP827044,CP827046,CP827047,
CP827048,CP827049,CP827050,CP827051,CP827052,CP827054,
CP827055,CP827056,CP827178,CP912848,SP100934,SP100935,
SP122312,SP122313,SP122314,SP122315,SP122316,SP122317,
SP122318,SP122319,SP122320,SP122321,SP122322,SP122323,
SP102275,SP102276,SP102277,SP102278,SP102279,SP102281,
SP102282,SP102283,SP102284,SP102285,SP102286,SP102287,
SP102288,SP102289,SP102280,SP109441,SP105000,SP141559,
SP141560,SP122506,SP122507,SP122508,SP122510,SP122511,
SP122512,SP122513,SP122514,SP122515,SP122516,SP122517,
SP141556,SP121539,SP121540,SP121541,SP121542,SP121543,
SP121544,SP121545,SP121546,SP121547,SP121548,SP121549,
SP121550,SP121551,SP121552,SP121553,SP121554,SP121554,
SP121555,SP121569,SP130054,SP130055,SP130056,SP130057,
SP130058,SP130059,SP130060,SP130061,SP130062,SP130063,
SP130064,SP130065,SP130066,SP130067,SP130068,SP130069,
SP121504,SP121505,SP121506,SP121507,SP121508,SP121509,
SP121509,SP121510,SP121511,SP121512,SP121513,SP121514,
SP121515,SP121516,SP121517,SP121518,SP121519,SP121520,
SP121521,SP121522,SP121523,SP121524,SP121525,SP121526,
SP121527,SP121528,SP121529,SP121530,SP121531,SP121532,
SP121533,SP121534,SP121535,SP121536,SP121537,SP122157,
SP122158,SP122159,SP122160,SP122161,SP122162,SP122163,
SP122163,SP122164,SP122165,SP122166,SP122167,SP122168,
SP122169,SP122170,SP122171,SP122172,SP122173,SP122173,
SP122174,SP122175,SP122176,SP122177,SP122178,SP122179,
SP122180,SP122181,SP122210,SP122211,SP122531,SP122538,
SP129786,SP129787,SP129789,SP129790,SP129791,SP129792,
SP129793,SP129794,SP129795,SP129796,SP129797,SP129798,
SP129800,SP129801,SP129802,SP132669,SP122518,SP122519,
SP122520,SP122521,SP122522,SP122523,SP122524,SP122525,
SP129788,SP129964,SP129965,SP129966,SP129967,SP129968,
SP129969,SP129970,SP118843,SP119285,SP119286,SP119287,
SP119288,SP119289,SP119290,SP119291,SP119292,SP119293,
SP119294,SP119295,SP108274,SP108275,SP108276,SP108277,
SP108278,SP108279,SP108280,SP108281,SP108282,SP108283,
SP108284,SP108285,SP108286,SP108287,SP108288,SP108289,
SP108290,SP112671,SP112672,SP112673,SP112674,SP112675,
SP112676,SP112677,SP112678,SP112679,SP112680,SP112681,
SP112682,SP112683,SP112684,SP112685,SP112693,SP112694,
SP112695,SP112696,SP112697,SP112698,SP112700,SP112701,
SP112702,SP112703,SP113943,SP113944,SP113945,SP113946,
SP113947,SP113948,SP113949,SP113950,SP113951,SP113952,
SP113953,SP113954,SP113956,SP113957,SP113958,SP113959,

QUEENSLAND GOVERNMENT

HISTORICAL STATE TENURE SEARCH

NATURAL RESOURCES AND WATER, QUEENSLAND

Request No: 1576984
Search Date: 08/08/2007 10:04

Title Reference: 40008706
Date Created: 10/12/1996

DESCRIPTION OF LAND

SP113961,SP113962,SP113963,SP113964,SP113965,SP113966,
SP104950,SP104951,SP104952,SP104953,SP104954,SP104959,
SP104956,SP104957,SP104958,SP113974,SP113975,SP113977,
SP113978,SP113979,SP113980,SP113981,SP116346,SP116347,
SP116348,SP116349,SP116350,SP116351,SP116352,SP116353,
SP116353,SP116354,SP116355,SP116356,SP116357,SP116358,
SP119196,SP119197,SP119198,SP119199,SP119200,SP119201,
SP119202,SP119203,SP119204,SP119205,SP119206,SP119207,
SP119208,SP119209,SP119210,SP119211,SP119212,SP119213,
SP119214,SP119215,SP119216,SP130044,SP130045,SP130046,
SP130047,SP130048,SP130049,SP130050,SP130051,SP130052,
SP130053,SP130138,SP136160,SP108292,SP108293,SP108294,
SP108295,SP108296,SP108297,SP108298,SP108299,SP108300,
SP108301,SP108302,SP108303,SP122379,SP141555,SP129867,
SP129868,SP129869,SP129870,SP129871,SP129873,SP129874,
SP129875,SP129876,SP129877,SP129878,SP129879,SP129880,
SP129882,SP129883,SP129884,SP129885,SP129886,SP129887,
SP129888,SP129889,SP116359,SP116360,SP116362,SP116363,
SP116364,SP116365,SP116366,SP116367,SP116368,SP116369,
SP116370,SP116371,SP116372,SP116373,SP116374,SP116375,
SP116376,SP116377,SP116378,SP116379,SP116380,SP116381,
SP116382,SP116383,SP116384,SP116385,SP116386,SP116387,
SP116388,SP102248,SP102249,SP102250,SP102251,SP102252,
SP102253,SP102254,SP102255,SP102256,SP102257,SP113150,
SP112717,SP112718,SP112719,SP112720,SP112721,SP112722,
SP112723,SP112724,SP112725,SP112726,SP112727,SP112728,
SP112729,SP112730,SP112731,SP136441,SP136455,SP136456,
SP136457,SP136459,SP136461,SP136462,SP136463,SP136464,
SP136465,SP136466,SP136467,SP136468,SP136469,SP136470,
SP136471,SP136472,SP136473,SP136474,SP136475,SP136476,
SP136477,SP136478,SP136479,SP136480,SP136481,SP136482,
SP136483,SP136484,SP136485,SP136486,SP136487,SP136488,
SP136489,SP136490,SP136491,SP136492,SP136495,SP136496,
SP136497,SP136498,SP136499,SP139281,SP122451,SP122452,
SP135791,SP122453,SP122454,SP122455,SP122456,SP122458,
SP122459,SP122461,SP122462,SP122463,SP122464,SP122465,
SP122466,SP122467,SP122468,SP122469,SP122470,SP122471,
SP122472,SP122473,SP130043,SP135789,SP135790,SP135791,
SP135792,SP135792,SP135799,SP135800,SP135801,SP116429,
SP117149,SP117150,SP117151,SP117152,SP117153,SP117154,
SP117155,SP117156,SP117157,SP117158,SP117159,SP117161,
SP117162,SP117163,SP117164,SP117165,SP117166,SP117167,
SP117168,SP119276,SP138512,SP129999,SP130000,SP130001,
SP130002,SP130003,SP130004,SP130005,SP130006,SP130007,
SP130009,SP130010,SP130011,SP130012,SP130013,SP130014,
SP130016,SP130017,SP130018,SP130019,SP130020,SP130021,

QUEENSLAND GOVERNMENT

HISTORICAL STATE TENURE SEARCH

NATURAL RESOURCES AND WATER, QUEENSLAND

Request No: 1576984
Search Date: 08/08/2007 10:04

Title Reference: 40008706
Date Created: 10/12/1996

DESCRIPTION OF LAND

SP130022,SP130023,SP130024,SP130025,SP130026,SP130027,
SP130028,SP130029,SP155395,SP129961,SP130186,SP130187,
SP130188,SP130189,SP130191,SP130192,SP130193,SP130194,
SP130195,SP130196,SP130197,SP130198,SP130199,SP130201,
SP130202,SP130203,SP130204,SP130205,SP130206,SP130208,
SP130209,SP130210,SP130211,SP130212,SP130213,SP130214,
SP130215,SP130216,SP130217,SP130218,SP130219,SP130220,
SP130222,SP130223,SP130224,SP130225,SP130226,SP130228,
SP130229,SP130230,SP130231,SP130232,SP130233,SP130236,
SP130237,SP130238,SP136437,SP136438,SP138651,SP122111,
SP122112,SP122113,SP122114,SP122115,SP122116,SP122117,
SP122118,SP122119,SP122120,SP122121,SP122123,SP122124,
SP122126,SP122127,SP122128,SP122129,SP122130,SP122131,
SP122132,SP122133,SP122134,SP122135,SP122136,SP122137,
SP122138,SP122139,SP122140,SP122141,SP122142,SP122143,
SP122144,SP122145,SP122146,SP122147,SP122148,SP122149,
SP122150,SP122151,SP122152,SP122153,SP122154,SP122155,
SP122156,SP122540,SP125454,SP136453,SP122021,SP122022,
SP122023,SP122024,SP122025,SP122026,SP121980,SP145665,
SP121486,SP121490,SP121493,SP121494,SP121495,SP121496,
SP121498,SP121499,SP121500,SP121501,SP121502,SP121503,
SP129336

Area: 40000.000000 Ha. (ABOUT)

No Land Description

No Forestry Entitlement Area

Purpose for which granted:
TRANSPORT, PURPOSES ANCILLARY TO TRANSPORT AND OTHER COMMERCIAL AND COMMUNITY PURPOSES

TERM OF LEASE

Day of beginning of lease

Lease in perpetuity commencing on 01/07/1995

QUEENSLAND GOVERNMENT

HISTORICAL STATE TENURE SEARCH

NATURAL RESOURCES AND WATER, QUEENSLAND

Request No: 1576984
Search Date: 08/08/2007 10:04

Title Reference: 40008706
Date Created: 10/12/1996

REGISTERED LESSEE

THE STATE OF QUEENSLAND (REPRESENTED BY THE DEPARTMENT OF TRANSPORT)

CONDITIONS

A28 The lessee shall use the leased land for transport, purposes ancillary to transport and other commercial and community purposes as approved by the Chief Executive of the Department administering the Transport Infrastructure Act 1994.

K19 The lessee must keep any noxious plants, on the leased land, under control.

M314 The lessee must give the Minister administering the Land Act 1994, the information the Minister administering the Land Act 1994 asks for about the lease.

M374 Nothing in this lease shall affect, impair or extinguish any native title rights or interests which may exist over any part of the leased land.

Z75 The lessee has the responsibility for a duty of care for the leased land.

ENCUMBRANCES

1. CORRECTION No 708594507
   to remove
   TRANSPORT INFRASTRUCTURE DECLARATION NO 707778399
   Produced at 15:13 on 19/04/2005

2. TRANSPORT INFRASTRUCTURE DECLARATION No 707778399
   A COMMON AREA UNDER SECTIONS 23 & 24A OF THE TRANSPORT INFRASTRUCTURE ACT 1994 IS DECLARED OVER
   AREA A ON SP146406
   Produced at 10:40 on 04/06/2004

3. SURVEY PLAN No 706962907
   subdivides
   PART OF LOT 1 ON CP825707 INTO
   LOTS 40 AND 41 ON SP129336
   Produced at 09:45 on 08/09/2003

QUEENSLAND GOVERNMENT

HISTORICAL STATE TENURE SEARCH

NATURAL RESOURCES AND WATER, QUEENSLAND

Request No: 1576984
Search Date: 08/08/2007 10:04

Title Reference: 40008706
Date Created: 10/12/1996

ENCUMBRANCES

4. SURVEY PLAN No 706962901
subdivides
PART OF LOT 1 ON CP825707 INTO
LOT 131 ON SP121503
Produced at 09:45 on 08/09/2003

5. SURVEY PLAN No 706962896
subdivides
PART OF LOT 1 ON CP825707 INTO
LOT 92 ON SP121502
Produced at 09:44 on 08/09/2003

6. SURVEY PLAN No 706962831
subdivides
PART OF LOT 1 ON CP825707 INTO
LOT 91 ON SP121501
Produced at 09:33 on 08/09/2003

7. SURVEY PLAN No 706962823
subdivides
PART OF LOT 1 ON CP825707 INTO
LOT 83 ON SP121500
Produced at 09:32 on 08/09/2003

8. SURVEY PLAN No 706962717
subdivides
PART OF LOT 1 ON CP825707 INTO
LOT 81 ON SP121499
Produced at 09:18 on 08/09/2003

9. SURVEY PLAN No 706962709
subdivides
PART OF LOT 1 ON CP825707 INTO
LOTS 7 AND 8 ON SP121498
Produced at 09:18 on 08/09/2003

10. SURVEY PLAN No 706962642
subdivides
PART OF LOT 1 ON CP825707 INTO
LOT 7 ON SP121496
Produced at 09:11 on 08/09/2003

QUEENSLAND GOVERNMENT

HISTORICAL STATE TENURE SEARCH

NATURAL RESOURCES AND WATER, QUEENSLAND

Request No: 1576984
Search Date: 08/08/2007 10:04

Title Reference: 40008706
Date Created: 10/12/1996

ENCUMBRANCES

11. SURVEY PLAN No 706962624
subdivides
PART OF LOT 1 ON CP825707 INTO
LOT 20 ON SP121495
Produced at 09:07 on 08/09/2003

12. SURVEY PLAN No 706962511
subdivides
PART OF LOT 1 ON CP825707 INTO
LOT 141 ON SP121494
Produced at 08:52 on 08/09/2003

13. SURVEY PLAN No 706962494
subdivides
PART OF LOT 1 ON CP825707 INTO
LOT 7 ON SP121493
Produced at 08:51 on 08/09/2003

14. SURVEY PLAN No 706962445
subdivides
PART OF LOT 1 ON CP825707 INTO
LOT 20 ON SP121490
Produced at 08:42 on 08/09/2003

15. SURVEY PLAN No 706962407
subdivides
PART OF LOT 1 ON CP825707 INTO
LOT 11 ON SP121486
Produced at 08:14 on 08/09/2003

16. CORRECTION No 707043140

Produced at 07:51 on 02/10/2003

17. SURVEY PLAN No 706978742
subdivides part of the land into
LOT 16 ON SP145665
Produced at 14:06 on 11/09/2003

18. SURVEY PLAN No 706978692
subdivides part of the land into
LOT 18 ON SP121980
Produced at 14:00 on 11/09/2003

QUEENSLAND GOVERNMENT

HISTORICAL STATE TENURE SEARCH

NATURAL RESOURCES AND WATER, QUEENSLAND

Request No: 1576984
Search Date: 08/08/2007 10:04

Title Reference: 40008706
Date Created: 10/12/1996

ENCUMBRANCES

19. SURVEY PLAN No 706978619
subdivides part of the land into
LOTS 351 AND 352 ON SP122026
Produced at 13:52 on 11/09/2003

20. SURVEY PLAN No 706978541
subdivides part of the land into
LOT 341 ON SP122025
Produced at 13:43 on 11/09/2003

21. SURVEY PLAN No 706978537
subdivides part of the land into
LOT 334 ON SP122024
Produced at 13:43 on 11/09/2003

22. SURVEY PLAN No 706978523
subdivides part of the land into
LOT 331 ON SP122023
Produced at 13:40 on 11/09/2003

23. SURVEY PLAN No 706978505
subdivides part of the land into
LOT 81 ON SP122022
Produced at 13:38 on 11/09/2003

24. SURVEY PLAN No 706978503
subdivides part of the land into
LOT 301 ON SP122021
Produced at 13:37 on 11/09/2003

25. SURVEY PLAN No 707011661
subdivides part of the land into
LOT 20 ON SP136453
Produced at 08:12 on 23/09/2003

26. SURVEY PLAN No 707011656
subdivides part of the land into
LOT 23 ON SP125454
Produced at 08:08 on 23/09/2003

27. SURVEY PLAN No 707011653
subdivides part of the land into
LOT 373 ON SP122540
Produced at 07:50 on 23/09/2003

QUEENSLAND GOVERNMENT

HISTORICAL STATE TENURE SEARCH

NATURAL RESOURCES AND WATER, QUEENSLAND

Request No: 1576984
Search Date: 08/08/2007 10:04

Title Reference: 40008706
Date Created: 10/12/1996

ENCUMBRANCES

28. SURVEY PLAN No 707011650
subdivides part of the land into
LOT 23 ON SP122156
Produced at 07:39 on 23/09/2003

29. SURVEY PLAN No 707010933
subdivides part of the land into
LOTS 381 AND 382 ON SP122155
Produced at 15:06 on 22/09/2003

30. SURVEY PLAN No 707010878
subdivides part of the land into
LOTS 317 AND 318 ON SP122154
Produced at 15:02 on 22/09/2003

31. SURVEY PLAN No 707010610
subdivides part of the land into
LOTS 377 AND 378 ON SP122153
Produced at 14:45 on 22/09/2003

32. SURVEY PLAN No 707010462
subdivides part of the land into
LOT 363 ON SP122152
Produced at 14:31 on 22/09/2003

33. SURVEY PLAN No 707010373
subdivides part of the land into
LOTS 343 AND 344 ON SP122151
Produced at 14:25 on 22/09/2003

34. SURVEY PLAN No 707010327
subdivides part of the land into
LOT 341 ON SP122150
Produced at 14:22 on 22/09/2003

35. SURVEY PLAN No 707010288
subdivides part of the land into
LOT 332 ON SP122149
Produced at 14:20 on 22/09/2003

36. SURVEY PLAN No 707010055
subdivides part of the land into
LOTS 322 AND 323 ON SP122148
Produced at 14:00 on 22/09/2003

QUEENSLAND GOVERNMENT

HISTORICAL STATE TENURE SEARCH

NATURAL RESOURCES AND WATER, QUEENSLAND

Request No: 1576984
Search Date: 08/08/2007 10:04

Title Reference: 40008706
Date Created: 10/12/1996

ENCUMBRANCES

37. SURVEY PLAN No 707009865
subdivides part of the land into
LOT 313 ON SP122147
Produced at 13:34 on 22/09/2003

38. SURVEY PLAN No 707009823
subdivides part of the land into
LOT 301 ON SP122146
Produced at 13:28 on 22/09/2003

39. SURVEY PLAN No 707009820
subdivides part of the land into
LOTS 291 AND 292 ON SP122145
Produced at 13:27 on 22/09/2003

40. SURVEY PLAN No 707009817
subdivides part of the land into
LOT 21 ON SP122144
Produced at 13:26 on 22/09/2003

41. SURVEY PLAN No 707009764
subdivides part of the land into
LOT 263 ON SP122143
Produced at 13:21 on 22/09/2003

42. SURVEY PLAN No 707009760
subdivides part of the land into
LOT 91 ON SP122142
Produced at 13:20 on 22/09/2003

43. SURVEY PLAN No 707009754
subdivides part of the land into
LOTS 92 AND 93 ON SP122141
Produced at 13:18 on 22/09/2003

44. SURVEY PLAN No 707009235
subdivides part of the land into
LOTS 71 AND 72 ON SP122140
Produced at 12:08 on 22/09/2003

45. SURVEY PLAN No 707009203
subdivides part of the land into
LOTS 51 AND 52 ON SP122139
Produced at 12:06 on 22/09/2003

QUEENSLAND GOVERNMENT

HISTORICAL STATE TENURE SEARCH

NATURAL RESOURCES AND WATER, QUEENSLAND

Request No: 1576984
Search Date: 08/08/2007 10:04

Title Reference: 40008706
Date Created: 10/12/1996

ENCUMBRANCES

46. SURVEY PLAN No 707009189
subdivides part of the land into
LOTS 31 AND 32 ON SP122138
Produced at 12:04 on 22/09/2003

47. SURVEY PLAN No 707009043
subdivides part of the land into
LOTS 21 AND 22 ON SP122137
Produced at 11:51 on 22/09/2003

48. SURVEY PLAN No 707008950
subdivides part of the land into
LOT 131 ON SP122136
Produced at 11:45 on 22/09/2003

49. SURVEY PLAN No 707008909
subdivides part of the land into
LOT 112 ON SP122135
Produced at 11:43 on 22/09/2003

50. SURVEY PLAN No 707008895
subdivides part of the land into
LOT 73 ON SP122134
Produced at 11:41 on 22/09/2003

51. SURVEY PLAN No 707008852
subdivides part of the land into
LOT 72 ON SP122133
Produced at 11:40 on 22/09/2003

52. SURVEY PLAN No 707008778
subdivides part of the land into
LOT 71 ON SP122132
Produced at 11:36 on 22/09/2003

53. SURVEY PLAN No 707007882
subdivides part of the land into
LOT 61 ON SP122131
Produced at 10:23 on 22/09/2003

54. SURVEY PLAN No 707007435
subdivides part of the land into
LOT 62 ON SP122130
Produced at 09:58 on 22/09/2003

QUEENSLAND GOVERNMENT

HISTORICAL STATE TENURE SEARCH

NATURAL RESOURCES AND WATER, QUEENSLAND

Request No: 1576984
Search Date: 08/08/2007 10:04

Title Reference: 40008706
Date Created: 10/12/1996

ENCUMBRANCES

55. SURVEY PLAN No 707007352
subdivides part of the land into
LOTS 42 TO 44 ON SP122129
Produced at 09:53 on 22/09/2003

56. SURVEY PLAN No 707007314
subdivides part of the land into
LOTS 24 TO 26 ON SP122128
Produced at 09:47 on 22/09/2003

57. SURVEY PLAN No 707007303
subdivides part of the land into
LOTS 22 AND 23 ON SP122127
Produced at 09:45 on 22/09/2003

58. SURVEY PLAN No 707007026
subdivides part of the land into
LOTS 12 TO 13 ON SP122126
Produced at 09:19 on 22/09/2003

59. SURVEY PLAN No 707006999
subdivides part of the land into
LOTS 19 TO 21 ON SP122124
Produced at 09:18 on 22/09/2003

60. SURVEY PLAN No 707006961
subdivides part of the land into
LOT 171 ON SP122123
Produced at 09:10 on 22/09/2003

61. SURVEY PLAN No 707006931
subdivides part of the land into
LOT 172 ON SP122121
Produced at 09:00 on 22/09/2003

62. SURVEY PLAN No 707006926
subdivides part of the land into
LOT 143 ON SP122120
Produced at 08:59 on 22/09/2003

63. SURVEY PLAN No 707006906
subdivides part of the land into
LOTS 131 AND 132 ON SP122119
Produced at 08:57 on 22/09/2003

QUEENSLAND GOVERNMENT

HISTORICAL STATE TENURE SEARCH

NATURAL RESOURCES AND WATER, QUEENSLAND

Request No: 1576984
Search Date: 08/08/2007 10:04

Title Reference: 40008706
Date Created: 10/12/1996

ENCUMBRANCES

64. SURVEY PLAN No 707006885
subdivides part of the land into
LOT 84 ON SP122118
Produced at 08:56 on 22/09/2003

65. SURVEY PLAN No 707006880
subdivides part of the land into
LOT 83 ON SP122117
Produced at 08:55 on 22/09/2003

66. SURVEY PLAN No 707006815
subdivides part of the land into
LOTS 80 TO 82 ON SP122116
Produced at 08:45 on 22/09/2003

67. SURVEY PLAN No 707006799
subdivides part of the land into
LOT 71 ON SP122115
Produced at 08:41 on 22/09/2003

68. SURVEY PLAN No 707006793
subdivides part of the land into
LOT 41 ON SP122114
Produced at 08:40 on 22/09/2003

69. SURVEY PLAN No 707006782
subdivides part of the land into
LOT 31 ON SP122113
Produced at 08:39 on 22/09/2003

70. SURVEY PLAN No 707006760
subdivides part of the land into
LOTS 32 AND 33 ON SP122112
Produced at 08:37 on 22/09/2003

71. SURVEY PLAN No 707006628
subdivides part of the land into
LOTS 24 AND 25 ON SP122111
Produced at 08:23 on 22/09/2003

72. SURVEY PLAN No 706954530
subdivides
PART OF LOT 1 ON CP825707 INTO
LOTS 20 TO 22 ON SP138651
Produced at 10:55 on 04/09/2003

QUEENSLAND GOVERNMENT

HISTORICAL STATE TENURE SEARCH

NATURAL RESOURCES AND WATER, QUEENSLAND

Request No: 1576984
Search Date: 08/08/2007 10:04

Title Reference: 40008706
Date Created: 10/12/1996

ENCUMBRANCES

73. SURVEY PLAN No 706954360
subdivides
PART OF LOT 1 ON CP825707 INTO
LOT 53 ON SP136438
Produced at 10:46 on 04/09/2003

74. SURVEY PLAN No 706954319
subdivides
PART OF LOT 1 ON CP825707 INTO
LOTS 11 AND 12 ON SP136437
Produced at 10:44 on 04/09/2003

75. SURVEY PLAN No 706953966
subdivides
PART OF LOT 1 ON CP825707 INTO
LOT 24 ON SP130238
Produced at 10:14 on 04/09/2003

76. SURVEY PLAN No 706953833
subdivides
PART OF LOT 1 ON CP825707 INTO
LOT 11 ON SP130237
Produced at 10:05 on 04/09/2003

77. SURVEY PLAN No 706953700
subdivides
PART OF LOT 1 ON CP825707 INTO
LOT 211 ON SP130236
Produced at 09:53 on 04/09/2003

78. SURVEY PLAN No 706953659
subdivides
PART OF LOT 1 ON CP825707 INTO
LOT 321 ON SP130233
Produced at 09:49 on 04/09/2003

79. SURVEY PLAN No 706953635
subdivides
PART OF LOT 1 ON CP825707 INTO
LOT 301 ON SP130232
Produced at 09:46 on 04/09/2003

QUEENSLAND GOVERNMENT

HISTORICAL STATE TENURE SEARCH

NATURAL RESOURCES AND WATER, QUEENSLAND

Request No: 1576984
Search Date: 08/08/2007 10:04

Title Reference: 40008706
Date Created: 10/12/1996

ENCUMBRANCES

80. SURVEY PLAN No 706953620
subdivides
PART OF LOT 1 ON CP825707 INTO
LOTS 281 AND 282 ON SP130231
Produced at 09:44 on 04/09/2003

81. SURVEY PLAN No 706953615
subdivides
PART OF LOT 1 ON CP825707 INTO
LOTS 261 TO 263 ON SP130230
Produced at 09:43 on 04/09/2003

82. SURVEY PLAN No 706953605
subdivides
PART OF LOT 1 ON CP825707 INTO
LOT 251 ON SP130229
Produced at 09:42 on 04/09/2003

83. SURVEY PLAN No 706953595
subdivides
PART OF LOT 1 ON CP825707 INTO
LOT 20 ON SP130228
Produced at 09:41 on 04/09/2003

84. SURVEY PLAN No 706953569
subdivides
PART OF LOT 1 ON CP825707 INTO
LOT 231 ON SP130227
Produced at 09:39 on 04/09/2003

85. SURVEY PLAN No 706953554
subdivides
PART OF LOT 1 ON CP825707 INTO
LOTS 211 AND 212 ON SP130226
Produced at 09:38 on 04/09/2003

86. SURVEY PLAN No 706953540
subdivides
PART OF LOT 1 ON CP825707 INTO
LOT 201 ON SP130225
Produced at 09:36 on 04/09/2003

QUEENSLAND GOVERNMENT

HISTORICAL STATE TENURE SEARCH

NATURAL RESOURCES AND WATER, QUEENSLAND

Request No: 1576984
Search Date: 08/08/2007 10:04

Title Reference: 40008706
Date Created: 10/12/1996

ENCUMBRANCES

87. SURVEY PLAN No 706953533
subdivides
PART OF LOT 1 ON CP825707 INTO
LOTS 191 AND 192 ON SP130224
Produced at 09:36 on 04/09/2003

88. SURVEY PLAN No 706953523
subdivides
PART OF LOT 1 ON CP825707 INTO
LOT 181 ON SP130223
Produced at 09:34 on 04/09/2003

89. SURVEY PLAN No 706953514
subdivides
PART OF LOT 1 ON CP825707 INTO
LOT 221 ON SP130222
Produced at 09:33 on 04/09/2003

90. SURVEY PLAN No 706953484
subdivides
PART OF LOT 1 ON CP825707 INTO
LOTS 151 AND 152 ON SP130220
Produced at 09:32 on 04/09/2003

91. SURVEY PLAN No 706953478
subdivides
PART OF LOT 1 ON CP825707 INTO
LOTS 142 AND 143 ON SP130219
Produced at 09:31 on 04/09/2003

92. SURVEY PLAN No 706953462
subdivides
PART OF LOT 1 ON CP825707 INTO
LOT 141 ON SP130218
Produced at 09:29 on 04/09/2003

93. SURVEY PLAN No 706953434
subdivides
PART OF LOT 1 ON CP825707 INTO
LOT 123 ON SP130217
Produced at 09:27 on 04/09/2003

QUEENSLAND GOVERNMENT

HISTORICAL STATE TENURE SEARCH

NATURAL RESOURCES AND WATER, QUEENSLAND

Request No: 1576984
Search Date: 08/08/2007 10:04

Title Reference: 40008706
Date Created: 10/12/1996

ENCUMBRANCES

94. SURVEY PLAN No 706953367
subdivides
PART OF LOT 1 ON CP825707 INTO
LOT 31 ON SP130216
Produced at 09:18 on 04/09/2003

95. SURVEY PLAN No 706953254
subdivides
PART OF LOT 1 ON CP825707 INTO
LOT 30 ON SP130215
Produced at 09:03 on 04/09/2003

96. SURVEY PLAN No 706953237
subdivides
PART OF LOT 1 ON CP825707 INTO
LOTS 101 AND 102 ON SP130214
Produced at 09:01 on 04/09/2003

97. SURVEY PLAN No 706953214
subdivides
PART OF LOT 1 ON CP825707 INTO
LOTS 92 AND 93 ON SP130213
Produced at 08:59 on 04/09/2003

98. SURVEY PLAN No 706953197
subdivides
PART OF LOT 1 ON CP825707 INTO
LOTS 81 AND 84 ON SP130212
Produced at 08:57 on 04/09/2003

99. SURVEY PLAN No 706953187
subdivides
PART OF LOT 1 ON CP825707 INTO
LOT 74 ON SP130211
Produced at 08:55 on 04/09/2003

100. SURVEY PLAN No 706953095
subdivides
PART OF LOT 1 ON CP825707 INTO
LOTS 61 AND 62 ON SP130210
Produced at 08:47 on 04/09/2003

QUEENSLAND GOVERNMENT

HISTORICAL STATE TENURE SEARCH

NATURAL RESOURCES AND WATER, QUEENSLAND

Request No: 1576984
Search Date: 08/08/2007 10:04

Title Reference: 40008706
Date Created: 10/12/1996

ENCUMBRANCES

101. SURVEY PLAN No 706953066
subdivides
PART OF LOT 1 ON CP825707 INTO
LOT 43 ON SP130209
Produced at 08:45 on 04/09/2003

102. SURVEY PLAN No 706953038
subdivides
PART OF LOT 1 ON CP825707 INTO
LOTS 101 AND 102 ON SP130208
Produced at 08:43 on 04/09/2003

103. SURVEY PLAN No 706953007
subdivides
PART OF LOT 1 ON CP825707 INTO
LOTS 96 AND 98 ON SP130206
Produced at 08:40 on 04/09/2003

104. SURVEY PLAN No 706952997
subdivides
PART OF LOT 1 ON CP825707 INTO
LOT 92 ON SP130205
Produced at 08:39 on 04/09/2003

105. SURVEY PLAN No 706952989
subdivides
PART OF LOT 1 ON CP825707 INTO
LOTS 83 AND 84 ON SP130204
Produced at 08:38 on 04/09/2003

106. SURVEY PLAN No 706952954
subdivides
PART OF LOT 1 ON CP825707 INTO
LOTS 81 AND 82 ON SP130203
Produced at 08:34 on 04/09/2003

107. SURVEY PLAN No 706952939
subdivides
PART OF LOT 1 ON CP825707 INTO
LOT 71 ON SP130202
Produced at 08:32 on 04/09/2003

QUEENSLAND GOVERNMENT

HISTORICAL STATE TENURE SEARCH

NATURAL RESOURCES AND WATER, QUEENSLAND

Request No: 1576984
Search Date: 08/08/2007 10:04

Title Reference: 40008706
Date Created: 10/12/1996

ENCUMBRANCES

108. SURVEY PLAN No 706952904
subdivides
PART OF LOT 1 ON CP825707 INTO
LOTS 61 AND 62 ON SP130201
Produced at 08:28 on 04/09/2003

109. SURVEY PLAN No 706952822
subdivides
PART OF LOT 1 ON CP825707 INTO
LOT 42 ON SP130199
Produced at 08:12 on 04/09/2003

110. SURVEY PLAN No 706952819
subdivides
PART OF LOT 1 ON CP825707 INTO
LOT 41 ON SP130198
Produced at 08:10 on 04/09/2003

111. SURVEY PLAN No 706952817
subdivides
PART OF LOT 1 ON CP825707 INTO
LOT 40 ON SP130197
Produced at 08:07 on 04/09/2003

112. SURVEY PLAN No 706952815
subdivides
PART OF LOT 1 ON CP825707 INTO
LOT 33 ON SP130196
Produced at 08:00 on 04/09/2003

113. SURVEY PLAN No 706952811
subdivides
PART OF LOT 1 ON CP825707 INTO
LOTS 21 AND 22 ON SP130195
Produced at 07:52 on 04/09/2003

114. SURVEY PLAN No 706952809
subdivides
PART OF LOT 1 ON CP825707 INTO
LOT 24 ON SP130194
Produced at 07:46 on 04/09/2003

QUEENSLAND GOVERNMENT

HISTORICAL STATE TENURE SEARCH

NATURAL RESOURCES AND WATER, QUEENSLAND

Request No: 1576984
Search Date: 08/08/2007 10:04

Title Reference: 40008706
Date Created: 10/12/1996

ENCUMBRANCES

115. SURVEY PLAN No 706952707
subdivides
PART OF LOT 1 ON CP825707 INTO
LOT 31 ON SP130193
Produced at 16:30 on 03/09/2003

116. SURVEY PLAN No 706952703
subdivides
PART OF LOT 1 ON CP825707 INTO
LOTS 41 AND 42 ON SP130192
Produced at 16:29 on 03/09/2003

117. SURVEY PLAN No 706951958
subdivides
PART OF LOT 1 ON CP825707 INTO
LOTS 51 AND 52 ON SP130191
Produced at 15:18 on 03/09/2003

118. SURVEY PLAN No 706951745
subdivides
PART OF LOT 1 ON CP825707 INTO
LOTS 67 AND 68 ON SP130189
Produced at 14:59 on 03/09/2003

119. SURVEY PLAN No 706951620
subdivides
PART OF LOT 1 ON CP825707 INTO
LOT 64 ON SP130188
Produced at 14:50 on 03/09/2003

120. SURVEY PLAN No 706951562
subdivides
PART OF LOT 1 ON CP825707 INTO
LOT 71 ON SP130187
Produced at 14:46 on 03/09/2003

121. SURVEY PLAN No 706951472
subdivides
PART OF LOT 1 ON CP825707 INTO
LOT 81 ON SP130186
Produced at 14:40 on 03/09/2003

QUEENSLAND GOVERNMENT

HISTORICAL STATE TENURE SEARCH

NATURAL RESOURCES AND WATER, QUEENSLAND

Request No: 1576984
Search Date: 08/08/2007 10:04

Title Reference: 40008706
Date Created: 10/12/1996

ENCUMBRANCES

122. SURVEY PLAN No 706951276
subdivides
PART OF LOT 1 ON CP825707 INTO
LOT 11 ON SP129961
Produced at 14:28 on 03/09/2003

123. SURVEY PLAN No 706950765
subdivides part of the land into
LOT 1 ON SP155395
Produced at 13:13 on 03/09/2003

124. SURVEY PLAN No 706950457
subdivides part of the land into
LOTS 181 AND 182 ON SP130029
Produced at 12:16 on 03/09/2003

125. SURVEY PLAN No 706950409
subdivides part of the land into
LOTS 171 TO 173 ON SP130028
Produced at 12:11 on 03/09/2003

126. SURVEY PLAN No 706950403
subdivides part of the land into
LOT 161 ON SP130027
Produced at 12:10 on 03/09/2003

127. SURVEY PLAN No 706950329
subdivides part of the land into
LOT 151 ON SP130026
Produced at 11:58 on 03/09/2003

128. SURVEY PLAN No 706950242
subdivides part of the land into
LOT 141 ON SP130025
Produced at 11:47 on 03/09/2003

129. SURVEY PLAN No 706950212
subdivides part of the land into
LOT 131 ON SP130024
Produced at 11:45 on 03/09/2003

130. SURVEY PLAN No 706950128
subdivides part of the land into
LOT 121 ON SP130023
Produced at 11:36 on 03/09/2003

QUEENSLAND GOVERNMENT

HISTORICAL STATE TENURE SEARCH

NATURAL RESOURCES AND WATER, QUEENSLAND

Request No: 1576984
Search Date: 08/08/2007 10:04

Title Reference: 40008706
Date Created: 10/12/1996

ENCUMBRANCES

131. SURVEY PLAN No 706950073
subdivides part of the land into
LOTS 111 AND 112 ON SP130022
Produced at 11:32 on 03/09/2003

132. SURVEY PLAN No 706949985
subdivides part of the land into
LOT 101 ON SP130021
Produced at 11:23 on 03/09/2003

133. SURVEY PLAN No 706949976
subdivides part of the land into
LOTS 91 AND 92 ON SP130020
Produced at 11:22 on 03/09/2003

134. SURVEY PLAN No 706949955
subdivides part of the land into
LOT 81 ON SP130019
Produced at 11:20 on 03/09/2003

135. SURVEY PLAN No 706949937
subdivides part of the land into
LOT 71 ON SP130018
Produced at 11:18 on 03/09/2003

136. SURVEY PLAN No 706949838
subdivides part of the land into
LOTS 61 AND 62 ON SP130017
Produced at 11:08 on 03/09/2003

137. SURVEY PLAN No 706949828
subdivides part of the land into
LOTS 51 AND 52 ON SP130016
Produced at 11:07 on 03/09/2003

138. SURVEY PLAN No 706949822
subdivides part of the land into
LOT 31 ON SP130014
Produced at 11:06 on 03/09/2003

139. SURVEY PLAN No 706949741
subdivides part of the land into
LOT 21 ON SP130013
Produced at 10:56 on 03/09/2003

QUEENSLAND GOVERNMENT

HISTORICAL STATE TENURE SEARCH

NATURAL RESOURCES AND WATER, QUEENSLAND

Request No: 1576984
Search Date: 08/08/2007 10:04

Title Reference: 40008706
Date Created: 10/12/1996

ENCUMBRANCES

140. SURVEY PLAN No 706949734
subdivides part of the land into
LOTS 111 TO 114 ON SP130012
Produced at 10:55 on 03/09/2003

141. SURVEY PLAN No 706949284
subdivides part of the land into
LOTS 61 AND 62 ON SP130011
Produced at 10:18 on 03/09/2003

142. SURVEY PLAN No 706949258
subdivides part of the land into
LOT 51 ON SP130010
Produced at 10:16 on 03/09/2003

143. SURVEY PLAN No 706949160
subdivides part of the land into
LOT 41 ON SP130009
Produced at 10:10 on 03/09/2003

144. SURVEY PLAN No 706949051
subdivides part of the land into
LOT 91 ON SP130007
Produced at 10:02 on 03/09/2003

145. SURVEY PLAN No 706949025
subdivides part of the land into
LOTS 11 TO 13 ON SP130006
Produced at 10:00 on 03/09/2003

146. SURVEY PLAN No 706949004
subdivides part of the land into
LOT 71 ON SP130005
Produced at 09:59 on 03/09/2003

147. SURVEY PLAN No 706948906
subdivides part of the land into
LOTS 61 AND 62 ON SP130004
Produced at 09:50 on 03/09/2003

148. SURVEY PLAN No 706948891
subdivides part of the land into
LOT 51 ON SP130003
Produced at 09:48 on 03/09/2003

QUEENSLAND GOVERNMENT

HISTORICAL STATE TENURE SEARCH

NATURAL RESOURCES AND WATER, QUEENSLAND

Request No: 1576984
Search Date: 08/08/2007 10:04

Title Reference: 40008706
Date Created: 10/12/1996

ENCUMBRANCES

149. SURVEY PLAN No 706948689
subdivides part of the land into
LOTS 41 TO 43 ON SP130002
Produced at 09:10 on 03/09/2003

150. SURVEY PLAN No 706948561
subdivides part of the land into
LOTS 31 AND 32 ON SP130001
Produced at 08:53 on 03/09/2003

151. SURVEY PLAN No 706948544
subdivides part of the land into
LOT 1 ON SP130000
Produced at 08:50 on 03/09/2003

152. SURVEY PLAN No 706948531
subdivides part of the land into
LOTS 11 AND 12 ON SP129999
Produced at 08:47 on 03/09/2003

153. SURVEY PLAN No 706946830
subdivides
PART OF LOT 1 ON CP825707 INTO
LOT 86 ON SP138512
Produced at 14:40 on 02/09/2003

154. SURVEY PLAN No 706946789
subdivides
PART OF LOT 1 ON CP825707 INTO
LOT 23 ON SP119276
Produced at 14:38 on 02/09/2003

155. SURVEY PLAN No 706946669
subdivides
PART OF LOT 1 ON CP825707 INTO
LOT 47 ON SP117168
Produced at 14:26 on 02/09/2003

156. SURVEY PLAN No 706946639
subdivides
PART OF LOT 1 ON CP825707 INTO
LOT 36 ON SP117167
Produced at 14:24 on 02/09/2003

QUEENSLAND GOVERNMENT

HISTORICAL STATE TENURE SEARCH

NATURAL RESOURCES AND WATER, QUEENSLAND

Request No: 1576984
Search Date: 08/08/2007 10:04

Title Reference: 40008706
Date Created: 10/12/1996

ENCUMBRANCES

157. SURVEY PLAN No 706946609
subdivides
PART OF LOT 1 ON CP825707 INTO
LOT 35 ON SP117166
Produced at 14:20 on 02/09/2003

158. SURVEY PLAN No 706946593
subdivides
PART OF LOT 1 ON CP825707 INTO
LOT 33 ON SP117165
Produced at 14:17 on 02/09/2003

159. SURVEY PLAN No 706946389
subdivides
PART OF LOT 1 ON CP825707 INTO
LOT 23 ON SP117164
Produced at 13:45 on 02/09/2003

160. SURVEY PLAN No 706946375
subdivides
PART OF LOT 1 ON CP825707 INTO
LOT 14 ON SP117163
Produced at 13:43 on 02/09/2003

161. SURVEY PLAN No 706946322
subdivides
PART OF LOT 1 ON CP825707 INTO
LOT 13 ON SP117162
Produced at 13:34 on 02/09/2003

162. SURVEY PLAN No 706945744
subdivides
PART OF LOT 1 ON CP825707 INTO
LOT 18 ON SP117161
Produced at 12:17 on 02/09/2003

163. SURVEY PLAN No 706945244
subdivides
PART OF LOT 1 ON CP825707 INTO
LOTS 21 AND 22 ON SP117159
Produced at 11:32 on 02/09/2003

QUEENSLAND GOVERNMENT

HISTORICAL STATE TENURE SEARCH

NATURAL RESOURCES AND WATER, QUEENSLAND

Request No: 1576984
Search Date: 08/08/2007 10:04

Title Reference: 40008706
Date Created: 10/12/1996

ENCUMBRANCES

164. SURVEY PLAN No 706945238
subdivides
PART OF LOT 1 ON CP825707 INTO
LOT 14 ON SP117158
Produced at 11:30 on 02/09/2003

165. SURVEY PLAN No 706945232
subdivides
PART OF LOT 1 ON CP825707 INTO
LOT 13 ON SP117157
Produced at 11:30 on 02/09/2003

166. SURVEY PLAN No 706945191
subdivides
PART OF LOT 1 ON CP825707 INTO
LOT 12 ON SP117156
Produced at 11:26 on 02/09/2003

167. SURVEY PLAN No 706944777
subdivides
PART OF LOT 1 ON CP825707 INTO
LOT 625 ON SP117155
Produced at 10:54 on 02/09/2003

168. SURVEY PLAN No 706944184
subdivides
PART OF LOT 1 ON CP825707 INTO
LOT 624 ON SP117154
Produced at 09:58 on 02/09/2003

169. SURVEY PLAN No 706944145
subdivides
PART OF LOT 1 ON CP825707 INTO
LOT 612 ON SP117153
Produced at 09:54 on 02/09/2003

170. SURVEY PLAN No 706943814
subdivides
PART OF LOT 1 ON CP825707 INTO
LOT 611 ON SP117152
Produced at 08:58 on 02/09/2003

QUEENSLAND GOVERNMENT

HISTORICAL STATE TENURE SEARCH

NATURAL RESOURCES AND WATER, QUEENSLAND

Request No: 1576984
Search Date: 08/08/2007 10:04

Title Reference: 40008706
Date Created: 10/12/1996

ENCUMBRANCES

171. SURVEY PLAN No 706943767
subdivides
PART OF LOT 1 ON CP825707 INTO
LOT 623 ON SP117151
Produced at 08:46 on 02/09/2003

172. SURVEY PLAN No 706943749
subdivides
PART OF LOT 1 ON CP825707 INTO
LOT 45 ON SP117150
Produced at 08:36 on 02/09/2003

173. SURVEY PLAN No 706943732
subdivides
PART OF LOT 1 ON CP825707 INTO
LOTS 43 AND 44 ON SP117149
Produced at 08:02 on 02/09/2003

174. SURVEY PLAN No 706933960
subdivides
PART OF LOT 1 ON CP825707 INTO
LOTS 34 AND 35 ON SP116429
Produced at 14:49 on 28/08/2003

175. SURVEY PLAN No 706933164
subdivides part of the land into
LOTS 7 AND 8 ON SP130043
Produced at 13:24 on 28/08/2003

176. SURVEY PLAN No 706933144
subdivides part of the land into
LOT 151 ON SP122473
Produced at 13:20 on 28/08/2003

177. SURVEY PLAN No 706932646
subdivides part of the land into
LOT 131 ON SP122472
Produced at 11:58 on 28/08/2003

178. SURVEY PLAN No 706932644
subdivides part of the land into
LOT 121 ON SP122471
Produced at 11:57 on 28/08/2003

QUEENSLAND GOVERNMENT

HISTORICAL STATE TENURE SEARCH

NATURAL RESOURCES AND WATER, QUEENSLAND

Request No: 1576984
Search Date: 08/08/2007 10:04

Title Reference: 40008706
Date Created: 10/12/1996

ENCUMBRANCES

179. SURVEY PLAN No 706932638
subdivides part of the land into
LOTS 102 AND 103 ON SP122470
Produced at 11:57 on 28/08/2003

180. SURVEY PLAN No 706932632
subdivides part of the land into
LOT 101 ON SP122469
Produced at 11:56 on 28/08/2003

181. SURVEY PLAN No 706931587
subdivides part of the land into
LOT 103 ON SP122468
Produced at 10:16 on 28/08/2003

182. SURVEY PLAN No 706931523
subdivides part of the land into
LOT 91 ON SP122467
Produced at 10:10 on 28/08/2003

183. SURVEY PLAN No 706931492
subdivides part of the land into
LOTS 81 AND 82 ON SP122466
Produced at 10:08 on 28/08/2003

184. SURVEY PLAN No 706931434
subdivides part of the land into
LOT 71 ON SP122465
Produced at 10:02 on 28/08/2003

185. SURVEY PLAN No 706931325
subdivides part of the land into
LOT 61 ON SP122464
Produced at 09:44 on 28/08/2003

186. SURVEY PLAN No 706931308
subdivides part of the land into
LOTS 221 AND 222 ON SP122463
Produced at 09:39 on 28/08/2003

187. SURVEY PLAN No 706931117
subdivides part of the land into
LOT 220 ON SP122462
Produced at 09:05 on 28/08/2003

QUEENSLAND GOVERNMENT

HISTORICAL STATE TENURE SEARCH

NATURAL RESOURCES AND WATER, QUEENSLAND

Request No: 1576984
Search Date: 08/08/2007 10:04

Title Reference: 40008706
Date Created: 10/12/1996

ENCUMBRANCES

188. SURVEY PLAN No 706931107
subdivides part of the land into
LOT 219 ON SP122461
Produced at 09:03 on 28/08/2003

189. SURVEY PLAN No 706930916
subdivides part of the land into
LOTS 14 AND 216 ON SP122459
Produced at 08:40 on 28/08/2003

190. SURVEY PLAN No 706930903
subdivides part of the land into
LOT 215 ON SP122458
Produced at 08:37 on 28/08/2003

191. SURVEY PLAN No 706930866
subdivides part of the land into
LOTS 213 AND 214 ON SP122456
Produced at 08:21 on 28/08/2003

192. SURVEY PLAN No 706930858
subdivides part of the land into
LOTS 188 AND 212 ON SP122455
Produced at 08:17 on 28/08/2003

193. SURVEY PLAN No 706930856
subdivides part of the land into
LOT 211 ON SP122454
Produced at 08:16 on 28/08/2003

194. SURVEY PLAN No 706930855
subdivides part of the land into
LOTS 191 AND 201 ON SP122453
Produced at 08:14 on 28/08/2003

195. SURVEY PLAN No 706930854
subdivides part of the land into
LOTS 202 AND 203 ON SP135791
Produced at 07:55 on 28/08/2003

196. SURVEY PLAN No 706930852
subdivides part of the land into
LOT 182 ON SP122452
Produced at 07:50 on 28/08/2003

QUEENSLAND GOVERNMENT

HISTORICAL STATE TENURE SEARCH

NATURAL RESOURCES AND WATER, QUEENSLAND

Request No: 1576984
Search Date: 08/08/2007 10:04

Title Reference: 40008706
Date Created: 10/12/1996

ENCUMBRANCES

197. SURVEY PLAN No 706930851
subdivides part of the land into
LOT 181 ON SP122451
Produced at 07:48 on 28/08/2003

198. SURVEY PLAN No 706820049
subdivides part of the land into
LOT 46 ON SP139281
Produced at 10:41 on 23/07/2003

199. SURVEY PLAN No 706819956
subdivides part of the land into
LOT 191 ON SP136499
Produced at 10:30 on 23/07/2003

200. SURVEY PLAN No 706819947
subdivides part of the land into
LOT 111 ON SP136498
Produced at 10:30 on 23/07/2003

201. SURVEY PLAN No 706819938
subdivides part of the land into
LOT 62 ON SP136497
Produced at 10:29 on 23/07/2003

202. SURVEY PLAN No 706819931
subdivides part of the land into
LOT 51 ON SP136496
Produced at 10:28 on 23/07/2003

203. SURVEY PLAN No 706819924
subdivides part of the land into
LOTS 11 AND 12 ON SP136495
Produced at 10:26 on 23/07/2003

204. SURVEY PLAN No 706819909
subdivides part of the land into
LOTS 341 AND 342 ON SP136492
Produced at 10:25 on 23/07/2003

205. SURVEY PLAN No 706819900
subdivides part of the land into
LOT 301 ON SP136491
Produced at 10:24 on 23/07/2003

QUEENSLAND GOVERNMENT

HISTORICAL STATE TENURE SEARCH

NATURAL RESOURCES AND WATER, QUEENSLAND

Request No: 1576984
Search Date: 08/08/2007 10:04

Title Reference: 40008706
Date Created: 10/12/1996

ENCUMBRANCES

206. SURVEY PLAN No 706819868
subdivides part of the land into
LOTS 282, 283 AND 284 ON SP136490
Produced at 10:21 on 23/07/2003

207. SURVEY PLAN No 706819855
subdivides part of the land into
LOTS 261 AND 262 ON SP136489
Produced at 10:20 on 23/07/2003

208. SURVEY PLAN No 706819848
subdivides the land into
LOT 222 ON SP136488
Produced at 10:19 on 23/07/2003

209. SURVEY PLAN No 706819801
subdivides part of the land into
LOTS 181 AND 182 ON SP136487
Produced at 10:12 on 23/07/2003

210. SURVEY PLAN No 706819759
subdivides part of the land into
LOT 51 ON SP136486
Produced at 10:05 on 23/07/2003

211. SURVEY PLAN No 706819755
subdivides part of the land into
LOT 22 ON SP136485
Produced at 10:04 on 23/07/2003

212. SURVEY PLAN No 706819112
subdivides part of the land into
LOT 21 ON SP136484
Produced at 09:06 on 23/07/2003

213. SURVEY PLAN No 706819071
subdivides part of the land into
LOT 12 ON SP136483
Produced at 08:56 on 23/07/2003

214. SURVEY PLAN No 706818966
subdivides part of the land into
LOT 11 ON SP136482
Produced at 08:40 on 23/07/2003

QUEENSLAND GOVERNMENT

HISTORICAL STATE TENURE SEARCH

NATURAL RESOURCES AND WATER, QUEENSLAND

Request No: 1576984
Search Date: 08/08/2007 10:04

Title Reference: 40008706
Date Created: 10/12/1996

ENCUMBRANCES

215. SURVEY PLAN No 706818961
subdivides part of the land into
LOT 361 ON SP136481
Produced at 08:39 on 23/07/2003

216. SURVEY PLAN No 706818955
subdivides part of the land into
LOT 131 ON SP136480
Produced at 08:37 on 23/07/2003

217. SURVEY PLAN No 706818949
subdivides part of the land into
LOT 111 ON SP136479
Produced at 08:36 on 23/07/2003

218. SURVEY PLAN No 706818901
subdivides part of the land into
LOT 61 ON SP136478
Produced at 08:08 on 23/07/2003

219. SURVEY PLAN No 706818900
subdivides part of the land into
LOT 201 ON SP136477
Produced at 08:01 on 23/07/2003

220. SURVEY PLAN No 706818899
subdivides part of the land into
LOT 171 ON SP136476
Produced at 08:00 on 23/07/2003

221. SURVEY PLAN No 706817475
subdivides part of the land into
LOT 161 ON SP136475
Produced at 14:27 on 22/07/2003

222. SURVEY PLAN No 706817413
subdivides part of the land into
LOT 121 ON SP136474
Produced at 14:23 on 22/07/2003

223. SURVEY PLAN No 706817170
subdivides part of the land into
LOT 51 ON SP136473
Produced at 13:53 on 22/07/2003

QUEENSLAND GOVERNMENT

HISTORICAL STATE TENURE SEARCH

NATURAL RESOURCES AND WATER, QUEENSLAND

Request No: 1576984
Search Date: 08/08/2007 10:04

Title Reference: 40008706
Date Created: 10/12/1996

ENCUMBRANCES

224. SURVEY PLAN No 706817139
subdivides part of the land into
LOT 23 ON SP136472
Produced at 13:51 on 22/07/2003

225. SURVEY PLAN No 706817120
subdivides part of the land into
LOTS 21 AND 22 ON SP136471
Produced at 13:50 on 22/07/2003

226. SURVEY PLAN No 706817009
subdivides part of the land into
LOTS 351 AND 352 ON SP136470
Produced at 13:39 on 22/07/2003

227. SURVEY PLAN No 706816929
subdivides part of the land into
LOTS 251 AND 252 ON SP136469
Produced at 13:29 on 22/07/2003

228. SURVEY PLAN No 706816903
subdivides part of the land into
LOT 211 ON SP136468
Produced at 13:27 on 22/07/2003

229. SURVEY PLAN No 706816881
subdivides part of the land into
LOT 172 ON SP136467
Produced at 13:24 on 22/07/2003

230. SURVEY PLAN No 706816841
subdivides part of the land into
LOT 131 ON SP136466
Produced at 13:19 on 22/07/2003

231. SURVEY PLAN No 706816820
subdivides part of the land into
LOT 112 ON SP136465
Produced at 13:17 on 22/07/2003

232. SURVEY PLAN No 706816790
subdivides part of the land into
LOT 91 ON SP136464
Produced at 13:12 on 22/07/2003

QUEENSLAND GOVERNMENT

HISTORICAL STATE TENURE SEARCH

NATURAL RESOURCES AND WATER, QUEENSLAND

Request No: 1576984
Search Date: 08/08/2007 10:04

Title Reference: 40008706
Date Created: 10/12/1996

ENCUMBRANCES

233. SURVEY PLAN No 706816744
subdivides part of the land into
LOT 61 ON SP136463
Produced at 13:07 on 22/07/2003

234. SURVEY PLAN No 706816724
subdivides part of the land into
LOTS 22 AND 23 ON SP136462
Produced at 13:04 on 22/07/2003

235. SURVEY PLAN No 706816715
subdivides part of the land into
LOTS 21 AND 22 ON SP136461
Produced at 13:03 on 22/07/2003

236. SURVEY PLAN No 706816248
subdivides part of the land into
LOT 491 ON SP136459
Produced at 12:07 on 22/07/2003

237. SURVEY PLAN No 706815692
subdivides part of the land into
LOT 471 ON SP136457
Produced at 11:16 on 22/07/2003

238. SURVEY PLAN No 706815680
subdivides part of the land into
LOT 421 ON SP136456
Produced at 11:15 on 22/07/2003

239. SURVEY PLAN No 706815651
subdivides part of the land into
LOT 311 ON SP136455
Produced at 11:13 on 22/07/2003

240. SURVEY PLAN No 706815541
subdivides part of the land into
LOT 191 ON SP136441
Produced at 11:04 on 22/07/2003

241. SURVEY PLAN No 706930518
subdivides
PART OF LOT 1 ON CP825707 INTO
LOT 261 ON SP112731
Produced at 16:11 on 27/08/2003

QUEENSLAND GOVERNMENT

HISTORICAL STATE TENURE SEARCH

NATURAL RESOURCES AND WATER, QUEENSLAND

Request No: 1576984
Search Date: 08/08/2007 10:04

Title Reference: 40008706
Date Created: 10/12/1996

ENCUMBRANCES

242. SURVEY PLAN No 706930495
subdivides
PART OF LOT 1 ON CP825707 INTO
LOTS 241 TO 244 ON SP112730
Produced at 16:10 on 27/08/2003

243. SURVEY PLAN No 706930484
subdivides
PART OF LOT 1 ON CP825707 INTO
LOTS 193 TO 197 ON SP112729
Produced at 16:09 on 27/08/2003

244. SURVEY PLAN No 706930428
subdivides
PART OF LOT 1 ON CP825707 INTO
LOTS 181 TO 183 ON SP112728
Produced at 16:06 on 27/08/2003

245. SURVEY PLAN No 706930420
subdivides
PART OF LOT 1 ON CP825707 INTO
LOTS 151 AND 153 ON SP112727
Produced at 16:04 on 27/08/2003

246. SURVEY PLAN No 706930401
subdivides
PART OF LOT 1 ON CP825707 INTO
LOTS 140 TO 143 ON SP112726
Produced at 16:01 on 27/08/2003

247. SURVEY PLAN No 706930353
subdivides
PART OF LOT 1 ON CP825707 INTO
LOTS 121 TO 123 ON SP112725
Produced at 15:56 on 27/08/2003

248. SURVEY PLAN No 706930289
subdivides
PART OF LOT 1 ON CP825707 INTO
LOTS 111 TO 113 ON SP112724
Produced at 15:49 on 27/08/2003

QUEENSLAND GOVERNMENT

HISTORICAL STATE TENURE SEARCH

NATURAL RESOURCES AND WATER, QUEENSLAND

Request No: 1576984
Search Date: 08/08/2007 10:04

Title Reference: 40008706
Date Created: 10/12/1996

ENCUMBRANCES

249. SURVEY PLAN No 706929872
subdivides
PART OF LOT 1 ON CP825707 INTO
LOTS 102 AND 103 ON SP112723
Produced at 15:09 on 27/08/2003

250. SURVEY PLAN No 706929826
subdivides
PART OF LOT 1 ON CP825707 INTO
LOTS 90 AND 91 ON SP112722
Produced at 15:05 on 27/08/2003

251. SURVEY PLAN No 706929810
subdivides
PART OF LOT 1 ON CP825707 INTO
LOTS 80 TO 82 ON SP112721
Produced at 15:04 on 27/08/2003

252. SURVEY PLAN No 706929790
subdivides
PART OF LOT 1 ON CP825707 INTO
LOTS 73 AND 74 ON SP112720
Produced at 15:03 on 27/08/2003

253. SURVEY PLAN No 706929738
subdivides
PART OF LOT 1 ON CP825707 INTO
LOT 62 ON SP112719
Produced at 14:59 on 27/08/2003

254. SURVEY PLAN No 706929687
subdivides
PART OF LOT 1 ON CP825707 INTO
LOTS 52 AND 53 ON SP112718
Produced at 14:54 on 27/08/2003

255. SURVEY PLAN No 706929592
subdivides
PART OF LOT 1 ON CP825707 INTO
LOT 51 ON SP112717
Produced at 14:43 on 27/08/2003

256. SURVEY PLAN No 706920415
subdivides part of the land into
LOTS 20 AND 21 ON SP113150
Produced at 14:03 on 25/08/2003

QUEENSLAND GOVERNMENT

HISTORICAL STATE TENURE SEARCH

NATURAL RESOURCES AND WATER, QUEENSLAND

Request No: 1576984
Search Date: 08/08/2007 10:04

Title Reference: 40008706
Date Created: 10/12/1996

ENCUMBRANCES

257. SURVEY PLAN No 706920372
subdivides part of the land into
LOT 61 ON SP102257
Produced at 13:57 on 25/08/2003

258. SURVEY PLAN No 706919324
subdivides part of the land into
LOT 51 ON SP102256
Produced at 11:37 on 25/08/2003

259. SURVEY PLAN No 706919234
subdivides part of the land into
LOT 42 ON SP102255
Produced at 11:23 on 25/08/2003

260. SURVEY PLAN No 706918881
subdivides part of the land into
LOT 38 ON SP102254
Produced at 10:53 on 25/08/2003

261. SURVEY PLAN No 706918381
subdivides part of the land into
LOT 21 ON SP102253
Produced at 10:15 on 25/08/2003

262. SURVEY PLAN No 706918022
subdivides part of the land into
LOT 241 ON SP102252
Produced at 09:41 on 25/08/2003

263. SURVEY PLAN No 706917999
subdivides part of the land into
LOT 231 ON SP102251
Produced at 09:36 on 25/08/2003

264. SURVEY PLAN No 706917956
subdivides part of the land into
LOT 221 ON SP102250
Produced at 09:27 on 25/08/2003

265. SURVEY PLAN No 706917799
subdivides part of the land into
LOT 192 ON SP102249
Produced at 08:40 on 25/08/2003

QUEENSLAND GOVERNMENT

HISTORICAL STATE TENURE SEARCH

NATURAL RESOURCES AND WATER, QUEENSLAND

Request No: 1576984
Search Date: 08/08/2007 10:04

Title Reference: 40008706
Date Created: 10/12/1996

ENCUMBRANCES

266. SURVEY PLAN No 706917781
subdivides part of the land into
LOT 181 ON SP102248
Produced at 08:36 on 25/08/2003

267. SURVEY PLAN No 706928073
subdivides
PART OF LOT 1 ON CP825707 INTO
LOT 101 ON SP116388
Produced at 11:59 on 27/08/2003

268. SURVEY PLAN No 706928063
subdivides
PART OF LOT 1 ON CP825707 INTO
LOTS 111 AND 112 ON SP116387
Produced at 11:59 on 27/08/2003

269. SURVEY PLAN No 706928054
subdivides
PART OF LOT 1 ON CP825707 INTO
LOT 332 ON SP116386
Produced at 11:58 on 27/08/2003

270. SURVEY PLAN No 706928025
subdivides
PART OF LOT 1 ON CP825707 INTO
LOTS 150 TO 153 ON SP116385
Produced at 11:55 on 27/08/2003

271. SURVEY PLAN No 706927987
subdivides
PART OF LOT 1 ON CP825707 INTO
LOTS 154 TO 156 ON SP116384
Produced at 11:53 on 27/08/2003

272. SURVEY PLAN No 706927974
subdivides
PART OF LOT 1 ON CP825707 INTO
LOT 161 ON SP116383
Produced at 11:51 on 27/08/2003

273. SURVEY PLAN No 706927960
subdivides
PART OF LOT 1 ON CP825707 INTO
LOT 191 ON SP116382
Produced at 11:50 on 27/08/2003

QUEENSLAND GOVERNMENT

HISTORICAL STATE TENURE SEARCH

NATURAL RESOURCES AND WATER, QUEENSLAND

Request No: 1576984
Search Date: 08/08/2007 10:04

Title Reference: 40008706
Date Created: 10/12/1996

ENCUMBRANCES

274. SURVEY PLAN No 706927930
subdivides
PART OF LOT 1 ON CP825707 INTO
LOT 211 ON SP116381
Produced at 11:49 on 27/08/2003

275. SURVEY PLAN No 706927826
subdivides
PART OF LOT 1 ON CP825707 INTO
LOT 221 ON SP116380
Produced at 11:40 on 27/08/2003

276. SURVEY PLAN No 706927799
subdivides
PART OF LOT 1 ON CP825707 INTO
LOTS 231 AND 232 ON SP116379
Produced at 11:38 on 27/08/2003

277. SURVEY PLAN No 706927779
subdivides
PART OF LOT 1 ON CP825707 INTO
LOT 233 ON SP116378
Produced at 11:36 on 27/08/2003

278. SURVEY PLAN No 706927753
subdivides
PART OF LOT 1 ON CP825707 INTO
LOT 10 ON SP116377
Produced at 11:34 on 27/08/2003

279. SURVEY PLAN No 706927491
subdivides
PART OF LOT 1 ON CP825707 INTO
LOTS 8 AND 9 ON SP116376
Produced at 11:15 on 27/08/2003

280. SURVEY PLAN No 706927287
subdivides
PART OF LOT 1 ON CP825707 INTO
LOT 241 ON SP116375
Produced at 10:58 on 27/08/2003

QUEENSLAND GOVERNMENT

HISTORICAL STATE TENURE SEARCH

NATURAL RESOURCES AND WATER, QUEENSLAND

Request No: 1576984
Search Date: 08/08/2007 10:04

Title Reference: 40008706
Date Created: 10/12/1996

ENCUMBRANCES

281. SURVEY PLAN No 706927183
subdivides
PART OF LOT 1 ON CP825707 INTO
LOT 250 ON SP116374
Produced at 10:52 on 27/08/2003

282. SURVEY PLAN No 706927112
subdivides
PART OF LOT 1 ON CP825707 INTO
LOT 261 ON SP116373
Produced at 10:47 on 27/08/2003

283. SURVEY PLAN No 706927081
subdivides
PART OF LOT 1 ON CP825707 INTO
LOTS 261 AND 262 ON SP116372
Produced at 10:44 on 27/08/2003

284. SURVEY PLAN No 706927049
subdivides
PART OF LOT 1 ON CP825707 INTO
LOTS 141 TO 143 ON SP116371
Produced at 10:43 on 27/08/2003

285. SURVEY PLAN No 706926755
subdivides
PART OF LOT 1 ON CP825707 INTO
LOTS 132 AND 133 ON SP116370
Produced at 10:06 on 27/08/2003

286. SURVEY PLAN No 706926504
subdivides
PART OF LOT 1 ON CP825707 INTO
LOT 131 ON SP116369
Produced at 09:36 on 27/08/2003

287. SURVEY PLAN No 706926497
subdivides
PART OF LOT 1 ON CP825707 INTO
LOTS 104 AND 105 ON SP116368
Produced at 09:34 on 27/08/2003

QUEENSLAND GOVERNMENT

HISTORICAL STATE TENURE SEARCH

NATURAL RESOURCES AND WATER, QUEENSLAND

Request No: 1576984
Search Date: 08/08/2007 10:04

Title Reference: 40008706
Date Created: 10/12/1996

ENCUMBRANCES

288. SURVEY PLAN No 706926493
subdivides
PART OF LOT 1 ON CP825707 INTO
LOT 103 ON SP116367
Produced at 09:33 on 27/08/2003

289. SURVEY PLAN No 706926268
subdivides
PART OF LOT 1 ON CP825707 INTO
LOT 101 ON SP116366
Produced at 08:42 on 27/08/2003

290. SURVEY PLAN No 706926255
subdivides
PART OF LOT 1 ON CP825707 INTO
LOTS 91 AND 92 ON SP116365
Produced at 08:39 on 27/08/2003

291. SURVEY PLAN No 706926243
subdivides
PART OF LOT 1 ON CP825707 INTO
LOT 71 ON SP116364
Produced at 08:37 on 27/08/2003

292. SURVEY PLAN No 706926240
subdivides
PART OF LOT 1 ON CP825707 INTO
LOT 61 ON SP116363
Produced at 08:36 on 27/08/2003

293. SURVEY PLAN No 706926239
subdivides
PART OF LOT 1 ON CP825707 INTO
LOT 51 ON SP116362
Produced at 08:35 on 27/08/2003

294. SURVEY PLAN No 706926225
subdivides
PART OF LOT 1 ON CP825707 INTO
LOTS 41 AND 42 ON SP116360
Produced at 08:21 on 27/08/2003

QUEENSLAND GOVERNMENT

HISTORICAL STATE TENURE SEARCH

NATURAL RESOURCES AND WATER, QUEENSLAND

Request No: 1576984
Search Date: 08/08/2007 10:04

Title Reference: 40008706
Date Created: 10/12/1996

ENCUMBRANCES

295. SURVEY PLAN No 706926213
subdivides
PART OF LOT 1 ON CP825707 INTO
LOTS 31 AND 32 ON SP116359
Produced at 08:20 on 27/08/2003

296. SURVEY PLAN No 706921652
subdivides
PART OF LOT 1 ON CP825707 INTO
LOTS 291 AND 292 ON SP129889
Produced at 08:12 on 26/08/2003

297. SURVEY PLAN No 706921651
subdivides
PART OF LOT 1 ON CP825707 INTO
LOT 241 ON SP129888
Produced at 08:11 on 26/08/2003

298. SURVEY PLAN No 706921650
subdivides
PART OF LOT 1 ON CP825707 INTO
LOTS 171 AND 172 ON SP129887
Produced at 08:09 on 26/08/2003

299. SURVEY PLAN No 706921649
subdivides
PART OF LOT 1 ON CP825707 INTO
LOT 111 ON SP129886
Produced at 08:09 on 26/08/2003

300. SURVEY PLAN No 706921648
subdivides
PART OF LOT 1 ON CP825707 INTO
LOT 81 ON SP129885
Produced at 08:08 on 26/08/2003

301. SURVEY PLAN No 706921647
subdivides
PART OF LOT 1 ON CP825707 INTO
LOT 42 ON SP129884
Produced at 08:07 on 26/08/2003

QUEENSLAND GOVERNMENT

HISTORICAL STATE TENURE SEARCH

NATURAL RESOURCES AND WATER, QUEENSLAND

Request No: 1576984
Search Date: 08/08/2007 10:04

Title Reference: 40008706
Date Created: 10/12/1996

ENCUMBRANCES

302. SURVEY PLAN No 706921646
subdivides
PART OF LOT 1 ON CP825707 INTO
LOTS 40 AND 41 ON SP129883
Produced at 08:06 on 26/08/2003

303. SURVEY PLAN No 706921645
subdivides
PART OF LOT 1 ON CP825707 INTO
LOT 121 ON SP129882
Produced at 08:04 on 26/08/2003

304. SURVEY PLAN No 706921643
subdivides
PART OF LOT 1 ON CP825707 INTO
LOT 51 ON SP129880
Produced at 08:02 on 26/08/2003

305. SURVEY PLAN No 706921642
subdivides
PART OF LOT 1 ON CP825707 INTO
LOT 31 ON SP129879
Produced at 08:01 on 26/08/2003

306. SURVEY PLAN No 706921573
subdivides
PART OF LOT 1 ON CP825707 INTO
LOT 21 ON SP129878
Produced at 16:45 on 25/08/2003

307. SURVEY PLAN No 706921572
subdivides
PART OF LOT 1 ON CP825707 INTO
LOTS 13 AND 14 ON SP129877
Produced at 16:45 on 25/08/2003

308. SURVEY PLAN No 706921570
subdivides
PART OF LOT 1 ON CP825707 INTO
LOT 81 ON SP129876
Produced at 16:44 on 25/08/2003

QUEENSLAND GOVERNMENT

HISTORICAL STATE TENURE SEARCH

NATURAL RESOURCES AND WATER, QUEENSLAND

Request No: 1576984
Search Date: 08/08/2007 10:04

Title Reference: 40008706
Date Created: 10/12/1996

ENCUMBRANCES

309. SURVEY PLAN No 706921527
subdivides
PART OF LOT 1 ON CP825707 INTO
LOT 41 ON SP129875
Produced at 16:36 on 25/08/2003

310. SURVEY PLAN No 706921508
subdivides
PART OF LOT 1 ON CP825707 INTO
LOT 11 ON SP129874
Produced at 16:33 on 25/08/2003

311. SURVEY PLAN No 706921377
subdivides
PART OF LOT 1 ON CP825707 INTO
LOTS 301 TO 303 ON SP129873
Produced at 16:22 on 25/08/2003

312. SURVEY PLAN No 706921311
subdivides
PART OF LOT 1 ON CP825707 INTO
LOT 221 ON SP129871
Produced at 16:15 on 25/08/2003

313. SURVEY PLAN No 706921270
subdivides
PART OF LOT 1 ON CP825707 INTO
LOT 111 ON SP129870
Produced at 16:14 on 25/08/2003

314. SURVEY PLAN No 706921128
subdivides
PART OF LOT 1 ON CP825707 INTO
LOTS 92 AND 101 ON SP129869
Produced at 15:53 on 25/08/2003

315. SURVEY PLAN No 706921123
subdivides
PART OF LOT 1 ON CP825707 INTO
LOTS 90 AND 91 ON SP129868
Produced at 15:53 on 25/08/2003

QUEENSLAND GOVERNMENT

HISTORICAL STATE TENURE SEARCH

NATURAL RESOURCES AND WATER, QUEENSLAND

Request No: 1576984
Search Date: 08/08/2007 10:04

Title Reference: 40008706
Date Created: 10/12/1996

ENCUMBRANCES

316. SURVEY PLAN No 706921118
subdivides
PART OF LOT 1 ON CP825707 INTO
LOT 21 ON SP129867
Produced at 15:51 on 25/08/2003

317. SURVEY PLAN No 706908648
subdivides
PART OF LOT 1 ON CP825707 INTO
LOT 52 ON SP141555
Produced at 16:38 on 20/08/2003

318. SURVEY PLAN No 706908643
subdivides
PART OF LOT 1 ON CP825707 INTO
LOT 11 ON SP122379
Produced at 16:37 on 20/08/2003

319. SURVEY PLAN No 706908617
subdivides
PART OF LOT 1 ON CP825707 INTO
LOTS 52 AND 53 ON SP108303
Produced at 16:34 on 20/08/2003

320. SURVEY PLAN No 706908597
subdivides
PART OF LOT 1 ON CP825707 INTO
LOT 62 ON SP108302
Produced at 16:34 on 20/08/2003

321. SURVEY PLAN No 706908584
subdivides
PART OF LOT 1 ON CP825707 INTO
LOTS 75 AND 76 ON SP108301
Produced at 16:32 on 20/08/2003

322. SURVEY PLAN No 706908354
subdivides
PART OF LOT 1 ON CP825707 INTO
LOT 72 ON SP108300
Produced at 16:09 on 20/08/2003

QUEENSLAND GOVERNMENT

HISTORICAL STATE TENURE SEARCH

NATURAL RESOURCES AND WATER, QUEENSLAND

Request No: 1576984
Search Date: 08/08/2007 10:04

Title Reference: 40008706
Date Created: 10/12/1996

ENCUMBRANCES

323. SURVEY PLAN No 706908323
subdivides
PART OF LOT 1 ON CP825707 INTO
LOTS 70 AND 71 ON SP108299
Produced at 16:07 on 20/08/2003

324. SURVEY PLAN No 706908309
subdivides
PART OF LOT 1 ON CP825707 INTO
LOTS 81 AND 82 ON SP108298
Produced at 16:05 on 20/08/2003

325. SURVEY PLAN No 706908234
subdivides
PART OF LOT 1 ON CP825707 INTO
LOTS 115 AND 116 ON SP108297
Produced at 15:59 on 20/08/2003

326. SURVEY PLAN No 706908212
subdivides
PART OF LOT 1 ON CP825707 INTO
LOT 41 ON SP108296
Produced at 15:57 on 20/08/2003

327. SURVEY PLAN No 706908191
subdivides
PART OF LOT 1 ON CP825707 INTO
LOTS 13 AND 14 ON SP108295
Produced at 15:55 on 20/08/2003

328. SURVEY PLAN No 706908150
subdivides
PART OF LOT 1 ON CP825707 INTO
LOT 151 ON SP108294
Produced at 15:50 on 20/08/2003

329. SURVEY PLAN No 706908096
subdivides
PART OF LOT 1 ON CP825707 INTO
LOT 121 ON SP108293
Produced at 15:46 on 20/08/2003

QUEENSLAND GOVERNMENT

HISTORICAL STATE TENURE SEARCH

NATURAL RESOURCES AND WATER, QUEENSLAND

Request No: 1576984
Search Date: 08/08/2007 10:04

Title Reference: 40008706
Date Created: 10/12/1996

ENCUMBRANCES

330. SURVEY PLAN No 706907242
subdivides
PART OF LOT 1 ON CP825707 INTO
LOT 101 ON SP108292
Produced at 14:22 on 20/08/2003

331. SURVEY PLAN No 706906281
subdivides part of the land into
LOTS 237 AND 238 ON SP136160
Produced at 12:07 on 20/08/2003

332. SURVEY PLAN No 706906259
subdivides part of the land into
LOT 151 ON SP130138
Produced at 12:04 on 20/08/2003

333. SURVEY PLAN No 706906055
subdivides part of the land into
LOT 141 ON SP130053
Produced at 11:35 on 20/08/2003

334. SURVEY PLAN No 706905832
subdivides part of the land into
LOT 131 ON SP130052
Produced at 11:13 on 20/08/2003

335. SURVEY PLAN No 706905794
subdivides part of the land into
LOT 121 ON SP130051
Produced at 11:09 on 20/08/2003

336. SURVEY PLAN No 706905633
subdivides part of the land into
LOT 111 ON SP130050
Produced at 10:58 on 20/08/2003

337. SURVEY PLAN No 706905592
subdivides part of the land into
LOT 101 ON SP130049
Produced at 10:55 on 20/08/2003

338. SURVEY PLAN No 706905538
subdivides part of the land into
LOT 91 ON SP130048
Produced at 10:52 on 20/08/2003

QUEENSLAND GOVERNMENT

HISTORICAL STATE TENURE SEARCH

NATURAL RESOURCES AND WATER, QUEENSLAND

Request No: 1576984
Search Date: 08/08/2007 10:04

Title Reference: 40008706
Date Created: 10/12/1996

ENCUMBRANCES

339. SURVEY PLAN No 706905201
subdivides part of the land into
LOTS 81 AND 82 ON SP130047
Produced at 10:18 on 20/08/2003

340. SURVEY PLAN No 706905187
subdivides part of the land into
LOTS 61 AND 62 ON SP130046
Produced at 10:17 on 20/08/2003

341. SURVEY PLAN No 706904981
subdivides part of the land into
LOT 51 ON SP130045
Produced at 09:54 on 20/08/2003

342. SURVEY PLAN No 706904828
subdivides part of the land into
LOT 31 ON SP130044
Produced at 09:39 on 20/08/2003

343. SURVEY PLAN No 706904420
subdivides part of the land into
LOTS 191 AND 192 ON SP119216
Produced at 07:52 on 20/08/2003

344. SURVEY PLAN No 706904419
subdivides part of the land into
LOT 171 ON SP119215
Produced at 07:50 on 20/08/2003

345. SURVEY PLAN No 706904418
subdivides part of the land into
LOT 141 ON SP119214
Produced at 07:50 on 20/08/2003

346. SURVEY PLAN No 706904417
subdivides part of the land into
LOT 121 ON SP119213
Produced at 07:49 on 20/08/2003

347. SURVEY PLAN No 706904416
subdivides part of the land into
LOT 91 ON SP119212
Produced at 07:48 on 20/08/2003

QUEENSLAND GOVERNMENT

HISTORICAL STATE TENURE SEARCH

NATURAL RESOURCES AND WATER, QUEENSLAND

Request No: 1576984
Search Date: 08/08/2007 10:04

Title Reference: 40008706
Date Created: 10/12/1996

ENCUMBRANCES

348. SURVEY PLAN No 706904415
subdivides part of the land into
LOTS 51 AND 52 ON SP119211
Produced at 07:47 on 20/08/2003

349. SURVEY PLAN No 706904414
subdivides part of the land into
LOT 62 ON SP119210
Produced at 07:46 on 20/08/2003

350. SURVEY PLAN No 706904413
subdivides part of the land into
LOT 320 ON SP119209
Produced at 07:45 on 20/08/2003

351. SURVEY PLAN No 706904411
subdivides part of the land into
LOTS 291 TO 293 ON SP119208
Produced at 07:44 on 20/08/2003

352. SURVEY PLAN No 706904410
subdivides part of the land into
LOTS 251 TO 253 ON SP119207
Produced at 07:43 on 20/08/2003

353. SURVEY PLAN No 706904409
subdivides part of the land into
LOT 250 ON SP119206
Produced at 07:38 on 20/08/2003

354. SURVEY PLAN No 706904408
subdivides part of the land into
LOTS 182, 183 AND 185 ON SP119205
Produced at 07:37 on 20/08/2003

355. SURVEY PLAN No 706903900
subdivides part of the land into
LOTS 151 TO 153 ON SP119204
Produced at 15:19 on 19/08/2003

356. SURVEY PLAN No 706903872
subdivides part of the land into
LOTS 111 AND 112 ON SP119203
Produced at 15:16 on 19/08/2003

QUEENSLAND GOVERNMENT

HISTORICAL STATE TENURE SEARCH

NATURAL RESOURCES AND WATER, QUEENSLAND

Request No: 1576984
Search Date: 08/08/2007 10:04

Title Reference: 40008706
Date Created: 10/12/1996

ENCUMBRANCES

357. SURVEY PLAN No 706903784
subdivides part of the land into
LOTS 101 AND 102 ON SP119202
Produced at 15:09 on 19/08/2003

358. SURVEY PLAN No 706903765
subdivides part of the land into
LOT 91 ON SP119201
Produced at 15:07 on 19/08/2003

359. SURVEY PLAN No 706903748
subdivides part of the land into
LOTS 22 TO 25 ON SP119200
Produced at 15:05 on 19/08/2003

360. SURVEY PLAN No 706903639
subdivides part of the land into
LOTS 541, 542, 544 AND 545 ON SP119199
Produced at 14:58 on 19/08/2003

361. SURVEY PLAN No 706903397
subdivides part of the land into
LOTS 481 AND 483 TO 485 ON SP119198
Produced at 14:41 on 19/08/2003

362. SURVEY PLAN No 706903382
subdivides part of the land into
LOTS 411 AND 413 ON SP119197
Produced at 14:40 on 19/08/2003

363. SURVEY PLAN No 706903354
subdivides part of the land into
LOT 413 ON SP119196
Produced at 14:39 on 19/08/2003

364. SURVEY PLAN No 706902983
subdivides
PART OF LOT 1 ON CP825707 INTO
LOT 161 ON SP116358
Produced at 14:04 on 19/08/2003

365. SURVEY PLAN No 706902945
subdivides
PART OF LOT 1 ON CP825707 INTO
LOTS 141 AND 142 ON SP116357
Produced at 14:01 on 19/08/2003

QUEENSLAND GOVERNMENT

HISTORICAL STATE TENURE SEARCH

NATURAL RESOURCES AND WATER, QUEENSLAND

Request No: 1576984
Search Date: 08/08/2007 10:04

Title Reference: 40008706
Date Created: 10/12/1996

ENCUMBRANCES

366. SURVEY PLAN No 706902933
subdivides
PART OF LOT 1 ON CP825707 INTO
LOTS 131 AND 132 ON SP116356
Produced at 14:00 on 19/08/2003

367. SURVEY PLAN No 706902878
subdivides
PART OF LOT 1 ON CP825707 INTO
LOTS 111 AND 112 ON SP116355
Produced at 13:55 on 19/08/2003

368. SURVEY PLAN No 706902864
subdivides
PART OF LOT 1 ON CP825707 INTO
LOTS 92 AND 93 ON SP116354
Produced at 13:54 on 19/08/2003

369. SURVEY PLAN No 706902855
subdivides
PART OF LOT 1 ON CP825707 INTO
LOT 91 ON SP116353
Produced at 13:53 on 19/08/2003

370. SURVEY PLAN No 706902776
subdivides
PART OF LOT 1 ON CP825707 INTO
LOT 81 ON SP116352
Produced at 13:46 on 19/08/2003

371. SURVEY PLAN No 706902767
subdivides
PART OF LOT 1 ON CP825707 INTO
LOTS 71 AND 72 ON SP116351
Produced at 13:45 on 19/08/2003

372. SURVEY PLAN No 706902763
subdivides
PART OF LOT 1 ON CP825707 INTO
LOTS 73 AND 74 ON SP116350
Produced at 13:44 on 19/08/2003

QUEENSLAND GOVERNMENT

HISTORICAL STATE TENURE SEARCH

NATURAL RESOURCES AND WATER, QUEENSLAND

Request No: 1576984
Search Date: 08/08/2007 10:04

Title Reference: 40008706
Date Created: 10/12/1996

ENCUMBRANCES

373. SURVEY PLAN No 706902756
subdivides
PART OF LOT 1 ON CP825707 INTO
LOT 251 ON SP116349
Produced at 13:43 on 19/08/2003

374. SURVEY PLAN No 706902742
subdivides
PART OF LOT 1 ON CP825707 INTO
LOT 242 ON SP116348
Produced at 13:42 on 19/08/2003

375. SURVEY PLAN No 706902737
subdivides
PART OF LOT 1 ON CP825707 INTO
LOT 241 ON SP116347
Produced at 13:41 on 19/08/2003

376. SURVEY PLAN No 706902710
subdivides
PART OF LOT 1 ON CP825707 INTO
LOTS 221 AND 222 ON SP116346
Produced at 13:40 on 19/08/2003

377. SURVEY PLAN No 706858306
subdivides part of the land into
LOT 94 ON SP113981
Produced at 16:33 on 04/08/2003

378. SURVEY PLAN No 706858305
subdivides part of the land into
LOT 91 ON SP113980
Produced at 16:32 on 04/08/2003

379. SURVEY PLAN No 706858281
subdivides part of the land into
LOT 93 ON SP113979
Produced at 16:30 on 04/08/2003

380. SURVEY PLAN No 706858220
subdivides part of the land into
LOT 82 ON SP113978
Produced at 16:23 on 04/08/2003

QUEENSLAND GOVERNMENT

HISTORICAL STATE TENURE SEARCH

NATURAL RESOURCES AND WATER, QUEENSLAND

Request No: 1576984
Search Date: 08/08/2007 10:04

Title Reference: 40008706
Date Created: 10/12/1996

ENCUMBRANCES

381. SURVEY PLAN No 706858215
subdivides part of the land into
LOTS 85 AND 86 ON SP113977
Produced at 16:22 on 04/08/2003

382. SURVEY PLAN No 706858190
subdivides part of the land into
LOTS 71 AND 72 ON SP113975
Produced at 16:18 on 04/08/2003

383. SURVEY PLAN No 706858186
subdivides part of the land into
LOT 61 ON SP113974
Produced at 16:17 on 04/08/2003

384. SURVEY PLAN No 706858167
subdivides part of the land into
LOT 61 ON SP104958
Produced at 16:13 on 04/08/2003

385. SURVEY PLAN No 706858095
subdivides part of the land into
LOT 70 ON SP104957
Produced at 16:01 on 04/08/2003

386. SURVEY PLAN No 706857585
subdivides part of the land into
LOT 31 ON SP104956
Produced at 15:15 on 04/08/2003

387. SURVEY PLAN No 706856943
subdivides part of the land into
LOTS 16 AND 17 ON SP104955
Produced at 13:58 on 04/08/2003

388. SURVEY PLAN No 706856762
subdivides part of the land into
LOTS 110 TO 112 ON SP104954
Produced at 13:09 on 04/08/2003

389. SURVEY PLAN No 706856390
subdivides part of the land into
LOTS 92 AND 94 ON SP104953
Produced at 12:19 on 04/08/2003

QUEENSLAND GOVERNMENT

HISTORICAL STATE TENURE SEARCH

NATURAL RESOURCES AND WATER, QUEENSLAND

Request No: 1576984
Search Date: 08/08/2007 10:04

Title Reference: 40008706
Date Created: 10/12/1996

ENCUMBRANCES

390. SURVEY PLAN No 706856366
subdivides part of the land into
LOT 61 ON SP104952
Produced at 12:14 on 04/08/2003

391. SURVEY PLAN No 706856360
subdivides part of the land into
LOT 42 ON SP104951
Produced at 12:13 on 04/08/2003

392. SURVEY PLAN No 706855738
subdivides part of the land into
LOT 31 ON SP104950
Produced at 11:03 on 04/08/2003

393. SURVEY PLAN No 706902573
subdivides
PART OF LOT 1 ON CP825707 INTO
LOT 51 ON SP113966
Produced at 13:21 on 19/08/2003

394. SURVEY PLAN No 706902564
subdivides
PART OF LOT 1 ON CP825707 INTO
LOTS 42 AND 43 ON SP113965
Produced at 13:20 on 19/08/2003

395. SURVEY PLAN No 706902560
subdivides
PART OF LOT 1 ON CP825707 INTO
LOTS 41 AND 44 ON SP113964
Produced at 13:20 on 19/08/2003

396. SURVEY PLAN No 706902556
subdivides
PART OF LOT 1 ON CP825707 INTO
LOT 45 ON SP113963
Produced at 13:19 on 19/08/2003

397. SURVEY PLAN No 706902549
subdivides
PART OF LOT 1 ON CP825707 INTO
LOT 31 ON SP113962
Produced at 13:18 on 19/08/2003

QUEENSLAND GOVERNMENT

HISTORICAL STATE TENURE SEARCH

NATURAL RESOURCES AND WATER, QUEENSLAND

Request No: 1576984
Search Date: 08/08/2007 10:04

Title Reference: 40008706
Date Created: 10/12/1996

ENCUMBRANCES

398. SURVEY PLAN No 706902544
subdivides
PART OF LOT 1 ON CP825707 INTO
LOTS 21 TO 23 ON SP113961
Produced at 13:17 on 19/08/2003

399. SURVEY PLAN No 706902522
subdivides
PART OF LOT 1 ON CP825707 INTO
LOTS 271 AND 272 ON SP113959
Produced at 13:16 on 19/08/2003

400. SURVEY PLAN No 706902513
subdivides
PART OF LOT 1 ON CP825707 INTO
LOTS 261 TO 263 ON SP113958
Produced at 13:15 on 19/08/2003

401. SURVEY PLAN No 706902503
subdivides
PART OF LOT 1 ON CP825707 INTO
LOTS 251 AND 252 ON SP113957
Produced at 13:14 on 19/08/2003

402. SURVEY PLAN No 706901939
subdivides
PART OF LOT 1 ON CP825707 INTO
LOT 253 ON SP113956
Produced at 12:10 on 19/08/2003

403. SURVEY PLAN No 706901931
subdivides
PART OF LOT 1 ON CP825707 INTO
LOT 231 ON SP113954
Produced at 12:09 on 19/08/2003

404. SURVEY PLAN No 706901926
subdivides
PART OF LOT 1 ON CP825707 INTO
LOTS 224 AND 225 ON SP113953
Produced at 12:08 on 19/08/2003

QUEENSLAND GOVERNMENT

HISTORICAL STATE TENURE SEARCH

NATURAL RESOURCES AND WATER, QUEENSLAND

Request No: 1576984
Search Date: 08/08/2007 10:04

Title Reference: 40008706
Date Created: 10/12/1996

ENCUMBRANCES

405. SURVEY PLAN No 706901916
subdivides
PART OF LOT 1 ON CP825707 INTO
LOTS 221 AND 223 ON SP113952
Produced at 12:07 on 19/08/2003

406. SURVEY PLAN No 706901905
subdivides
PART OF LOT 1 ON CP825707 INTO
LOT 201 ON SP113951
Produced at 12:06 on 19/08/2003

407. SURVEY PLAN No 706901892
subdivides
PART OF LOT 1 ON CP825707 INTO
LOTS 192 AND 193 ON SP113950
Produced at 12:05 on 19/08/2003

408. SURVEY PLAN No 706901827
subdivides
PART OF LOT 1 ON CP825707 INTO
LOTS 190 AND 191 ON SP113949
Produced at 11:57 on 19/08/2003

409. SURVEY PLAN No 706901813
subdivides
PART OF LOT 1 ON CP825707 INTO
LOT 182 ON SP113948
Produced at 11:55 on 19/08/2003

410. SURVEY PLAN No 706901763
subdivides
PART OF LOT 1 ON CP825707 INTO
LOT 161 ON SP113947
Produced at 11:50 on 19/08/2003

411. SURVEY PLAN No 706901726
subdivides
PART OF LOT 1 ON CP825707 INTO
LOTS 171 AND 172 ON SP113946
Produced at 11:46 on 19/08/2003

QUEENSLAND GOVERNMENT

HISTORICAL STATE TENURE SEARCH

NATURAL RESOURCES AND WATER, QUEENSLAND

Request No: 1576984
Search Date: 08/08/2007 10:04

Title Reference: 40008706
Date Created: 10/12/1996

ENCUMBRANCES

412. SURVEY PLAN No 706901707
subdivides
PART OF LOT 1 ON CP825707 INTO
LOTS 161 TO 163 ON SP113945
Produced at 11:44 on 19/08/2003

413. SURVEY PLAN No 706901679
subdivides
PART OF LOT 1 ON CP825707 INTO
LOTS 164 AND 165 ON SP113944
Produced at 11:42 on 19/08/2003

414. SURVEY PLAN No 706901664
subdivides
PART OF LOT 1 ON CP825707 INTO
LOTS 151 AND 152 ON SP113943
Produced at 11:39 on 19/08/2003

415. CORRECTION No 706914827

Produced at 10:58 on 22/08/2003

416. SURVEY PLAN No 706898094
subdivides
PART OF LOT 1 ON CP825707 INTO
LOTS 151 AND 152 ON SP112703
Produced at 12:27 on 18/08/2003

417. SURVEY PLAN No 706898086
subdivides
PART OF LOT 1 ON CP825707 INTO
LOT 150 ON SP112702
Produced at 12:27 on 18/08/2003

418. SURVEY PLAN No 706898073
subdivides
PART OF LOT 1 ON CP825707 INTO
LOTS 130 TO 133 ON SP112701
Produced at 12:25 on 18/08/2003

419. SURVEY PLAN No 706898052
subdivides
PART OF LOT 1 ON CP825707 INTO
LOT 122 ON SP112700
Produced at 12:24 on 18/08/2003

QUEENSLAND GOVERNMENT

HISTORICAL STATE TENURE SEARCH

NATURAL RESOURCES AND WATER, QUEENSLAND

Request No: 1576984
Search Date: 08/08/2007 10:04

Title Reference: 40008706
Date Created: 10/12/1996

ENCUMBRANCES

420. SURVEY PLAN No 706898026
subdivides
PART OF LOT 1 ON CP825707 INTO
LOT 16 ON SP112698
Produced at 12:20 on 18/08/2003

421. SURVEY PLAN No 706898007
subdivides
PART OF LOT 1 ON CP825707 INTO
LOT 91 ON SP112697
Produced at 12:18 on 18/08/2003

422. SURVEY PLAN No 706897993
subdivides
PART OF LOT 1 ON CP825707 INTO
LOT 82 ON SP112696
Produced at 12:16 on 18/08/2003

423. SURVEY PLAN No 706897985
subdivides
PART OF LOT 1 ON CP825707 INTO
LOTS 72 TO 74 ON SP112695
Produced at 12:14 on 18/08/2003

424. SURVEY PLAN No 706897975
subdivides
PART OF LOT 1 ON CP825707 INTO
LOTS 61 TO 64 ON SP112694
Produced at 12:12 on 18/08/2003

425. SURVEY PLAN No 706897961
subdivides
PART OF LOT 1 ON CP825707 INTO
LOT 52 ON SP112693
Produced at 12:10 on 18/08/2003

426. SURVEY PLAN No 706897954
subdivides
PART OF LOT 1 ON CP825707 INTO
LOTS 113 AND 114 ON SP112685
Produced at 12:10 on 18/08/2003

QUEENSLAND GOVERNMENT

HISTORICAL STATE TENURE SEARCH

NATURAL RESOURCES AND WATER, QUEENSLAND

Request No: 1576984
Search Date: 08/08/2007 10:04

Title Reference: 40008706
Date Created: 10/12/1996

ENCUMBRANCES

427. SURVEY PLAN No 706897942
subdivides
PART OF LOT 1 ON CP825707 INTO
LOTS 92 AND 93 ON SP112684
Produced at 12:08 on 18/08/2003

428. SURVEY PLAN No 706897933
subdivides
PART OF LOT 1 ON CP825707 INTO
LOT 91 ON SP112683
Produced at 12:07 on 18/08/2003

429. SURVEY PLAN No 706897927
subdivides
PART OF LOT 1 ON CP825707 INTO
LOT 71 ON SP112682
Produced at 12:07 on 18/08/2003

430. SURVEY PLAN No 706897919
subdivides
PART OF LOT 1 ON CP825707 INTO
LOT 64 ON SP112681
Produced at 12:05 on 18/08/2003

431. SURVEY PLAN No 706897912
subdivides
PART OF LOT 1 ON CP825707 INTO
LOT 62 ON SP112680
Produced at 12:05 on 18/08/2003

432. SURVEY PLAN No 706897901
subdivides
PART OF LOT 1 ON CP825707 INTO
LOTS 52 AND 53 ON SP112679
Produced at 12:03 on 18/08/2003

433. SURVEY PLAN No 706897890
subdivides
PART OF LOT 1 ON CP825707 INTO
LOT 41 ON SP112678
Produced at 12:02 on 18/08/2003

QUEENSLAND GOVERNMENT

HISTORICAL STATE TENURE SEARCH

NATURAL RESOURCES AND WATER, QUEENSLAND

Request No: 1576984
Search Date: 08/08/2007 10:04

Title Reference: 40008706
Date Created: 10/12/1996

ENCUMBRANCES

434. SURVEY PLAN No 706897884
subdivides
PART OF LOT 1 ON CP825707 INTO
LOTS 31 TO 34 ON SP112677
Produced at 12:01 on 18/08/2003

435. SURVEY PLAN No 706897874
subdivides
PART OF LOT 1 ON CP825707 INTO
LOTS 22 TO 24 ON SP112676
Produced at 12:00 on 18/08/2003

436. SURVEY PLAN No 706897862
subdivides
PART OF LOT 1 ON CP825707 INTO
LOT 21 ON SP112675
Produced at 11:59 on 18/08/2003

437. SURVEY PLAN No 706897855
subdivides
PART OF LOT 1 ON CP825707 INTO
LOT 61 ON SP112674
Produced at 11:58 on 18/08/2003

438. SURVEY PLAN No 706897835
subdivides the land into
Produced at 11:55 on 18/08/2003

439. SURVEY PLAN No 706897815
subdivides the land into
Produced at 11:54 on 18/08/2003

440. SURVEY PLAN No 706897739
subdivides
PART OF LOT 1 ON CP825707 INTO
LOT 31 ON SP112671
Produced at 11:47 on 18/08/2003

441. SURVEY PLAN No 706897650
subdivides
PART OF LOT 1 ON CP825707 INTO
LOT 2 ON SP108290
Produced at 11:40 on 18/08/2003

QUEENSLAND GOVERNMENT

HISTORICAL STATE TENURE SEARCH

NATURAL RESOURCES AND WATER, QUEENSLAND

Request No: 1576984
Search Date: 08/08/2007 10:04

Title Reference: 40008706
Date Created: 10/12/1996

ENCUMBRANCES

442. SURVEY PLAN No 706897639
subdivides
PART OF LOT 1 ON CP825707 INTO
LOTS 461 TO 465 ON SP108289
Produced at 11:39 on 18/08/2003

443. SURVEY PLAN No 706897576
subdivides
PART OF LOT 1 ON CP825707 INTO
LOT 450 ON SP108288
Produced at 11:35 on 18/08/2003

444. SURVEY PLAN No 706897557
subdivides
PART OF LOT 1 ON CP825707 INTO
LOTS 411 AND 412 ON SP108287
Produced at 11:35 on 18/08/2003

445. SURVEY PLAN No 706897537
subdivides
PART OF LOT 1 ON CP825707 INTO
LOTS 391 AND 392 ON SP108286
Produced at 11:34 on 18/08/2003

446. SURVEY PLAN No 706897523
subdivides
PART OF LOT 1 ON CP825707 INTO
LOT 381 ON SP108285
Produced at 11:33 on 18/08/2003

447. SURVEY PLAN No 706897505
subdivides
PART OF LOT 1 ON CP825707 INTO
LOT 371 ON SP108284
Produced at 11:31 on 18/08/2003

448. SURVEY PLAN No 706896997
subdivides
PART OF LOT 1 ON CP825707 INTO
LOT 361 ON SP108283
Produced at 10:53 on 18/08/2003

QUEENSLAND GOVERNMENT

HISTORICAL STATE TENURE SEARCH

NATURAL RESOURCES AND WATER, QUEENSLAND

Request No: 1576984
Search Date: 08/08/2007 10:04

Title Reference: 40008706
Date Created: 10/12/1996

ENCUMBRANCES

449. SURVEY PLAN No 706896957
subdivides
PART OF LOT 1 ON CP825707 INTO
LOTS 341 ON SP108282
Produced at 10:50 on 18/08/2003

450. SURVEY PLAN No 706896627
subdivides
PART OF LOT 1 ON CP825707 INTO
LOTS 321 AND 322 ON SP108281
Produced at 10:25 on 18/08/2003

451. SURVEY PLAN No 706896608
subdivides
PART OF LOT 1 ON CP825707 INTO
LOT 300 ON SP108280
Produced at 10:24 on 18/08/2003

452. SURVEY PLAN No 706896532
subdivides
PART OF LOT 1 ON CP825707 INTO
LOT 291 ON SP108279
Produced at 10:20 on 18/08/2003

453. SURVEY PLAN No 706896504
subdivides
PART OF LOT 1 ON CP825707 INTO
LOTS 243 TO 245 ON SP108278
Produced at 10:18 on 18/08/2003

454. SURVEY PLAN No 706896470
subdivides
PART OF LOT 1 ON CP825707 INTO
LOTS 241 AND 242 ON SP108277
Produced at 10:16 on 18/08/2003

455. SURVEY PLAN No 706896371
subdivides
PART OF LOT 1 ON CP825707 INTO
LOT 231 ON SP108276
Produced at 10:06 on 18/08/2003

QUEENSLAND GOVERNMENT

HISTORICAL STATE TENURE SEARCH

NATURAL RESOURCES AND WATER, QUEENSLAND

Request No: 1576984
Search Date: 08/08/2007 10:04

Title Reference: 40008706
Date Created: 10/12/1996

ENCUMBRANCES

456. SURVEY PLAN No 706896280
subdivides
PART OF LOT 1 ON CP825707 INTO
LOTS 191 TO 193 ON SP108275
Produced at 09:54 on 18/08/2003

457. SURVEY PLAN No 706896249
subdivides
PART OF LOT 1 ON CP825707 INTO
LOTS 171 AND 172 ON SP108274
Produced at 09:48 on 18/08/2003

458. SURVEY PLAN No 706786575
subdivides part of the land into
LOTS 42 AND 43 ON SP119295
Produced at 09:36 on 11/07/2003

459. SURVEY PLAN No 706786526
subdivides part of the land into
LOT 121 ON SP119294
Produced at 09:32 on 11/07/2003

460. SURVEY PLAN No 706786498
subdivides part of the land into
LOT 43 ON SP119293
Produced at 09:30 on 11/07/2003

461. SURVEY PLAN No 706786317
subdivides part of the land into
LOTS 13 AND 14 SP119292
Produced at 09:11 on 11/07/2003

462. SURVEY PLAN No 706786238
subdivides part of the land into
LOTS 11 AND 12 ON SP119291
Produced at 08:54 on 11/07/2003

463. SURVEY PLAN No 706786126
subdivides part of the land into
LOT 14 ON SP119290
Produced at 08:04 on 11/07/2003

464. SURVEY PLAN No 706786120
subdivides part of the land into
LOT 24 ON SP119289
Produced at 07:48 on 11/07/2003

QUEENSLAND GOVERNMENT

HISTORICAL STATE TENURE SEARCH

NATURAL RESOURCES AND WATER, QUEENSLAND

Request No: 1576984
Search Date: 08/08/2007 10:04

Title Reference: 40008706
Date Created: 10/12/1996

ENCUMBRANCES

465. SURVEY PLAN No 706786118
subdivides part of the land into
LOT 18 ON SP119288
Produced at 07:44 on 11/07/2003

466. SURVEY PLAN No 706783978
subdivides part of the land into
LOT 30 ON SP119287
Produced at 13:35 on 10/07/2003

467. SURVEY PLAN No 706783886
subdivides part of the land into
LOT 33 ON SP119286
Produced at 13:12 on 10/07/2003

468. SURVEY PLAN No 706783883
subdivides part of the land into
LOTS 31 TO 33 ON SP119285
Produced at 13:10 on 10/07/2003

469. SURVEY PLAN No 706783870
subdivides part of the land into
LOT 16 ON SP118843
Produced at 13:03 on 10/07/2003

470. SURVEY PLAN No 706854573
subdivides
PART OF LOT 1 ON CP825707 INTO
LOT 10 ON SP129970
Produced at 09:14 on 04/08/2003

471. SURVEY PLAN No 706854543
subdivides
PART OF LOT 1 ON CP825707 INTO
LOT 13 ON SP129969
Produced at 09:09 on 04/08/2003

472. SURVEY PLAN No 706854505
subdivides
PART OF LOT 1 ON CP825707 INTO
LOT 3 ON SP129968
Produced at 08:58 on 04/08/2003

QUEENSLAND GOVERNMENT

HISTORICAL STATE TENURE SEARCH

NATURAL RESOURCES AND WATER, QUEENSLAND

Request No: 1576984
Search Date: 08/08/2007 10:04

Title Reference: 40008706
Date Created: 10/12/1996

ENCUMBRANCES

473. SURVEY PLAN No 706854497
subdivides
PART OF LOT 1 ON CP825707 INTO
LOTS 20 TO 22 ON SP129967
Produced at 08:55 on 04/08/2003

474. SURVEY PLAN No 706854494
subdivides
PART OF LOT 1 ON CP825707 INTO
LOTS 321 TO 323 ON SP129966
Produced at 08:53 on 04/08/2003

475. SURVEY PLAN No 706854489
subdivides
PART OF LOT 1 ON CP825707 INTO
LOT 311 ON SP129965
Produced at 08:51 on 04/08/2003

476. SURVEY PLAN No 706849378
subdivides
PART OF LOT 1 ON CP825707 INTO
LOTS 251 AND 252 ON SP129964
Produced at 15:08 on 31/07/2003

477. SURVEY PLAN No 706849373
subdivides
PART OF LOT 1 ON CP825707 INTO
LOTS 241 TO 243 ON SP129788
Produced at 15:06 on 31/07/2003

478. SURVEY PLAN No 706849313
subdivides
PART OF LOT 1 ON CP825707 INTO
LOT 204 ON SP122525
Produced at 14:59 on 31/07/2003

479. SURVEY PLAN No 706848698
subdivides
PART OF LOT 1 ON CP825707 INTO
LOTS 201 TO 203 ON SP122524
Produced at 13:48 on 31/07/2003

QUEENSLAND GOVERNMENT

HISTORICAL STATE TENURE SEARCH

NATURAL RESOURCES AND WATER, QUEENSLAND

Request No: 1576984
Search Date: 08/08/2007 10:04

Title Reference: 40008706
Date Created: 10/12/1996

ENCUMBRANCES

480. SURVEY PLAN No 706848659
subdivides
PART OF LOT 1 ON CP825707 INTO
LOT 192 ON SP122523
Produced at 13:43 on 31/07/2003

481. SURVEY PLAN No 706848655
subdivides
PART OF LOT 1 ON CP825707 INTO
LOT 161 ON SP122522
Produced at 13:42 on 31/07/2003

482. SURVEY PLAN No 706848645
subdivides
PART OF LOT 1 ON CP825707 INTO
LOT 141 ON SP122521
Produced at 13:41 on 31/07/2003

483. SURVEY PLAN No 706848631
subdivides
PART OF LOT 1 ON CP825707 INTO
LOT 121 ON SP122520
Produced at 13:40 on 31/07/2003

484. SURVEY PLAN No 706847985
subdivides
PART OF LOT 1 ON CP825707 INTO
LOT 61 ON SP122519
Produced at 12:06 on 31/07/2003

485. SURVEY PLAN No 706847905
subdivides
PART OF LOT 1 ON CP825707 INTO
LOT 51 ON SP122518
Produced at 11:55 on 31/07/2003

486. SURVEY PLAN No 706782396
subdivides
PART OF LOT 1 ON CP825707 INTO
LOTS 24 AND 25 ON SP132669
Produced at 10:05 on 10/07/2003

QUEENSLAND GOVERNMENT

HISTORICAL STATE TENURE SEARCH

NATURAL RESOURCES AND WATER, QUEENSLAND

Request No: 1576984
Search Date: 08/08/2007 10:04

Title Reference: 40008706
Date Created: 10/12/1996

ENCUMBRANCES

487. SURVEY PLAN No 706782168
subdivides
PART OF LOT 1 ON CP825707 INTO
LOT 72 ON SP129802
Produced at 09:37 on 10/07/2003

488. SURVEY PLAN No 706782165
subdivides
PART OF LOT 1 ON CP825707 INTO
LOT 55 ON SP129801
Produced at 09:36 on 10/07/2003

489. SURVEY PLAN No 706782149
subdivides
PART OF LOT 1 ON CP825707 INTO
LOTS 44 TO 46 ON SP129800
Produced at 09:34 on 10/07/2003

490. SURVEY PLAN No 706781952
subdivides
PART OF LOT 1 ON CP825707 INTO
LOTS 31 AND 32 ON SP129798
Produced at 09:01 on 10/07/2003

491. SURVEY PLAN No 706781943
subdivides
PART OF LOT 1 ON CP825707 INTO
LOTS 21 AND 22 ON SP129797
Produced at 09:00 on 10/07/2003

492. SURVEY PLAN No 706781940
subdivides
PART OF LOT 1 ON CP825707 INTO
LOT 413 ON SP129796
Produced at 08:58 on 10/07/2003

493. SURVEY PLAN No 706781930
subdivides
PART OF LOT 1 ON CP825707 INTO
LOT 414 ON SP129795
Produced at 08:54 on 10/07/2003

QUEENSLAND GOVERNMENT

HISTORICAL STATE TENURE SEARCH

NATURAL RESOURCES AND WATER, QUEENSLAND

Request No: 1576984
Search Date: 08/08/2007 10:04

Title Reference: 40008706
Date Created: 10/12/1996

ENCUMBRANCES

494. SURVEY PLAN No 706781922
subdivides
PART OF LOT 1 ON CP825707 INTO
LOTS 416 AND 418 ON SP129794
Produced at 08:52 on 10/07/2003

495. SURVEY PLAN No 706781900
subdivides
PART OF LOT 1 ON CP825707 INTO
LOTS 401 AND 402 ON SP129793
Produced at 08:46 on 10/07/2003

496. SURVEY PLAN No 706781864
subdivides
PART OF LOT 1 ON CP825707 INTO
LOTS 21 TO 23 ON SP129792
Produced at 08:38 on 10/07/2003

497. SURVEY PLAN No 706781848
subdivides
PART OF LOT 1 ON CP825707 INTO
LOT 381 ON SP129791
Produced at 08:35 on 10/07/2003

498. SURVEY PLAN No 706781838
subdivides
PART OF LOT 1 ON CP825707 INTO
LOTS 371 TO 374 ON SP129790
Produced at 08:31 on 10/07/2003

499. SURVEY PLAN No 706781827
subdivides
PART OF LOT 1 ON CP825707 INTO
LOTS 321 TO 325 ON SP129789
Produced at 08:24 on 10/07/2003

500. SURVEY PLAN No 706781821
subdivides
PART OF LOT 1 ON CP825707 INTO
LOT 291 ON SP129787
Produced at 08:21 on 10/07/2003

QUEENSLAND GOVERNMENT

HISTORICAL STATE TENURE SEARCH

NATURAL RESOURCES AND WATER, QUEENSLAND

Request No: 1576984
Search Date: 08/08/2007 10:04

Title Reference: 40008706
Date Created: 10/12/1996

ENCUMBRANCES

501. SURVEY PLAN No 706781818
subdivides
PART OF LOT 1 ON CP825707 INTO
LOTS 262 TO 264 ON SP129786
Produced at 08:19 on 10/07/2003

502. SURVEY PLAN No 706824328
subdivides part of the land into
LOT 82 ON SP122538
Produced at 09:31 on 24/07/2003

503. SURVEY PLAN No 706824293
subdivides part of the land into
LOT 122 ON SP122531
Produced at 09:29 on 24/07/2003

504. SURVEY PLAN No 706824216
subdivides part of the land into
LOTS 11 TO 13 ON SP122211
Produced at 09:24 on 24/07/2003

505. SURVEY PLAN No 706824203
subdivides part of the land into
LOT 51 ON SP122210
Produced at 09:23 on 24/07/2003

506. SURVEY PLAN No 706824156
subdivides part of the land into
LOTS 12 AND 13 ON SP122181
Produced at 09:20 on 24/07/2003

507. SURVEY PLAN No 706824116
subdivides part of the land into
LOT 231 ON SP122180
Produced at 09:17 on 24/07/2003

508. SURVEY PLAN No 706824059
subdivides part of the land into
LOT 191 ON SP122179
Produced at 09:10 on 24/07/2003

509. SURVEY PLAN No 706823978
subdivides part of the land into
LOTS 181 AND 182 ON SP122178
Produced at 08:36 on 24/07/2003

QUEENSLAND GOVERNMENT

HISTORICAL STATE TENURE SEARCH

NATURAL RESOURCES AND WATER, QUEENSLAND

Request No: 1576984
Search Date: 08/08/2007 10:04

Title Reference: 40008706
Date Created: 10/12/1996

ENCUMBRANCES

510. SURVEY PLAN No 706823971
subdivides part of the land into
LOT 141 ON SP122177
Produced at 08:35 on 24/07/2003

511. SURVEY PLAN No 706823966
subdivides part of the land into
LOTS 122 AND 123 ON SP122176
Produced at 08:35 on 24/07/2003

512. SURVEY PLAN No 706823961
subdivides part of the land into
LOT 121 ON SP122175
Produced at 08:34 on 24/07/2003

513. SURVEY PLAN No 706823958
subdivides part of the land into
LOT 101 ON SP122174
Produced at 08:33 on 24/07/2003

514. SURVEY PLAN No 706823954
subdivides part of the land into
LOT 81 ON SP122173
Produced at 08:32 on 24/07/2003

515. SURVEY PLAN No 706823946
subdivides part of the land into
LOT 71 ON SP122172
Produced at 08:29 on 24/07/2003

516. SURVEY PLAN No 706823942
subdivides part of the land into
LOT 61 ON SP122171
Produced at 08:28 on 24/07/2003

517. SURVEY PLAN No 706823939
subdivides part of the land into
LOT 316 ON SP122170
Produced at 08:28 on 24/07/2003

518. SURVEY PLAN No 706823933
subdivides part of the land into
LOTS 91 TO 93 ON SP122169
Produced at 08:23 on 24/07/2003

QUEENSLAND GOVERNMENT

HISTORICAL STATE TENURE SEARCH

NATURAL RESOURCES AND WATER, QUEENSLAND

Request No: 1576984
Search Date: 08/08/2007 10:04

Title Reference: 40008706
Date Created: 10/12/1996

ENCUMBRANCES

519. SURVEY PLAN No 706823931
subdivides part of the land into
LOT 8 ON SP122168
Produced at 08:22 on 24/07/2003

520. SURVEY PLAN No 706823929
subdivides part of the land into
LOTS 73 AND 74 ON SP122167
Produced at 08:21 on 24/07/2003

521. SURVEY PLAN No 706823919
subdivides part of the land into
LOTS 71 AND 72 ON SP122166
Produced at 08:11 on 24/07/2003

522. SURVEY PLAN No 706823916
subdivides part of the land into
LOTS 61 TO 63 ON SP122165
Produced at 08:06 on 24/07/2003

523. SURVEY PLAN No 706823912
subdivides part of the land into
LOTS 53 TO 55 ON SP122164
Produced at 07:53 on 24/07/2003

524. SURVEY PLAN No 706823910
subdivides part of the land into
LOTS 51 AND 52 ON SP122163
Produced at 07:50 on 24/07/2003

525. SURVEY PLAN No 706823907
subdivides part of the land into
LOT 22 ON SP122162
Produced at 07:49 on 24/07/2003

526. SURVEY PLAN No 706823905
subdivides part of the land into
LOTS 11 AND 12 ON SP122161
Produced at 07:46 on 24/07/2003

527. SURVEY PLAN No 706823903
subdivides part of the land into
LOT 61 ON SP122160
Produced at 07:40 on 24/07/2003

QUEENSLAND GOVERNMENT

HISTORICAL STATE TENURE SEARCH

NATURAL RESOURCES AND WATER, QUEENSLAND

Request No: 1576984
Search Date: 08/08/2007 10:04

Title Reference: 40008706
Date Created: 10/12/1996

ENCUMBRANCES

528. SURVEY PLAN No 706823094
subdivides part of the land into
LOT 41 ON SP122159
Produced at 15:39 on 23/07/2003

529. SURVEY PLAN No 706822730
subdivides part of the land into
LOTS 31 AND 33 ON SP122158
Produced at 15:10 on 23/07/2003

530. SURVEY PLAN No 706822616
subdivides part of the land into
LOT 92 ON SP122157
Produced at 14:59 on 23/07/2003

531. SURVEY PLAN No 706814591
subdivides part of the land into
LOT 281 ON SP121537
Produced at 09:06 on 22/07/2003

532. SURVEY PLAN No 706814565
subdivides part of the land into
LOT 292 ON SP121536
Produced at 09:03 on 22/07/2003

533. SURVEY PLAN No 706814528
subdivides part of the land into
LOTS 294 AND 295 ON SP121535
Produced at 08:56 on 22/07/2003

534. SURVEY PLAN No 706814485
subdivides part of the land into
LOT 301 ON SP121534
Produced at 08:49 on 22/07/2003

535. SURVEY PLAN No 706814447
subdivides part of the land into
LOT 302 ON SP121533
Produced at 08:39 on 22/07/2003

536. SURVEY PLAN No 706814426
subdivides part of the land into
LOTS 304 AND 305 ON SP121532
Produced at 08:36 on 22/07/2003

QUEENSLAND GOVERNMENT

HISTORICAL STATE TENURE SEARCH

NATURAL RESOURCES AND WATER, QUEENSLAND

Request No: 1576984
Search Date: 08/08/2007 10:04

Title Reference: 40008706
Date Created: 10/12/1996

ENCUMBRANCES

537. SURVEY PLAN No 706814379
subdivides part of the land into
LOT 303 ON SP121531
Produced at 08:10 on 22/07/2003

538. SURVEY PLAN No 706814377
subdivides part of the land into
LOTS 313 AND 314 ON SP121530
Produced at 08:05 on 22/07/2003

539. SURVEY PLAN No 706814375
subdivides part of the land into
LOT 315 ON SP121529
Produced at 08:02 on 22/07/2003

540. SURVEY PLAN No 706814374
subdivides part of the land into
LOTS 318 TO 320 ON SP121528
Produced at 08:01 on 22/07/2003

541. SURVEY PLAN No 706814372
subdivides part of the land into
LOT 12 ON SP121527
Produced at 07:59 on 22/07/2003

542. SURVEY PLAN No 706814370
subdivides part of the land into
LOT 27 ON SP121526
Produced at 07:56 on 22/07/2003

543. SURVEY PLAN No 706814368
subdivides part of the land into
LOTS 23 AND 24 ON SP121525
Produced at 07:46 on 22/07/2003

544. SURVEY PLAN No 706814364
subdivides part of the land into
LOTS 32 AND 33 ON SP121524
Produced at 07:39 on 22/07/2003

545. SURVEY PLAN No 706814309
subdivides part of the land into
LOT 34 ON SP121523
Produced at 16:44 on 21/07/2003

QUEENSLAND GOVERNMENT

HISTORICAL STATE TENURE SEARCH

NATURAL RESOURCES AND WATER, QUEENSLAND

Request No: 1576984
Search Date: 08/08/2007 10:04

Title Reference: 40008706
Date Created: 10/12/1996

ENCUMBRANCES

546. SURVEY PLAN No 706814304
subdivides part of the land into
LOT 35 ON SP121522
Produced at 16:43 on 21/07/2003

547. SURVEY PLAN No 706814234
subdivides part of the land into
LOT 41 ON SP121521
Produced at 16:24 on 21/07/2003

548. SURVEY PLAN No 706814232
subdivides part of the land into
LOT 42 ON SP121520
Produced at 16:23 on 21/07/2003

549. SURVEY PLAN No 706814230
subdivides part of the land into
LOTS 44 AND 45 ON SP121519
Produced at 16:22 on 21/07/2003

550. SURVEY PLAN No 706814171
subdivides part of the land into
LOTS 52 AND 53 ON SP121518
Produced at 16:12 on 21/07/2003

551. SURVEY PLAN No 706814109
subdivides part of the land into
LOT 58 ON SP121517
Produced at 16:04 on 21/07/2003

552. SURVEY PLAN No 706814098
subdivides part of the land into
LOTS 62 AND 63 ON SP121516
Produced at 16:03 on 21/07/2003

553. SURVEY PLAN No 706814081
subdivides part of the land into
LOT 9 ON SP121515
Produced at 16:00 on 21/07/2003

554. SURVEY PLAN No 706813302
subdivides part of the land into
LOT 5 ON SP121514
Produced at 15:03 on 21/07/2003

QUEENSLAND GOVERNMENT

HISTORICAL STATE TENURE SEARCH

NATURAL RESOURCES AND WATER, QUEENSLAND

Request No: 1576984
Search Date: 08/08/2007 10:04

Title Reference: 40008706
Date Created: 10/12/1996

ENCUMBRANCES

555. SURVEY PLAN No 706813194
subdivides part of the land into
LOTS 82 AND 83 ON SP121513
Produced at 14:58 on 21/07/2003

556. SURVEY PLAN No 706812898
subdivides part of the land into
LOTS 84 TO 86 ON SP121512
Produced at 14:40 on 21/07/2003

557. SURVEY PLAN No 706812833
subdivides part of the land into
LOT 95 ON SP121511
Produced at 14:33 on 21/07/2003

558. SURVEY PLAN No 706812822
subdivides part of the land into
LOT 91 ON SP121510
Produced at 14:31 on 21/07/2003

559. SURVEY PLAN No 706812810
subdivides part of the land into
LOTS 92 TO 94 ON SP121509
Produced at 14:30 on 21/07/2003

560. SURVEY PLAN No 706812772
subdivides part of the land into
LOT 111 ON SP121508
Produced at 14:26 on 21/07/2003

561. SURVEY PLAN No 706812770
subdivides part of the land into
LOT 122 ON SP121507
Produced at 14:25 on 21/07/2003

562. SURVEY PLAN No 706812764
subdivides part of the land into
LOT 121 ON SP121506
Produced at 14:24 on 21/07/2003

563. SURVEY PLAN No 706812424
subdivides part of the land into
LOTS 131 AND 132 ON SP121505
Produced at 13:50 on 21/07/2003

QUEENSLAND GOVERNMENT

HISTORICAL STATE TENURE SEARCH

NATURAL RESOURCES AND WATER, QUEENSLAND

Request No: 1576984
Search Date: 08/08/2007 10:04

Title Reference: 40008706
Date Created: 10/12/1996

ENCUMBRANCES

564. SURVEY PLAN No 706812414
subdivides part of the land into
LOT 141 ON SP121504
Produced at 13:49 on 21/07/2003

565. SURVEY PLAN No 706810201
subdivides part of the land into
LOT 26 ON SP130069
Produced at 09:00 on 21/07/2003

566. SURVEY PLAN No 706810196
subdivides part of the land into
LOT 25 ON SP130068
Produced at 08:59 on 21/07/2003

567. SURVEY PLAN No 706810115
subdivides part of the land into
LOT 24 ON SP130067
Produced at 08:21 on 21/07/2003

568. SURVEY PLAN No 706810112
subdivides part of the land into
LOT 23 ON SP130066
Produced at 08:20 on 21/07/2003

569. SURVEY PLAN No 706810107
subdivides part of the land into
LOT 22 ON SP130065
Produced at 08:16 on 21/07/2003

570. SURVEY PLAN No 706810106
subdivides part of the land into
LOT 21 ON SP130064
Produced at 08:15 on 21/07/2003

571. SURVEY PLAN No 706810105
subdivides part of the land into
LOT 20 ON SP130063
Produced at 08:14 on 21/07/2003

572. SURVEY PLAN No 706810104
subdivides part of the land into
LOT 19 ON SP130062
Produced at 08:13 on 21/07/2003

QUEENSLAND GOVERNMENT

HISTORICAL STATE TENURE SEARCH

NATURAL RESOURCES AND WATER, QUEENSLAND

Request No: 1576984
Search Date: 08/08/2007 10:04

Title Reference: 40008706
Date Created: 10/12/1996

ENCUMBRANCES

573. SURVEY PLAN No 706810103
subdivides part of the land into
LOT 18 ON SP130061
Produced at 08:13 on 21/07/2003

574. SURVEY PLAN No 706810102
subdivides part of the land into
LOT 17 ON SP130060
Produced at 08:12 on 21/07/2003

575. SURVEY PLAN No 706810101
subdivides part of the land into
LOT 16 ON SP130059
Produced at 08:11 on 21/07/2003

576. SURVEY PLAN No 706810097
subdivides part of the land into
LOT 15 ON SP130058
Produced at 08:08 on 21/07/2003

577. SURVEY PLAN No 706810096
subdivides part of the land into
LOT 14 ON SP130057
Produced at 08:07 on 21/07/2003

578. SURVEY PLAN No 706810095
subdivides part of the land into
LOT 12 ON SP130056
Produced at 08:06 on 21/07/2003

579. SURVEY PLAN No 706810094
subdivides part of the land into
LOT 11 ON SP130055
Produced at 08:04 on 21/07/2003

580. SURVEY PLAN No 706810093
subdivides part of the land into
LOT 10 ON SP130054
Produced at 08:03 on 21/07/2003

581. SURVEY PLAN No 706811442
subdivides part of the land into
LOT 21 ON SP121569
Produced at 11:14 on 21/07/2003

QUEENSLAND GOVERNMENT

HISTORICAL STATE TENURE SEARCH

NATURAL RESOURCES AND WATER, QUEENSLAND

Request No: 1576984
Search Date: 08/08/2007 10:04

Title Reference: 40008706
Date Created: 10/12/1996

ENCUMBRANCES

582. SURVEY PLAN No 706811436
subdivides part of the land into
LOTS 111 TO 113 ON SP121555
Produced at 11:13 on 21/07/2003

583. SURVEY PLAN No 706811430
subdivides part of the land into
LOTS 81 AND 82 ON SP121554
Produced at 11:12 on 21/07/2003

584. SURVEY PLAN No 706811419
subdivides part of the land into
LOTS 71 AND 72 ON SP121553
Produced at 11:11 on 21/07/2003

585. SURVEY PLAN No 706811407
subdivides part of the land into
LOTS 51 AND 52 ON SP121552
Produced at 11:10 on 21/07/2003

586. SURVEY PLAN No 706811397
subdivides part of the land into
LOTS 12 AND 13 ON SP121551
Produced at 11:09 on 21/07/2003

587. SURVEY PLAN No 706811386
subdivides part of the land into
LOTS 631, 641 AND 651 ON SP121550
Produced at 11:08 on 21/07/2003

588. SURVEY PLAN No 706811376
subdivides part of the land into
LOT 591 ON SP121549
Produced at 11:07 on 21/07/2003

589. SURVEY PLAN No 706811350
subdivides part of the land into
LOT 571 ON SP121548
Produced at 11:03 on 21/07/2003

590. SURVEY PLAN No 706811339
subdivides the land into
LOT 551 ON SP121547
Produced at 11:02 on 21/07/2003

QUEENSLAND GOVERNMENT

HISTORICAL STATE TENURE SEARCH

NATURAL RESOURCES AND WATER, QUEENSLAND

Request No: 1576984
Search Date: 08/08/2007 10:04

Title Reference: 40008706
Date Created: 10/12/1996

ENCUMBRANCES

591. SURVEY PLAN No 706811332
subdivides part of the land into
LOTS 532 AND 533 ON SP121546
Produced at 11:01 on 21/07/2003

592. SURVEY PLAN No 706811324
subdivides part of the land into
LOT 511 ON SP121545
Produced at 10:59 on 21/07/2003

593. SURVEY PLAN No 706811298
subdivides part of the land into
LOT 471 ON SP121544
Produced at 10:53 on 21/07/2003

594. SURVEY PLAN No 706811290
subdivides part of the land into
LOTS 451 AND 452 ON SP121543
Produced at 10:52 on 21/07/2003

595. SURVEY PLAN No 706811285
subdivides part of the land into
LOTS 431, 432 AND 442 TO 444 ON SP121542
Produced at 10:51 on 21/07/2003

596. SURVEY PLAN No 706811277
subdivides part of the land into
LOT 421 ON SP121541
Produced at 10:50 on 21/07/2003

597. SURVEY PLAN No 706811270
subdivides part of the land into
LOT 391 ON SP121540
Produced at 10:49 on 21/07/2003

598. SURVEY PLAN No 706811245
subdivides part of the land into
LOT 371 ON SP121539
Produced at 10:48 on 21/07/2003

599. SURVEY PLAN No 706810354
subdivides part of the land into
LOT 36 ON SP141556
Produced at 09:31 on 21/07/2003

QUEENSLAND GOVERNMENT

HISTORICAL STATE TENURE SEARCH

NATURAL RESOURCES AND WATER, QUEENSLAND

Request No: 1576984
Search Date: 08/08/2007 10:04

Title Reference: 40008706
Date Created: 10/12/1996

ENCUMBRANCES

600. SURVEY PLAN No 706787586
subdivides part of the land into
LOT 182 ON SP122517
Produced at 11:22 on 11/07/2003

601. SURVEY PLAN No 706787453
subdivides part of the land into
LOT 151 ON SP122516
Produced at 11:11 on 11/07/2003

602. SURVEY PLAN No 706787425
subdivides part of the land into
LOT 121 ON SP122515
Produced at 11:09 on 11/07/2003

603. SURVEY PLAN No 706787399
subdivides part of the land into
LOT 91 ON SP122514
Produced at 11:08 on 11/07/2003

604. SURVEY PLAN No 706787378
subdivides part of the land into
LOT 81 ON SP122513
Produced at 11:06 on 11/07/2003

605. SURVEY PLAN No 706787364
subdivides part of the land into
LOTS 51 AND 52 ON SP122512
Produced at 11:05 on 11/07/2003

606. SURVEY PLAN No 706787328
subdivides part of the land into
LOT 31 ON SP122511
Produced at 11:03 on 11/07/2003

607. SURVEY PLAN No 706787264
subdivides part of the land into
LOT 181 ON SP122510
Produced at 10:57 on 11/07/2003

608. SURVEY PLAN No 706787208
subdivides part of the land into
LOT 161 ON SP122508
Produced at 10:53 on 11/07/2003

QUEENSLAND GOVERNMENT

HISTORICAL STATE TENURE SEARCH

NATURAL RESOURCES AND WATER, QUEENSLAND

Request No: 1576984
Search Date: 08/08/2007 10:04

Title Reference: 40008706
Date Created: 10/12/1996

ENCUMBRANCES

609. SURVEY PLAN No 706787088
subdivides part of the land into
LOT 151 ON SP122507
Produced at 10:43 on 11/07/2003

610. SURVEY PLAN No 706786833
subdivides part of the land into
LOT 131 ON SP122506
Produced at 10:10 on 11/07/2003

611. SURVEY PLAN No 706780854
subdivides part of the land into
LOT 242 ON SP141560
Produced at 15:13 on 09/07/2003

612. SURVEY PLAN No 706780831
subdivides part of the land into
LOTS 192 AND 193 ON SP141559
Produced at 15:11 on 09/07/2003

613. SURVEY PLAN No 706780562
subdivides part of the land into
LOTS 190 AND 191 ON SP105000
Produced at 14:49 on 09/07/2003

614. SURVEY PLAN No 706780345
subdivides part of the land into
LOTS 151 AND 152 ON SP109441
Produced at 14:28 on 09/07/2003

615. SURVEY PLAN No 706780204
subdivides part of the land into
LOT 216 ON SP102280
Produced at 14:15 on 09/07/2003

616. SURVEY PLAN No 706780084
subdivides part of the land into
LOT 264 ON SP102289
Produced at 13:52 on 09/07/2003

617. SURVEY PLAN No 706779903
subdivides part of the land into
LOT 262 ON SP102288
Produced at 13:09 on 09/07/2003

QUEENSLAND GOVERNMENT

HISTORICAL STATE TENURE SEARCH

NATURAL RESOURCES AND WATER, QUEENSLAND

Request No: 1576984
Search Date: 08/08/2007 10:04

Title Reference: 40008706
Date Created: 10/12/1996

ENCUMBRANCES

618. SURVEY PLAN No 706779527
subdivides part of the land into
LOT 261 ON SP102287
Produced at 12:15 on 09/07/2003

619. SURVEY PLAN No 706779491
subdivides part of the land into
LOT 251 ON SP102286
Produced at 12:10 on 09/07/2003

620. SURVEY PLAN No 706779459
subdivides part of the land into
LOT 241 ON SP102285
Produced at 12:07 on 09/07/2003

621. SURVEY PLAN No 706779432
subdivides part of the land into
LOT 234 ON SP102284
Produced at 12:04 on 09/07/2003

622. SURVEY PLAN No 706779426
subdivides part of the land into
LOT 231 ON SP102283
Produced at 12:03 on 09/07/2003

623. SURVEY PLAN No 706779027
subdivides part of the land into
LOT 211 ON SP102282
Produced at 11:19 on 09/07/2003

624. SURVEY PLAN No 706778978
subdivides part of the land into
LOT 215 ON SP102281
Produced at 11:13 on 09/07/2003

625. SURVEY PLAN No 706778905
subdivides part of the land into
LOT 201 ON SP102279
Produced at 11:07 on 09/07/2003

626. SURVEY PLAN No 706778805
subdivides part of the land into
LOT 200 ON SP102278
Produced at 10:59 on 09/07/2003

QUEENSLAND GOVERNMENT

HISTORICAL STATE TENURE SEARCH

NATURAL RESOURCES AND WATER, QUEENSLAND

Request No: 1576984
Search Date: 08/08/2007 10:04

Title Reference: 40008706
Date Created: 10/12/1996

ENCUMBRANCES

627. SURVEY PLAN No 706778703
subdivides part of the land into
LOT 182 ON SP102277
Produced at 10:52 on 09/07/2003

628. SURVEY PLAN No 706778608
subdivides part of the land into
LOT 171 ON SP102276
Produced at 10:42 on 09/07/2003

629. SURVEY PLAN No 706777974
subdivides part of the land into
LOT 163 ON SP102275
Produced at 09:34 on 09/07/2003

630. SURVEY PLAN No 706794419
subdivides
PART OF LOT 1 ON CP825707 INTO
LOTS 111 AND 112 ON SP122323
Produced at 09:32 on 15/07/2003

631. SURVEY PLAN No 706794414
subdivides
PART OF LOT 1 ON CP825707 INTO
LOT 101 ON SP122322
Produced at 09:31 on 15/07/2003

632. SURVEY PLAN No 706794411
subdivides
PART OF LOT 1 ON CP825707 INTO
LOT 81 ON SP122321
Produced at 09:30 on 15/07/2003

633. SURVEY PLAN No 706794409
subdivides
PART OF LOT 1 ON CP825707 INTO
LOTS 61 AND 62 ON SP122320
Produced at 09:29 on 15/07/2003

634. SURVEY PLAN No 706794405
subdivides
PART OF LOT 1 ON CP825707 INTO
LOT 45 ON SP122319
Produced at 09:28 on 15/07/2003

QUEENSLAND GOVERNMENT

HISTORICAL STATE TENURE SEARCH

NATURAL RESOURCES AND WATER, QUEENSLAND

Request No: 1576984
Search Date: 08/08/2007 10:04

Title Reference: 40008706
Date Created: 10/12/1996

ENCUMBRANCES

635. SURVEY PLAN No 706794401
subdivides
PART OF LOT 1 ON CP825707 INTO
LOTS 41 AND 42 ON SP122318
Produced at 09:27 on 15/07/2003

636. SURVEY PLAN No 706794398
subdivides
PART OF LOT 1 ON CP825707 INTO
LOTS 31 AND 32 ON SP122317
Produced at 09:27 on 15/07/2003

637. SURVEY PLAN No 706794392
subdivides
PART OF LOT 1 ON CP825707 INTO
LOT 21 ON SP122316
Produced at 09:25 on 15/07/2003

638. SURVEY PLAN No 706794387
subdivides
PART OF LOT 1 ON CP825707 INTO
LOTS 91 AND 92 ON SP122315
Produced at 09:24 on 15/07/2003

639. SURVEY PLAN No 706794378
subdivides
PART OF LOT 1 ON CP825707 INTO
LOTS 88 AND 89 ON SP122314
Produced at 09:23 on 15/07/2003

640. SURVEY PLAN No 706794336
subdivides
PART OF LOT 1 ON CP825707 INTO
LOT 84 ON SP122313
Produced at 09:16 on 15/07/2003

641. SURVEY PLAN No 706794328
subdivides
PART OF LOT 1 ON CP825707 INTO
LOTS 80 TO 82 ON SP122312
Produced at 09:14 on 15/07/2003

642. SURVEY PLAN No 706773836
subdivides part of the land into
LOTS 32 TO 34 ON SP104947
Produced at 16:51 on 07/07/2003

QUEENSLAND GOVERNMENT

HISTORICAL STATE TENURE SEARCH

NATURAL RESOURCES AND WATER, QUEENSLAND

Request No: 1576984
Search Date: 08/08/2007 10:04

Title Reference: 40008706
Date Created: 10/12/1996

ENCUMBRANCES

643. SURVEY PLAN No 706773799
subdivides part of the land into
LOT 52 ON SP100935
Produced at 16:45 on 07/07/2003

644. SURVEY PLAN No 706773765
subdivides part of the land into
LOTS 50 AND 51 ON SP100934
Produced at 16:40 on 07/07/2003

645. SURVEY PLAN No 706773675
subdivides part of the land into
LOTS 2 AND 5 ON CP912848
Produced at 16:31 on 07/07/2003

646. SURVEY PLAN No 706773553
subdivides part of the land into
LOT 163 ON CP827178
Produced at 16:15 on 07/07/2003

647. SURVEY PLAN No 706773457
subdivides part of the land into
LOT 51 ON CP827056
Produced at 16:01 on 07/07/2003

648. SURVEY PLAN No 706773447
subdivides part of the land into
LOT 43 ON CP827055
Produced at 15:59 on 07/07/2003

649. SURVEY PLAN No 706773384
subdivides part of the land into
LOT 44 ON CP827054
Produced at 15:54 on 07/07/2003

650. SURVEY PLAN No 706773360
subdivides part of the land into
LOT 23 ON CP827052
Produced at 15:52 on 07/07/2003

651. SURVEY PLAN No 706773343
subdivides part of the land into
LOT 21 ON CP827051
Produced at 15:49 on 07/07/2003

QUEENSLAND GOVERNMENT

HISTORICAL STATE TENURE SEARCH

NATURAL RESOURCES AND WATER, QUEENSLAND

Request No: 1576984
Search Date: 08/08/2007 10:04

Title Reference: 40008706
Date Created: 10/12/1996

ENCUMBRANCES

652. SURVEY PLAN No 706772871
subdivides part of the land into
LOTS 20 TO 22 ON CP827050
Produced at 15:04 on 07/07/2003

653. SURVEY PLAN No 706772765
subdivides part of the land into
LOT 51 ON CP827049
Produced at 14:54 on 07/07/2003

654. SURVEY PLAN No 706772740
subdivides part of the land into
LOT 42 ON CP827048
Produced at 14:47 on 07/07/2003

655. SURVEY PLAN No 706772729
subdivides part of the land into
LOTS 273 AND 274 ON CP827047
Produced at 14:46 on 07/07/2003

656. SURVEY PLAN No 706772713
subdivides part of the land into
LOT 272 ON CP827046
Produced at 14:44 on 07/07/2003

657. SURVEY PLAN No 706772666
subdivides part of the land into
LOT 22 ON CP827044
Produced at 14:36 on 07/07/2003

658. SURVEY PLAN No 706772655
subdivides part of the land into
LOT 266 ON CP827038
Produced at 14:34 on 07/07/2003

659. SURVEY PLAN No 706772633
subdivides part of the land into
LOT 261 ON CP827037
Produced at 14:30 on 07/07/2003

660. SURVEY PLAN No 706772514
subdivides part of the land into
LOT 378 ON CP827036
Produced at 14:13 on 07/07/2003

QUEENSLAND GOVERNMENT

HISTORICAL STATE TENURE SEARCH

NATURAL RESOURCES AND WATER, QUEENSLAND

Request No: 1576984
Search Date: 08/08/2007 10:04

Title Reference: 40008706
Date Created: 10/12/1996

ENCUMBRANCES

661. SURVEY PLAN No 706772329
subdivides part of the land into
LOTS 9 AND 10 ON CP827035
Produced at 13:40 on 07/07/2003

662. SURVEY PLAN No 706771697
subdivides part of the land into
LOT 201 ON CP827033
Produced at 12:06 on 07/07/2003

663. SURVEY PLAN No 706771686
subdivides part of the land into
LOT 8 ON CP827032
Produced at 12:04 on 07/07/2003

664. SURVEY PLAN No 706771669
subdivides part of the land into
LOT 191 ON CP827031
Produced at 12:02 on 07/07/2003

665. SURVEY PLAN No 706771370
subdivides part of the land into
LOT 162 ON CP827030
Produced at 11:22 on 07/07/2003

666. SURVEY PLAN No 706771322
subdivides part of the land into
LOT 161 ON CP827029
Produced at 11:18 on 07/07/2003

667. SURVEY PLAN No 706771287
subdivides part of the land into
LOT 151 ON CP827028
Produced at 11:14 on 07/07/2003

668. SURVEY PLAN No 706771215
subdivides part of the land into
LOT 25 ON CP827027
Produced at 11:08 on 07/07/2003

669. SURVEY PLAN No 706771182
subdivides part of the land into
LOTS 102 AND 122 ON CP827026
Produced at 11:06 on 07/07/2003

QUEENSLAND GOVERNMENT

HISTORICAL STATE TENURE SEARCH

NATURAL RESOURCES AND WATER, QUEENSLAND

Request No: 1576984
Search Date: 08/08/2007 10:04

Title Reference: 40008706
Date Created: 10/12/1996

ENCUMBRANCES

670. SURVEY PLAN No 706771126
subdivides part of the land into
LOT 92 ON CP827025
Produced at 11:02 on 07/07/2003

671. SURVEY PLAN No 706794148
subdivides
PART OF LOT 1 ON CP825707 INTO
LOT 362 ON SP102822
Produced at 08:21 on 15/07/2003

672. SURVEY PLAN No 706794145
subdivides
PART OF LOT 1 ON CP825707 INTO
LOT 120 ON SP102291
Produced at 08:19 on 15/07/2003

673. SURVEY PLAN No 706794135
subdivides
PART OF LOT 1 ON CP825707 INTO
LOT 361 ON SP102290
Produced at 08:15 on 15/07/2003

674. SURVEY PLAN No 706794134
subdivides
PART OF LOT 1 ON CP825707 INTO
LOT 261 ON CP827337
Produced at 08:14 on 15/07/2003

675. SURVEY PLAN No 706794133
subdivides
PART OF LOT 1 ON CP825707 INTO
LOTS 240 AND 241 ON CP827336
Produced at 08:13 on 15/07/2003

676. SURVEY PLAN No 706794132
subdivides
PART OF LOT 1 ON CP825707 INTO
LOTS 231 AND 232 ON CP827335
Produced at 08:12 on 15/07/2003

677. SURVEY PLAN No 706794131
subdivides
PART OF LOT 1 ON CP825707 INTO
LOT 211 ON CP827334
Produced at 08:11 on 15/07/2003

QUEENSLAND GOVERNMENT

HISTORICAL STATE TENURE SEARCH

NATURAL RESOURCES AND WATER, QUEENSLAND

Request No: 1576984
Search Date: 08/08/2007 10:04

Title Reference: 40008706
Date Created: 10/12/1996

ENCUMBRANCES

678. SURVEY PLAN No 706794130
subdivides
PART OF LOT 1 ON CP825707 INTO
LOT 201 ON CP827333
Produced at 08:11 on 15/07/2003

679. SURVEY PLAN No 706794129
subdivides
PART OF LOT 1 ON CP825707 INTO
LOT 181 ON CP827332
Produced at 08:10 on 15/07/2003

680. SURVEY PLAN No 706794127
subdivides
PART OF LOT 1 ON CP825707 INTO
LOT 171 ON CP827331
Produced at 08:07 on 15/07/2003

681. SURVEY PLAN No 706794126
subdivides
PART OF LOT 1 ON CP825707 INTO
LOT 161 ON CP827330
Produced at 08:06 on 15/07/2003

682. SURVEY PLAN No 706794125
subdivides
PART OF LOT 1 ON CP825707 INTO
LOT 152 ON CP827329
Produced at 08:05 on 15/07/2003

683. SURVEY PLAN No 706794124
subdivides
PART OF LOT 1 ON CP825707 INTO
LOTS 142 AND 143 ON CP827328
Produced at 08:01 on 15/07/2003

684. SURVEY PLAN No 706794123
subdivides
PART OF LOT 1 ON CP825707 INTO
LOT 131 ON CP827327
Produced at 08:00 on 15/07/2003

QUEENSLAND GOVERNMENT

HISTORICAL STATE TENURE SEARCH

NATURAL RESOURCES AND WATER, QUEENSLAND

Request No: 1576984
Search Date: 08/08/2007 10:04

Title Reference: 40008706
Date Created: 10/12/1996

ENCUMBRANCES

685. SURVEY PLAN No 706794122
subdivides
PART OF LOT 1 ON CP825707 INTO
LOT 111 ON CP827325
Produced at 07:59 on 15/07/2003

686. SURVEY PLAN No 706794121
subdivides
PART OF LOT 1 ON CP825707 INTO
LOT 101 ON CP827324
Produced at 07:58 on 15/07/2003

687. SURVEY PLAN No 706794120
subdivides
PART OF LOT 1 ON CP825707 INTO
LOT 381 ON CP827323
Produced at 07:55 on 15/07/2003

688. SURVEY PLAN No 706794119
subdivides
PART OF LOT 1 ON CP825707 INTO
LOTS 373 AND 374 ON CP827322
Produced at 07:53 on 15/07/2003

689. SURVEY PLAN No 706794088
subdivides
PART OF LOT 1 ON CP825707 INTO
LOTS 371 AND 372 ON CP827321
Produced at 16:46 on 14/07/2003

690. SURVEY PLAN No 706793863
subdivides
PART OF LOT 1 ON CP825707 INTO
LOT 351 ON CP827319
Produced at 16:13 on 14/07/2003

691. SURVEY PLAN No 706793856
subdivides
PART OF LOT 1 ON CP825707 INTO
LOT 343 ON CP827318
Produced at 16:12 on 14/07/2003

QUEENSLAND GOVERNMENT

HISTORICAL STATE TENURE SEARCH

NATURAL RESOURCES AND WATER, QUEENSLAND

Request No: 1576984
Search Date: 08/08/2007 10:04

Title Reference: 40008706
Date Created: 10/12/1996

ENCUMBRANCES

692. SURVEY PLAN No 706793372
subdivides
PART OF LOT 1 ON CP825707 INTO
LOTS 331 AND 341 ON CP827317
Produced at 14:53 on 14/07/2003

693. SURVEY PLAN No 706793367
subdivides
PART OF LOT 1 ON CP825707 INTO
LOT 311 ON CP827316
Produced at 14:52 on 14/07/2003

694. SURVEY PLAN No 706793359
subdivides
PART OF LOT 1 ON CP825707 INTO
LOT 302 ON CP827315
Produced at 14:51 on 14/07/2003

695. SURVEY PLAN No 706793353
subdivides
PART OF LOT 1 ON CP825707 INTO
LOT 301 ON CP827314
Produced at 14:50 on 14/07/2003

696. SURVEY PLAN No 706793266
subdivides
PART OF LOT 1 ON CP825707 INTO
LOT 282 ON CP827313
Produced at 14:29 on 14/07/2003

697. SURVEY PLAN No 706793128
subdivides
PART OF LOT 1 ON CP825707 INTO
LOT 281 ON CP827312
Produced at 14:09 on 14/07/2003

698. SURVEY PLAN No 706793023
subdivides
PART OF LOT 1 ON CP825707 INTO
LOT 272 ON CP827311
Produced at 13:53 on 14/07/2003

QUEENSLAND GOVERNMENT

HISTORICAL STATE TENURE SEARCH

NATURAL RESOURCES AND WATER, QUEENSLAND

Request No: 1576984
Search Date: 08/08/2007 10:04

Title Reference: 40008706
Date Created: 10/12/1996

ENCUMBRANCES

699. SURVEY PLAN No 706744657
subdivides
PART OF LOT 1 ON CP825707 INTO
LOTS 122 AND 123 ON SP113913
Produced at 12:21 on 27/06/2003

700. SURVEY PLAN No 706744611
subdivides
PART OF LOT 1 ON CP825707 INTO
LOTS 109 TO 112 ON SP113912
Produced at 12:19 on 27/06/2003

701. SURVEY PLAN No 706744602
subdivides
PART OF LOT 1 ON CP825707 INTO
LOTS 101 AND 102 ON SP113911
Produced at 12:18 on 27/06/2003

702. SURVEY PLAN No 706744474
subdivides
PART OF LOT 1 ON CP825707 INTO
LOTS 151 TO 153 ON SP113910
Produced at 12:06 on 27/06/2003

703. SURVEY PLAN No 706744439
subdivides
PART OF LOT 1 ON CP825707 INTO
LOTS 141 AND 142 ON SP113909
Produced at 12:04 on 27/06/2003

704. SURVEY PLAN No 706744431
subdivides
PART OF LOT 1 ON CP825707 INTO
LOTS 131 AND 132 ON SP113908
Produced at 12:03 on 27/06/2003

705. SURVEY PLAN No 706744417
subdivides
PART OF LOT 1 ON CP825707 INTO
LOTS 121 AND 122 ON SP113907
Produced at 12:00 on 27/06/2003

QUEENSLAND GOVERNMENT

HISTORICAL STATE TENURE SEARCH

NATURAL RESOURCES AND WATER, QUEENSLAND

Request No: 1576984
Search Date: 08/08/2007 10:04

Title Reference: 40008706
Date Created: 10/12/1996

ENCUMBRANCES

706. SURVEY PLAN No 706744400
subdivides
PART OF LOT 1 ON CP825707 INTO
LOTS 112 TO 114 ON SP113906
Produced at 11:57 on 27/06/2003

707. SURVEY PLAN No 706744361
subdivides
PART OF LOT 1 ON CP825707 INTO
LOTS 102 AND 103 ON SP113905
Produced at 11:54 on 27/06/2003

708. SURVEY PLAN No 706736593
subdivides the land into
PART OF LOT 1 ON CP825707 INTO
LOT 10 ON SP108698
Produced at 09:08 on 26/06/2003

709. SURVEY PLAN No 706736583
subdivides
PART OF LOT 1 ON CP825707 INTO
LOT 31 ON SP108323
Produced at 09:07 on 26/06/2003

710. SURVEY PLAN No 706736538
subdivides
PART OF LOT 1 ON CP825707 INTO
LOT 51 ON SP102240
Produced at 09:04 on 26/06/2003

711. SURVEY PLAN No 706736527
subdivides
PART OF LOT 1 ON CP825707 INTO
LOT 41 ON SP102237
Produced at 09:03 on 26/06/2003

712. SURVEY PLAN No 706736509
subdivides
PART OF LOT 1 ON CP825707 INTO
LOT 31 ON SP102236
Produced at 09:02 on 26/06/2003

QUEENSLAND GOVERNMENT

HISTORICAL STATE TENURE SEARCH

NATURAL RESOURCES AND WATER, QUEENSLAND

Request No: 1576984
Search Date: 08/08/2007 10:04

Title Reference: 40008706
Date Created: 10/12/1996

ENCUMBRANCES

713. SURVEY PLAN No 706736484
subdivides
PART OF LOT 1 ON CP825707 INTO
LOTS 24 AND 25 ON SP102235
Produced at 09:01 on 26/06/2003

714. SURVEY PLAN No 706736442
subdivides
PART OF LOT 1 ON CP825707 INTO
LOT 21 ON SP102233
Produced at 08:57 on 26/06/2003

715. SURVEY PLAN No 706736433
subdivides
PART OF LOT 1 ON CP825707 INTO
LOTS 73 AND 74 ON SP102232
Produced at 08:56 on 26/06/2003

716. SURVEY PLAN No 706736418
subdivides
PART OF LOT 1 ON CP825707 INTO
LOT 196 ON SP102231
Produced at 08:55 on 26/06/2003

717. SURVEY PLAN No 706736400
subdivides
PART OF LOT 1 ON CP825707 INTO
LOT 159 ON SP102230
Produced at 08:52 on 26/06/2003

718. SURVEY PLAN No 706736365
subdivides
PART OF LOT 1 ON CP825707 INTO
LOTS 171, 172 AND 173 ON SP102227
Produced at 08:47 on 26/06/2003

719. SURVEY PLAN No 706736344
subdivides
PART OF LOT 1 ON CP825707 INTO
LOT 131 AND 141 ON SP102225
Produced at 08:45 on 26/06/2003

QUEENSLAND GOVERNMENT

HISTORICAL STATE TENURE SEARCH

NATURAL RESOURCES AND WATER, QUEENSLAND

Request No: 1576984
Search Date: 08/08/2007 10:04

Title Reference: 40008706
Date Created: 10/12/1996

ENCUMBRANCES

720. SURVEY PLAN No 706736333
subdivides
PART OF LOT 1 ON CP825707 INTO
LOT 121 ON SP102224
Produced at 08:43 on 26/06/2003

721. SURVEY PLAN No 706736164
subdivides
PART OF LOT 1 ON CP825707 INTO
LOT 111 ON SP102223
Produced at 08:10 on 26/06/2003

722. SURVEY PLAN No 706736163
subdivides
PART OF LOT 1 ON CP825707 INTO
LOT 101 ON SP102222
Produced at 08:08 on 26/06/2003

723. SURVEY PLAN No 706736161
subdivides
PART OF LOT 1 ON CP825707 INTO
LOT 81 ON SP102221
Produced at 08:05 on 26/06/2003

724. SURVEY PLAN No 706736160
subdivides
PART OF LOT 1 ON CP825707 INTO
LOT 62 ON SP102220
Produced at 08:05 on 26/06/2003

725. SURVEY PLAN No 706736159
subdivides
PART OF LOT 1 ON CP825707 INTO
LOT 61 ON SP102219
Produced at 08:04 on 26/06/2003

726. SURVEY PLAN No 706736157
subdivides
PART OF LOT 1 ON CP825707 INTO
LOT 271 ON SP102218
Produced at 08:02 on 26/06/2003

QUEENSLAND GOVERNMENT

HISTORICAL STATE TENURE SEARCH

NATURAL RESOURCES AND WATER, QUEENSLAND

Request No: 1576984
Search Date: 08/08/2007 10:04

Title Reference: 40008706
Date Created: 10/12/1996

ENCUMBRANCES

727. SURVEY PLAN No 706736155
subdivides
PART OF LOT 1 ON CP825707 INTO
LOT 241 ON SP102217
Produced at 07:59 on 26/06/2003

728. SURVEY PLAN No 706736154
subdivides
LOTS 221 AND 222 ON SP102216
Produced at 07:58 on 26/06/2003

729. SURVEY PLAN No 706736147
subdivides
PART OF LOT 1 ON CP825707 INTO
LOT 181 ON SP102213
Produced at 07:49 on 26/06/2003

730. SURVEY PLAN No 706736145
subdivides
PART OF LOT 1 ON CP825707 INTO
LOT 172 ON SP102212
Produced at 07:47 on 26/06/2003

731. SURVEY PLAN No 706736143
subdivides
PART OF LOT 1 ON CP825707 INTO
LOT 161 ON SP102211
Produced at 07:44 on 26/06/2003

732. SURVEY PLAN No 706736142
subdivides
PART OF LOT 1 ON CP825707 INTO
LOTS 121 TO 125 ON SP102210
Produced at 07:42 on 26/06/2003

733. SURVEY PLAN No 706736141
subdivides the land into
LOT 111 ON SP102209
Produced at 07:41 on 26/06/2003

734. SURVEY PLAN No 706729567
subdivides
LOT 101 ON SP102208
Produced at 14:38 on 24/06/2003

QUEENSLAND GOVERNMENT

HISTORICAL STATE TENURE SEARCH

NATURAL RESOURCES AND WATER, QUEENSLAND

Request No: 1576984
Search Date: 08/08/2007 10:04

Title Reference: 40008706
Date Created: 10/12/1996

ENCUMBRANCES

735. SURVEY PLAN No 706729528
subdivides
LOT 7 ON SP102207
Produced at 14:35 on 24/06/2003

736. SURVEY PLAN No 706729467
subdivides
PART OF LOT 1 ON CP825707 INTO
LOTS 93 AND 94 ON SP102206
Produced at 14:30 on 24/06/2003

737. SURVEY PLAN No 706729317
subdivides
PART OF LOT 1 ON CP825707 INTO
LOT 92 ON SP102205
Produced at 14:18 on 24/06/2003

738. SURVEY PLAN No 706729310
subdivides
PART OF LOT 1 ON CP825707 INTO
LOTS 71 AND 81 ON SP102204
Produced at 14:17 on 24/06/2003

739. SURVEY PLAN No 706729298
subdivides
PART OF LOT 1 ON CP825707 INTO
LOTS 72 AND 73 ON SP102203
Produced at 14:16 on 24/06/2003

740. SURVEY PLAN No 706729291
subdivides
PART OF LOT 1 ON CP825707 INTO
LOTS 51 AND 61 ON SP102202
Produced at 14:15 on 24/06/2003

741. SURVEY PLAN No 706729286
subdivides
PART OF LOT 1 ON CP825707 INTO
LOT 52 ON SP102201
Produced at 14:14 on 24/06/2003

742. SURVEY PLAN No 706729255
subdivides
PART OF LOT 1 ON CP825707 INTO
LOT 24 ON SP102199
Produced at 14:12 on 24/06/2003

QUEENSLAND GOVERNMENT

HISTORICAL STATE TENURE SEARCH

NATURAL RESOURCES AND WATER, QUEENSLAND

Request No: 1576984
Search Date: 08/08/2007 10:04

Title Reference: 40008706
Date Created: 10/12/1996

ENCUMBRANCES

743. SURVEY PLAN No 706729204
subdivides
PART OF LOT 1 ON CP825707 INTO
LOT 23 ON SP102198
Produced at 14:07 on 24/06/2003

744. SURVEY PLAN No 706729145
subdivides
PART OF LOT 1 ON CP825707 INTO
LOTS 20 AND 21 ON SP102197
Produced at 13:55 on 24/06/2003

745. SURVEY PLAN No 706729123
subdivides
PART OF LOT 1 ON CP825707 INTO
LOTS 320 AND 321 ON SP102196
Produced at 13:51 on 24/06/2003

746. SURVEY PLAN No 706739682
subdivides part of the land into
LOTS 23 AND 24 ON SP142151
Produced at 13:11 on 26/06/2003

747. SURVEY PLAN No 706703415
subdivides part of the land into
LOT 2 ON SP122505
Produced at 15:57 on 16/06/2003

748. SURVEY PLAN No 706703394
subdivides part of the land into
LOT 2 ON SP122504
Produced at 15:55 on 16/06/2003

749. SURVEY PLAN No 706703334
subdivides part of the land into
LOT 11 ON SP122503
Produced at 15:52 on 16/06/2003

750. SURVEY PLAN No 706703026
subdivides part of the land into
LOT 5 ON SP122502
Produced at 15:15 on 16/06/2003

QUEENSLAND GOVERNMENT

HISTORICAL STATE TENURE SEARCH

NATURAL RESOURCES AND WATER, QUEENSLAND

Request No: 1576984
Search Date: 08/08/2007 10:04

Title Reference: 40008706
Date Created: 10/12/1996

ENCUMBRANCES

751. SURVEY PLAN No 706702998
subdivides part of the land into
LOT 21 ON SP122501
Produced at 15:13 on 16/06/2003

752. SURVEY PLAN No 706702983
subdivides part of the land into
LOT 22 ON SP122500
Produced at 15:11 on 16/06/2003

753. SURVEY PLAN No 706702957
subdivides part of the land into
LOT 44 ON SP122499
Produced at 15:08 on 16/06/2003

754. SURVEY PLAN No 706702929
subdivides part of the land into
LOT 62 ON SP122498
Produced at 15:05 on 16/06/2003

755. SURVEY PLAN No 706702907
subdivides part of the land into
LOT 41 ON SP122497
Produced at 15:03 on 16/06/2003

756. SURVEY PLAN No 706702900
subdivides part of the land into
LOT 155 ON SP122496
Produced at 15:02 on 16/06/2003

757. SURVEY PLAN No 706702469
subdivides part of the land into
LOT 13 ON SP122494
Produced at 14:26 on 16/06/2003

758. SURVEY PLAN No 706702435
subdivides part of the land into
LOT 156 ON SP122493
Produced at 14:23 on 16/06/2003

759. SURVEY PLAN No 706702231
subdivides part of the land into
LOT 23 ON SP122492
Produced at 14:00 on 16/06/2003

QUEENSLAND GOVERNMENT

HISTORICAL STATE TENURE SEARCH

NATURAL RESOURCES AND WATER, QUEENSLAND

Request No: 1576984
Search Date: 08/08/2007 10:04

Title Reference: 40008706
Date Created: 10/12/1996

ENCUMBRANCES

760. SURVEY PLAN No 706702151
subdivides part of the land into
LOT 22 ON SP122491
Produced at 13:51 on 16/06/2003

761. SURVEY PLAN No 706702063
subdivides part of the land into
LOT 21 ON SP122490
Produced at 13:34 on 16/06/2003

762. SURVEY PLAN No 706702044
subdivides part of the land into
LOT 17 ON SP122489
Produced at 13:31 on 16/06/2003

763. SURVEY PLAN No 706702002
subdivides part of the land into
LOT 15 ON SP122488
Produced at 13:20 on 16/06/2003

764. SURVEY PLAN No 706701604
subdivides part of the land into
LOT 12 ON SP122487
Produced at 12:28 on 16/06/2003

765. SURVEY PLAN No 706701424
subdivides part of the land into
LOT 11 ON SP122486
Produced at 12:08 on 16/06/2003

766. SURVEY PLAN No 706701381
subdivides part of the land into
LOT 161 ON SP122485
Produced at 12:02 on 16/06/2003

767. SURVEY PLAN No 706700515
subdivides part of the land into
LOT 10 ON SP122484
Produced at 10:12 on 16/06/2003

768. SURVEY PLAN No 706700488
subdivides part of the land into
LOT 153 ON SP122483
Produced at 10:07 on 16/06/2003

QUEENSLAND GOVERNMENT

HISTORICAL STATE TENURE SEARCH

NATURAL RESOURCES AND WATER, QUEENSLAND

Request No: 1576984
Search Date: 08/08/2007 10:04

Title Reference: 40008706
Date Created: 10/12/1996

ENCUMBRANCES

769. SURVEY PLAN No 706699911
subdivides part of the land into
LOT 155 ON SP122482
Produced at 08:42 on 16/06/2003

770. SURVEY PLAN No 706699877
subdivides part of the land into
LOT 152 ON SP122481
Produced at 08:35 on 16/06/2003

771. SURVEY PLAN No 706699865
subdivides part of the land into
LOTS 3 AND 4 ON SP132776
Produced at 08:32 on 16/06/2003

772. SURVEY PLAN No 706699828
subdivides part of the land into
LOT 151 ON SP122480
Produced at 08:23 on 16/06/2003

773. SURVEY PLAN No 706699824
subdivides part of the land into
LOT 144 ON SP122479
Produced at 08:21 on 16/06/2003

774. SURVEY PLAN No 706699822
subdivides part of the land into
LOT 416 ON SP122478
Produced at 08:19 on 16/06/2003

775. SURVEY PLAN No 706699816
subdivides part of the land into
LOT 97 ON SP122477
Produced at 08:04 on 16/06/2003

776. SURVEY PLAN No 706708202
subdivides
PART OF LOT 1 ON CP825707 INTO
LOT 22 ON SP129656
Produced at 16:46 on 17/06/2003

777. SURVEY PLAN No 706708198
subdivides
PART OF LOT 1 ON CP825707 INTO
LOT 21 ON SP129652
Produced at 16:46 on 17/06/2003

QUEENSLAND GOVERNMENT

HISTORICAL STATE TENURE SEARCH

NATURAL RESOURCES AND WATER, QUEENSLAND

Request No: 1576984
Search Date: 08/08/2007 10:04

Title Reference: 40008706
Date Created: 10/12/1996

ENCUMBRANCES

778. SURVEY PLAN No 706708186
subdivides
PART OF LOT 1 ON CP825707 INTO
LOT 295 ON SP122374
Produced at 16:44 on 17/06/2003

779. SURVEY PLAN No 706708173
subdivides
PART OF LOT 1 ON CP825707 INTO
LOT 282 ON SP122373
Produced at 16:43 on 17/06/2003

780. SURVEY PLAN No 706708169
subdivides
PART OF LOT 1 ON CP825707 INTO
LOT 311 ON SP122372
Produced at 16:42 on 17/06/2003

781. SURVEY PLAN No 706708155
subdivides
PART OF LOT 1 ON CP825707 INTO
LOT 29 ON SP122371
Produced at 16:41 on 17/06/2003

782. SURVEY PLAN No 706708139
subdivides
PART OF LOT 1 ON CP825707 INTO
LOT 123 ON SP122370
Produced at 16:38 on 17/06/2003

783. SURVEY PLAN No 706708131
subdivides
PART OF LOT 1 ON CP825707 INTO
LOT121 ON SP122369
Produced at 16:37 on 17/06/2003

784. SURVEY PLAN No 706708119
subdivides
PART OF LOT 1 ON CP825707 INTO
LOTS 281 AND 282 ON SP122368
Produced at 16:37 on 17/06/2003

QUEENSLAND GOVERNMENT

HISTORICAL STATE TENURE SEARCH

NATURAL RESOURCES AND WATER, QUEENSLAND

Request No: 1576984
Search Date: 08/08/2007 10:04

Title Reference: 40008706
Date Created: 10/12/1996

ENCUMBRANCES

785. SURVEY PLAN No 706708110
subdivides
PART OF LOT 1 ON CP825707 INTO
LOT 271 ON SP122367
Produced at 16:35 on 17/06/2003

786. SURVEY PLAN No 706708097
subdivides
PART OF LOT 1 ON CP825707 INTO
LOT 252 ON SP122365
Produced at 16:34 on 17/06/2003

787. SURVEY PLAN No 706708091
subdivides
PART OF LOT 1 ON CP825707 INTO
LOTS 221 AND 222 ON SP122364
Produced at 16:33 on 17/06/2003

788. SURVEY PLAN No 706708086
subdivides
PART OF LOT 1 ON CP825707 INTO
LOT 191 ON SP122363
Produced at 16:32 on 17/06/2003

789. SURVEY PLAN No 706708056
subdivides
PART OF LOT 1 ON CP825707 INTO
LOT 173 ON SP122362
Produced at 16:30 on 17/06/2003

790. SURVEY PLAN No 706708043
subdivides
PART OF LOT 1 ON CP825707 INTO
LOT 161 ON SP122361
Produced at 16:29 on 17/06/2003

791. SURVEY PLAN No 706708038
subdivides
PART OF LOT 1 ON CP825707 INTO
LOTS 141 AND 151 ON SP122360
Produced at 16:28 on 17/06/2003

QUEENSLAND GOVERNMENT

HISTORICAL STATE TENURE SEARCH

NATURAL RESOURCES AND WATER, QUEENSLAND

Request No: 1576984
Search Date: 08/08/2007 10:04

Title Reference: 40008706
Date Created: 10/12/1996

ENCUMBRANCES

792. SURVEY PLAN No 706708036
subdivides
PART OF LOT 1 ON CP825707 INTO
LOT 140 ON SP122359
Produced at 16:27 on 17/06/2003

793. SURVEY PLAN No 706708015
subdivides
PART OF LOT 1 ON CP825707 INTO
LOT 121 ON SP122358
Produced at 16:26 on 17/06/2003

794. SURVEY PLAN No 706707985
subdivides
PART OF LOT 1 ON CP825707 INTO
LOT 101 ON SP122357
Produced at 16:24 on 17/06/2003

795. SURVEY PLAN No 706707963
subdivides
PART OF LOT 1 ON CP825707 INTO
LOTS 52 AND 62 ON SP122355
Produced at 16:21 on 17/06/2003

796. SURVEY PLAN No 706707885
subdivides
PART OF LOT 1 ON CP825707 INTO
LOTS 31 AND 41 ON SP122354
Produced at 16:14 on 17/06/2003

797. SURVEY PLAN No 706707873
subdivides
PART OF LOT 1 ON CP825707 INTO
LOT 12 ON SP122353
Produced at 16:12 on 17/06/2003

798. SURVEY PLAN No 706707797
subdivides
PART OF LOT 1 ON CP825707 INTO
LOT 111 ON SP122352
Produced at 16:05 on 17/06/2003

QUEENSLAND GOVERNMENT

HISTORICAL STATE TENURE SEARCH

NATURAL RESOURCES AND WATER, QUEENSLAND

Request No: 1576984
Search Date: 08/08/2007 10:04

Title Reference: 40008706
Date Created: 10/12/1996

ENCUMBRANCES

799. SURVEY PLAN No 706707772
subdivides
PART OF LOT 1 ON CP825707 INTO
LOT 101 ON SP122351
Produced at 16:03 on 17/06/2003

800. SURVEY PLAN No 706707727
subdivides
PART OF LOT 1 ON CP825707 INTO
LOTS 81 AND 82 ON SP122350
Produced at 15:58 on 17/06/2003

801. SURVEY PLAN No 706707631
subdivides
PART OF LOT 1 ON CP825707 INTO
LOTS 331 AND 341 ON SP122348
Produced at 15:50 on 17/06/2003

802. SURVEY PLAN No 706707595
subdivides
PART OF LOT 1 ON CP825707 INTO
LOTS 311. 321 AND 332 ON SP122347
Produced at 15:46 on 17/06/2003

803. SURVEY PLAN No 706707586
subdivides
PART OF LOT 1 ON CP825707 INTO
LOTS 302 AND 303 ON SP122346
Produced at 15:45 on 17/06/2003

804. SURVEY PLAN No 706707419
subdivides
PART OF LOT 1 ON CP825707 INTO
LOTS 281 AND 301 ON SP122345
Produced at 15:25 on 17/06/2003

805. SURVEY PLAN No 706707182
subdivides
PART OF LOT 1 ON CP825707 INTO
LOTS 261 AND 271 ON SP122344
Produced at 15:02 on 17/06/2003

QUEENSLAND GOVERNMENT

HISTORICAL STATE TENURE SEARCH

NATURAL RESOURCES AND WATER, QUEENSLAND

Request No: 1576984
Search Date: 08/08/2007 10:04

Title Reference: 40008706
Date Created: 10/12/1996

ENCUMBRANCES

806. SURVEY PLAN No 706707173
subdivides
PART OF LOT 1 ON CP825707 INTO
LOTS 251 AND 252 ON SP122343
Produced at 15:01 on 17/06/2003

807. SURVEY PLAN No 706707150
subdivides
PART OF LOT 1 ON CP825707 INTO
LOTS 241 AND 242 ON SP122342
Produced at 15:00 on 17/06/2003

808. SURVEY PLAN No 706707068
subdivides
PART OF LOT 1 ON CP825707 INTO
LOT 211 ON SP122341
Produced at 14:47 on 17/06/2003

809. SURVEY PLAN No 706707063
subdivides
PART OF LOT 1 ON CP825707 INTO
LOTS 181, 182 AND 183 ON SP122340
Produced at 14:46 on 17/06/2003

810. SURVEY PLAN No 706707057
subdivides
PART OF LOT 1 ON CP825707 INTO
LOT 152 ON SP122339
Produced at 14:45 on 17/06/2003

811. SURVEY PLAN No 706707036
subdivides
PART OF LOT 1 ON CP825707 INTO
LOT 151 ON SP122338
Produced at 14:41 on 17/06/2003

812. SURVEY PLAN No 706706985
subdivides
PART OF LOT 1 ON CP825707 INTO
LOT 24 ON SP122337
Produced at 14:30 on 17/06/2003

QUEENSLAND GOVERNMENT

HISTORICAL STATE TENURE SEARCH

NATURAL RESOURCES AND WATER, QUEENSLAND

Request No: 1576984
Search Date: 08/08/2007 10:04

Title Reference: 40008706
Date Created: 10/12/1996

ENCUMBRANCES

813. SURVEY PLAN No 706706862
subdivides
PART OF LOT 1 ON CP825707 INTO
LOT 51 ON SP122336
Produced at 14:14 on 17/06/2003

814. SURVEY PLAN No 706706712
subdivides
PART OF LOT 1 ON CP825707 INTO
LOT 62 ON SP122335
Produced at 13:55 on 17/06/2003

815. SURVEY PLAN No 706706688
subdivides
PART OF LOT 1 ON CP825707 INTO
LOTS 80 TO 83 ON SP122334
Produced at 13:52 on 17/06/2003

816. SURVEY PLAN No 706706653
subdivides
PART OF LOT 1 ON CP825707 INTO
LOT 79 ON SP122333
Produced at 13:47 on 17/06/2003

817. SURVEY PLAN No 706706634
subdivides
PART OF LOT 1 ON CP825707 INTO
LOT 78 ON SP122332
Produced at 13:45 on 17/06/2003

818. SURVEY PLAN No 706706616
subdivides
PART OF LOT 1 ON CP825707 INTO
LOT 77 ON SP122331
Produced at 13:43 on 17/06/2003

819. SURVEY PLAN No 706706588
subdivides
PART OF LOT 1 ON CP825707 INTO
LOTS 31 AND 32 ON SP122330
Produced at 13:40 on 17/06/2003

QUEENSLAND GOVERNMENT

HISTORICAL STATE TENURE SEARCH

NATURAL RESOURCES AND WATER, QUEENSLAND

Request No: 1576984
Search Date: 08/08/2007 10:04

Title Reference: 40008706
Date Created: 10/12/1996

ENCUMBRANCES

820. SURVEY PLAN No 706706571
subdivides
PART OF LOT 1 ON CP825707 INTO
LOT 41 ON SP122329
Produced at 13:38 on 17/06/2003

821. SURVEY PLAN No 706706502
subdivides
PART OF LOT 1 ON CP825707 INTO
LOTS 61 AND 62 ON SP122328
Produced at 13:32 on 17/06/2003

822. SURVEY PLAN No 706706408
subdivides
PART OF LOT 1 ON CP825707 INTO
LOTS 102 AND 103 ON SP122326
Produced at 13:24 on 17/06/2003

823. SURVEY PLAN No 706706355
subdivides
PART OF LOT 1 ON CP825707 INTO
LOT 101 ON SP122325
Produced at 13:20 on 17/06/2003

824. SURVEY PLAN No 706706333
subdivides
PART OF LOT 1 ON CP825707 INTO
LOTS 121 AND 122 ON SP122324
Produced at 13:18 on 17/06/2003

825. SURVEY PLAN No 706704074
subdivides part of the land into
LOT 281 ON SP130175
Produced at 09:16 on 17/06/2003

826. SURVEY PLAN No 706704059
subdivides part of the land into
LOT 271 ON SP130174
Produced at 09:14 on 17/06/2003

827. SURVEY PLAN No 706704042
subdivides part of the land into
LOT 262 ON SP130173
Produced at 09:10 on 17/06/2003

QUEENSLAND GOVERNMENT

HISTORICAL STATE TENURE SEARCH

NATURAL RESOURCES AND WATER, QUEENSLAND

Request No: 1576984
Search Date: 08/08/2007 10:04

Title Reference: 40008706
Date Created: 10/12/1996

ENCUMBRANCES

828. SURVEY PLAN No 706704035
subdivides part of the land into
LOT 261 ON SP130172
Produced at 09:09 on 17/06/2003

829. SURVEY PLAN No 706704028
subdivides part of the land into
LOT 251 ON SP130171
Produced at 09:08 on 17/06/2003

830. SURVEY PLAN No 706703993
subdivides part of the land into
LOT 211 ON SP130170
Produced at 09:04 on 17/06/2003

831. SURVEY PLAN No 706703944
subdivides part of the land into
LOT 201 ON SP130169
Produced at 08:52 on 17/06/2003

832. SURVEY PLAN No 706703940
subdivides part of the land into
LOT 195 ON SP130168
Produced at 08:51 on 17/06/2003

833. SURVEY PLAN No 706703924
subdivides part of the land into
LOT 191 ON SP130167
Produced at 08:46 on 17/06/2003

834. SURVEY PLAN No 706703868
subdivides part of the land into
LOT 182 ON SP130166
Produced at 08:31 on 17/06/2003

835. SURVEY PLAN No 706703853
subdivides part of the land into
LOT 172 ON SP130165
Produced at 08:09 on 17/06/2003

836. SURVEY PLAN No 706703850
subdivides part of the land into
LOT 171 ON SP130164
Produced at 07:44 on 17/06/2003

QUEENSLAND GOVERNMENT

HISTORICAL STATE TENURE SEARCH

NATURAL RESOURCES AND WATER, QUEENSLAND

Request No: 1576984
Search Date: 08/08/2007 10:04

Title Reference: 40008706
Date Created: 10/12/1996

ENCUMBRANCES

837. SURVEY PLAN No 706686494
subdivides
PART OF LOT 1 ON CP825707 INTO
LOT 8 ON SP136436
Produced at 09:31 on 11/06/2003

838. SURVEY PLAN No 706686300
subdivides
PART OF LOT 1 ON CP825707 INTO
LOT 100 ON SP129829
Produced at 09:10 on 11/06/2003

839. SURVEY PLAN No 706686282
subdivides
PART OF LOT 1 ON CP825707 INTO
LOT 791 ON SP129828
Produced at 09:08 on 11/06/2003

840. SURVEY PLAN No 706686269
subdivides
PART OF LOT 1 ON CP825707 INTO
LOT 781 ON SP129827
Produced at 09:06 on 11/06/2003

841. SURVEY PLAN No 706686260
subdivides
PART OF LOT 1 ON CP825707 INTO
LOT 761 ON SP129826
Produced at 09:06 on 11/06/2003

842. SURVEY PLAN No 706686242
subdivides
PART OF LOT 1 ON CP825707 INTO
LOT 741 ON SP129825
Produced at 09:04 on 11/06/2003

843. SURVEY PLAN No 706686217
subdivides
PART OF LOT 1 ON CP825707 INTO
LOT 723 ON SP129824
Produced at 09:02 on 11/06/2003

QUEENSLAND GOVERNMENT

HISTORICAL STATE TENURE SEARCH

NATURAL RESOURCES AND WATER, QUEENSLAND

Request No: 1576984
Search Date: 08/08/2007 10:04

Title Reference: 40008706
Date Created: 10/12/1996

ENCUMBRANCES

844. SURVEY PLAN No 706686211
subdivides
PART OF LOT 1 ON CP825707 INTO
LOT 701 ON SP129823
Produced at 09:01 on 11/06/2003

845. SURVEY PLAN No 706686187
subdivides
PART OF LOT 1 ON CP825707 INTO
LOT 684 ON SP129822
Produced at 08:57 on 11/06/2003

846. SURVEY PLAN No 706686143
subdivides
PART OF LOT 1 ON CP825707 INTO
LOT 643 ON SP129820
Produced at 08:51 on 11/06/2003

847. SURVEY PLAN No 706686130
subdivides
PART OF LOT 1 ON CP825707 INTO
LOT 624 ON SP129819
Produced at 08:49 on 11/06/2003

848. SURVEY PLAN No 706686118
subdivides
PART OF LOT 1 ON CP825707 INTO
LOT 601 ON SP129818
Produced at 08:48 on 11/06/2003

849. SURVEY PLAN No 706686089
subdivides
PART OF LOT 1 ON CP825707 INTO
LOT 581 ON SP129817
Produced at 08:43 on 11/06/2003

850. SURVEY PLAN No 706686078
subdivides
PART OF LOT 1 ON CP825707 INTO
LOT 541 ON SP129816
Produced at 08:41 on 11/06/2003

QUEENSLAND GOVERNMENT

HISTORICAL STATE TENURE SEARCH

NATURAL RESOURCES AND WATER, QUEENSLAND

Request No: 1576984
Search Date: 08/08/2007 10:04

Title Reference: 40008706
Date Created: 10/12/1996

ENCUMBRANCES

851. SURVEY PLAN No 706686069
subdivides
PART OF LOT 1 ON CP825707 INTO
LOT 521 ON SP129815
Produced at 08:40 on 11/06/2003

852. SURVEY PLAN No 706686044
subdivides
PART OF LOT 1 ON CP825707 INTO
LOT 481 ON SP129814
Produced at 08:27 on 11/06/2003

853. SURVEY PLAN No 706682777
subdivides
PART OF LOT 1 ON CP825707 INTO
LOT 461 ON SP129813
Produced at 09:47 on 10/06/2003

854. SURVEY PLAN No 706682334
subdivides
PART OF LOT 1 ON CP825707 INTO
LOTS 431, 441 AND 451 ON SP129812
Produced at 09:07 on 10/06/2003

855. SURVEY PLAN No 706682313
subdivides
PART OF LOT 1 ON CP825707 INTO
LOT 422 ON SP129811
Produced at 09:06 on 10/06/2003

856. SURVEY PLAN No 706682297
subdivides
PART OF LOT 1 ON CP825707 INTO
LOTS 421 AND 423 ON SP129810
Produced at 09:05 on 10/06/2003

857. SURVEY PLAN No 706682283
subdivides
PART OF LOT 1 ON CP825707 INTO
LOT 424 ON SP129809
Produced at 09:01 on 10/06/2003

QUEENSLAND GOVERNMENT

HISTORICAL STATE TENURE SEARCH

NATURAL RESOURCES AND WATER, QUEENSLAND

Request No: 1576984
Search Date: 08/08/2007 10:04

Title Reference: 40008706
Date Created: 10/12/1996

ENCUMBRANCES

858. SURVEY PLAN No 706682237
subdivides
PART OF LOT 1 ON CP825707 INTO
LOT 311 ON SP129808
Produced at 08:54 on 10/06/2003

859. SURVEY PLAN No 706663215
subdivides part of the land into
LOT 132 ON SP154879
Produced at 12:51 on 02/06/2003

860. SURVEY PLAN No 706662668
subdivides part of the land into
LOT 32 ON SP154878
Produced at 11:56 on 02/06/2003

861. SURVEY PLAN No 706662577
subdivides part of the land into
LOT 51 ON SP122240
Produced at 11:50 on 02/06/2003

862. SURVEY PLAN No 706662538
subdivides part of the land into
LOT 92 ON SP122099
Produced at 11:47 on 02/06/2003

863. SURVEY PLAN No 706662383
subdivides part of the land into
LOT 16 ON SP122098
Produced at 11:36 on 02/06/2003

864. SURVEY PLAN No 706662088
subdivides part of the land into
LOTS 81 TO 84 ON SP122097
Produced at 11:09 on 02/06/2003

865. SURVEY PLAN No 706662052
subdivides part of the land into
LOTS 52 TO 55 ON SP122096
Produced at 11:06 on 02/06/2003

866. SURVEY PLAN No 706662036
subdivides part of the land into
LOTS 31 TO 33 ON SP122095
Produced at 11:05 on 02/06/2003

QUEENSLAND GOVERNMENT

HISTORICAL STATE TENURE SEARCH

NATURAL RESOURCES AND WATER, QUEENSLAND

Request No: 1576984
Search Date: 08/08/2007 10:04

Title Reference: 40008706
Date Created: 10/12/1996

ENCUMBRANCES

867. SURVEY PLAN No 706661673
subdivides part of the land into
LOTS 21 TO 27 ON SP122094
Produced at 10:25 on 02/06/2003

868. SURVEY PLAN No 706661665
subdivides part of the land into
LOT 31 ON SP122093
Produced at 10:24 on 02/06/2003

869. SURVEY PLAN No 706661659
subdivides part of the land into
LOTS 11 TO 15 ON SP122092
Produced at 10:23 on 02/06/2003

870. SURVEY PLAN No 706661648
subdivides part of the land into
LOT 31 ON SP122091
Produced at 10:20 on 02/06/2003

871. SURVEY PLAN No 706661644
subdivides part of the land into
LOT 11 ON SP122090
Produced at 10:19 on 02/06/2003

872. SURVEY PLAN No 706661628
subdivides part of the land into
LOT 361 ON SP122089
Produced at 10:18 on 02/06/2003

873. SURVEY PLAN No 706661611
subdivides part of the land into
LOT 341 ON SP122088
Produced at 10:13 on 02/06/2003

874. SURVEY PLAN No 706661606
subdivides part of the land into
LOT 301 ON SP122087
Produced at 10:12 on 02/06/2003

875. SURVEY PLAN No 706661602
subdivides part of the land into
LOT 271 ON SP122086
Produced at 10:11 on 02/06/2003

QUEENSLAND GOVERNMENT

HISTORICAL STATE TENURE SEARCH

NATURAL RESOURCES AND WATER, QUEENSLAND

Request No: 1576984
Search Date: 08/08/2007 10:04

Title Reference: 40008706
Date Created: 10/12/1996

ENCUMBRANCES

876. SURVEY PLAN No 706661581
subdivides part of the land into
LOTS 241 AND 242 ON SP122085
Produced at 10:08 on 02/06/2003

877. SURVEY PLAN No 706661553
subdivides part of the land into
LOTS 201 AND 202 ON SP122084
Produced at 10:03 on 02/06/2003

878. SURVEY PLAN No 706661517
subdivides part of the land into
LOT 191 ON SP122083
Produced at 09:57 on 02/06/2003

879. SURVEY PLAN No 706661499
subdivides part of the land into
LOTS 151 AND 152 ON SP122082
Produced at 09:55 on 02/06/2003

880. SURVEY PLAN No 706661464
subdivides part of the land into
LOT 121 ON SP122081
Produced at 09:52 on 02/06/2003

881. SURVEY PLAN No 706661434
subdivides part of the land into
LOT 101 ON SP122080
Produced at 09:48 on 02/06/2003

882. SURVEY PLAN No 706661418
subdivides part of the land into
LOT 51 ON SP122078
Produced at 09:47 on 02/06/2003

883. SURVEY PLAN No 706661413
subdivides part of the land into
LOTS 21 AND 22 ON SP122077
Produced at 09:45 on 02/06/2003

884. SURVEY PLAN No 706661404
subdivides part of the land into
LOT 1271 ON SP122076
Produced at 09:45 on 02/06/2003

QUEENSLAND GOVERNMENT

HISTORICAL STATE TENURE SEARCH

NATURAL RESOURCES AND WATER, QUEENSLAND

Request No: 1576984
Search Date: 08/08/2007 10:04

Title Reference: 40008706
Date Created: 10/12/1996

ENCUMBRANCES

885. SURVEY PLAN No 706661383
subdivides part of the land into
LOTS 41 AND 42 ON SP122075
Produced at 09:42 on 02/06/2003

886. SURVEY PLAN No 706661376
subdivides part of the land into
LOT 51 ON SP122074
Produced at 09:42 on 02/06/2003

887. SURVEY PLAN No 706661366
subdivides part of the land into
LOT 61 ON SP122073
Produced at 09:41 on 02/06/2003

888. SURVEY PLAN No 706661354
subdivides part of the land into
LOT 11 ON SP122072
Produced at 09:39 on 02/06/2003

889. SURVEY PLAN No 706661344
subdivides part of the land into
LOT 991 ON SP122071
Produced at 09:38 on 02/06/2003

890. SURVEY PLAN No 706661338
subdivides part of the land into
LOT 971 ON SP122070
Produced at 09:37 on 02/06/2003

891. SURVEY PLAN No 706661311
subdivides part of the land into
LOT 952 ON SP122069
Produced at 09:35 on 02/06/2003

892. SURVEY PLAN No 706661281
subdivides part of the land into
LOT 951 ON SP122068
Produced at 09:32 on 02/06/2003

893. SURVEY PLAN No 706661182
subdivides part of the land into
LOT 371 ON SP121953
Produced at 09:22 on 02/06/2003

QUEENSLAND GOVERNMENT

HISTORICAL STATE TENURE SEARCH

NATURAL RESOURCES AND WATER, QUEENSLAND

Request No: 1576984
Search Date: 08/08/2007 10:04

Title Reference: 40008706
Date Created: 10/12/1996

ENCUMBRANCES

894. SURVEY PLAN No 706698259
subdivides
PART OF LOT 1 ON CP825707 INTO
LOT 161 ON SP130163
Produced at 14:18 on 13/06/2003

895. SURVEY PLAN No 706698245
subdivides
PART OF LOT 1 ON CP825707 INTO
LOT 211 ON SP130162
Produced at 14:17 on 13/06/2003

896. SURVEY PLAN No 706698219
subdivides
PART OF LOT 1 ON CP825707 INTO
LOT 452 ON SP130161
Produced at 14:15 on 13/06/2003

897. SURVEY PLAN No 706698192
subdivides
PART OF LOT 1 ON CP825707 INTO LOT 152 ON SP130160
Produced at 14:12 on 13/06/2003

898. SURVEY PLAN No 706698004
subdivides
PART OF LOT 1 ON CP825707 INTO
LOT 211 ON SP130159
Produced at 13:50 on 13/06/2003

899. SURVEY PLAN No 706697894
subdivides
PART OF LOT 1 ON CP825707 INTO
LOT 222 ON SP130158
Produced at 13:41 on 13/06/2003

900. SURVEY PLAN No 706697345
subdivides
PART OF LOT 1 ON CP825707 INTO
LOT 228 ON SP130157
Produced at 12:16 on 13/06/2003

901. SURVEY PLAN No 706696560
subdivides
PART OF LOT 1 ON CP825707 INTO
LOT 144 ON SP130156
Produced at 11:15 on 13/06/2003

QUEENSLAND GOVERNMENT

HISTORICAL STATE TENURE SEARCH

NATURAL RESOURCES AND WATER, QUEENSLAND

Request No: 1576984
Search Date: 08/08/2007 10:04

Title Reference: 40008706
Date Created: 10/12/1996

ENCUMBRANCES

902. SURVEY PLAN No 706696459
subdivides
PART OF LOT 1 ON CP825707 INTO
LOT 241 ON SP130155
Produced at 11:06 on 13/06/2003

903. SURVEY PLAN No 706696417
subdivides
PART OF LOT 1 ON CP825707 INTO
LOT 134 ON SP130154
Produced at 11:00 on 13/06/2003

904. SURVEY PLAN No 706696364
subdivides
PART OF LOT 1 ON CP825707 INTO
LOT 41 ON SP130153
Produced at 10:56 on 13/06/2003

905. SURVEY PLAN No 706696066
subdivides
PART OF LOT 1 ON CP825707 INTO
LOT 476 ON SP130152
Produced at 10:30 on 13/06/2003

906. SURVEY PLAN No 706695937
subdivides
PART OF LOT 1 ON CP825707 INTO
LOT 131 ON SP130151
Produced at 10:19 on 13/06/2003

907. SURVEY PLAN No 706695852
subdivides
PART OF LOT 1 ON CP825707 INTO
LOT 30 ON SP130150
Produced at 10:13 on 13/06/2003

908. SURVEY PLAN No 706695782
subdivides
PART OF LOT 1 ON CP825707 INTO
LOT 121 ON SP130149
Produced at 10:06 on 13/06/2003

QUEENSLAND GOVERNMENT

HISTORICAL STATE TENURE SEARCH

NATURAL RESOURCES AND WATER, QUEENSLAND

Request No: 1576984
Search Date: 08/08/2007 10:04

Title Reference: 40008706
Date Created: 10/12/1996

ENCUMBRANCES

909. SURVEY PLAN No 706695363
subdivides
PART OF LOT 1 ON CP825707 INTO
LOT 112 ON SP130148
Produced at 09:28 on 13/06/2003

910. SURVEY PLAN No 706695194
subdivides
PART OF LOT 1 ON CP825707 INTO
LOT 111 ON SP130147
Produced at 09:12 on 13/06/2003

911. SURVEY PLAN No 706695163
subdivides
PART OF LOT 1 ON CP825707 INTO
LOT 501 ON SP130146
Produced at 09:08 on 13/06/2003

912. SURVEY PLAN No 706695070
subdivides
PART OF LOT 1 ON CP825707 INTO
LOT 415 ON SP130145
Produced at 08:53 on 13/06/2003

913. SURVEY PLAN No 706695039
subdivides
PART OF LOT 1 ON CP825707 INTO
LOT 105 ON SP130144
Produced at 08:50 on 13/06/2003

914. SURVEY PLAN No 706695017
subdivides
PART OF LOT 1 ON CP825707 INTO
LOT 104 ON SP130143
Produced at 08:42 on 13/06/2003

915. SURVEY PLAN No 706695007
subdivides
PART OF LOT 1 ON CP825707 INTO
LOT 102 ON SP130142
Produced at 08:40 on 13/06/2003

QUEENSLAND GOVERNMENT

HISTORICAL STATE TENURE SEARCH

NATURAL RESOURCES AND WATER, QUEENSLAND

Request No: 1576984
Search Date: 08/08/2007 10:04

Title Reference: 40008706
Date Created: 10/12/1996

ENCUMBRANCES

916. SURVEY PLAN No 706694975
subdivides
PART OF LOT 1 ON CP825707 INTO
LOT 100 ON SP130141
Produced at 08:18 on 13/06/2003

917. SURVEY PLAN No 706694973
subdivides
PART OF LOT 1 ON CP825707 INTO
LOT 91 ON SP130140
Produced at 08:16 on 13/06/2003

918. SURVEY PLAN No 706694972
subdivides
PART OF LOT 1 ON CP825707 INTO
LOT 94 ON SP130139
Produced at 08:15 on 13/06/2003

919. SURVEY PLAN No 706687271
subdivides part of the land into
LOT 31 ON SP121944
Produced at 10:58 on 11/06/2003

920. SURVEY PLAN No 706687225
subdivides part of the land into
LOT 19 ON SP121573
Produced at 10:54 on 11/06/2003

921. SURVEY PLAN No 706687166
subdivides part of the land into
LOTS 17 AND 18 ON SP121572
Produced at 10:51 on 11/06/2003

922. SURVEY PLAN No 706687129
subdivides part of the land into
LOTS 15 AND 16 ON SP121571
Produced at 10:47 on 11/06/2003

923. SURVEY PLAN No 706687107
subdivides part of the land into
LOTS 11 TO 13 ON SP121570
Produced at 10:44 on 11/06/2003

QUEENSLAND GOVERNMENT

HISTORICAL STATE TENURE SEARCH

NATURAL RESOURCES AND WATER, QUEENSLAND

Request No: 1576984
Search Date: 08/08/2007 10:04

Title Reference: 40008706
Date Created: 10/12/1996

ENCUMBRANCES

924. SURVEY PLAN No 706687976
subdivides part of the land into
LOTS 18 AND 19 ON SP137876
Produced at 11:53 on 11/06/2003

925. SURVEY PLAN No 706687964
subdivides part of the land into
LOTS 43 AND 44 ON SP136452
Produced at 11:52 on 11/06/2003

926. SURVEY PLAN No 706687951
subdivides part of the land into
LOTS 23 AND 24 ON SP136451
Produced at 11:51 on 11/06/2003

927. SURVEY PLAN No 706687927
subdivides part of the land into
LOTS 21 AND 22 ON SP136450
Produced at 11:49 on 11/06/2003

928. SURVEY PLAN No 706687822
subdivides part of the land into
LOTS 41 AND 42 ON SP136449
Produced at 11:40 on 11/06/2003

929. SURVEY PLAN No 706687809
subdivides part of the land into
LOTS 31 AND 32 ON SP136448
Produced at 11:39 on 11/06/2003

930. SURVEY PLAN No 706687735
subdivides part of the land into
LOT 21 ON SP136447
Produced at 11:34 on 11/06/2003

931. SURVEY PLAN No 706687719
subdivides part of the land into
LOT 586 ON SP136446
Produced at 11:33 on 11/06/2003

932. SURVEY PLAN No 706687690
subdivides part of the land into
LOT 587 ON SP136445
Produced at 11:32 on 11/06/2003

QUEENSLAND GOVERNMENT

HISTORICAL STATE TENURE SEARCH

NATURAL RESOURCES AND WATER, QUEENSLAND

Request No: 1576984
Search Date: 08/08/2007 10:04

Title Reference: 40008706
Date Created: 10/12/1996

ENCUMBRANCES

933. SURVEY PLAN No 706687640
subdivides part of the land into
LOTS 121 TO 124 ON SP136444
Produced at 11:28 on 11/06/2003

934. SURVEY PLAN No 706664904
subdivides
PART OF LOT 1 ON CP825707 INTO
LOT 26 ON SP129845
Produced at 16:38 on 02/06/2003

935. SURVEY PLAN No 706664902
subdivides
PART OF LOT 1 ON CP825707 INTO
LOT 1 ON SP136842
Produced at 16:36 on 02/06/2003

936. SURVEY PLAN No 706664900
subdivides
PART OF LOT 1 ON CP825707 INTO
LOT 25 ON SP129844
Produced at 16:35 on 02/06/2003

937. SURVEY PLAN No 706664899
subdivides
PART OF LOT 1 ON CP825707 INTO
LOT 24 ON SP129843
Produced at 16:34 on 02/06/2003

938. SURVEY PLAN No 706664896
subdivides
PART OF LOT 1 ON CP825707 INTO
LOT 23 ON SP129842
Produced at 16:34 on 02/06/2003

939. SURVEY PLAN No 706664894
subdivides
PART OF LOT 1 ON CP825707 INTO
LOT 22 ON SP129841
Produced at 16:33 on 02/06/2003

940. SURVEY PLAN No 706664889
subdivides
PART OF LOT 1 ON CP825707 INTO
LOT 21 ON SP129840
Produced at 16:31 on 02/06/2003

QUEENSLAND GOVERNMENT

HISTORICAL STATE TENURE SEARCH

NATURAL RESOURCES AND WATER, QUEENSLAND

Request No: 1576984
Search Date: 08/08/2007 10:04

Title Reference: 40008706
Date Created: 10/12/1996

ENCUMBRANCES

941. SURVEY PLAN No 706664888
subdivides
PART OF LOT 1 ON CP825707 INTO
LOT 20 ON SP129839
Produced at 16:30 on 02/06/2003

942. SURVEY PLAN No 706664887
subdivides
PART OF LOT 1 ON CP825707 INTO
LOT 19 ON SP129838
Produced at 16:29 on 02/06/2003

943. SURVEY PLAN No 706664875
subdivides
PART OF LOT 1 ON CP825707 INTO
LOT 18 ON SP129837
Produced at 16:26 on 02/06/2003

944. SURVEY PLAN No 706664870
subdivides
PART OF LOT 1 ON CP825707 INTO
LOT 17 ON SP129836
Produced at 16:24 on 02/06/2003

945. SURVEY PLAN No 706664856
subdivides
PART OF LOT 1 ON CP825707 INTO
LOT 16 ON SP129835
Produced at 16:21 on 02/06/2003

946. SURVEY PLAN No 706664847
subdivides
PART OF LOT 1 ON CP825707 INTO
LOT 15 ON SP129834
Produced at 16:19 on 02/06/2003

947. SURVEY PLAN No 706664834
subdivides
PART OF LOT 1 ON CP825707 INTO
LOT 12 ON SP129832
Produced at 16:16 on 02/06/2003

QUEENSLAND GOVERNMENT

HISTORICAL STATE TENURE SEARCH

NATURAL RESOURCES AND WATER, QUEENSLAND

Request No: 1576984
Search Date: 08/08/2007 10:04

Title Reference: 40008706
Date Created: 10/12/1996

ENCUMBRANCES

948. SURVEY PLAN No 706664831
subdivides
PART OF LOT 1 ON CP825707 INTO
LOT 11 ON SP129831
Produced at 16:14 on 02/06/2003

949. SURVEY PLAN No 706664829
subdivides
PART OF LOT 1 ON CP825707 INTO
LOTS 551 AND 552 ON SP129830
Produced at 16:13 on 02/06/2003

950. SURVEY PLAN No 706664256
subdivides
PART OF LOT 1 ON CP825707 INTO
LOT 23 ON SP113942
Produced at 14:52 on 02/06/2003

951. SURVEY PLAN No 706664247
subdivides
PART OF LOT 1 ON CP825707 INTO
LOT 12 ON SP113941
Produced at 14:51 on 02/06/2003

952. SURVEY PLAN No 706664241
subdivides
LOT 11 ON SP113940
Produced at 14:50 on 02/06/2003

953. SURVEY PLAN No 706664231
subdivides
PART OF LOT 1 ON CP825707 INTO
LOT 41 ON SP113939
Produced at 14:48 on 02/06/2003

954. SURVEY PLAN No 706664218
subdivides
PART OF LOT 1 ON CP825707 INTO
LOT 31 ON SP113938
Produced at 14:46 on 02/06/2003

955. SURVEY PLAN No 706664213
subdivides
PART OF LOT 1 ON CP825707 INTO
LOTS 21 AND 22 ON SP113937
Produced at 14:46 on 02/06/2003

QUEENSLAND GOVERNMENT

HISTORICAL STATE TENURE SEARCH

NATURAL RESOURCES AND WATER, QUEENSLAND

Request No: 1576984
Search Date: 08/08/2007 10:04

Title Reference: 40008706
Date Created: 10/12/1996

ENCUMBRANCES

956. SURVEY PLAN No 706664200
subdivides
PART OF LOT 1 ON CP825707 INTO
LOT 12 ON SP113936
Produced at 14:44 on 02/06/2003

957. SURVEY PLAN No 706664191
subdivides
PART OF LOT 1 ON CP825707 INTO
LOTS 133 AND 134 ON SP113935
Produced at 14:43 on 02/06/2003

958. SURVEY PLAN No 706664181
subdivides
PART OF LOT 1 ON CP825707 INTO
LOTS 131 AND 132 ON SP113934
Produced at 14:42 on 02/06/2003

959. SURVEY PLAN No 706664160
subdivides
PART OF LOT 1 ON CP825707 INTO
LOTS 121 TO 123 ON SP113933
Produced at 14:41 on 02/06/2003

960. SURVEY PLAN No 706664124
subdivides
PART OF LOT 1 ON CP825707 INTO
LOTS 113 AND 114 ON SP113932
Produced at 14:39 on 02/06/2003

961. SURVEY PLAN No 706664101
subdivides
PART OF LOT 1 ON CP825707 INTO
LOTS 14 TO 16 ON SP113931
Produced at 14:37 on 02/06/2003

962. SURVEY PLAN No 706664056
subdivides
PART OF LOT 1 ON CP825707 INTO
LOT 114 ON SP113930
Produced at 14:32 on 02/06/2003

QUEENSLAND GOVERNMENT

HISTORICAL STATE TENURE SEARCH

NATURAL RESOURCES AND WATER, QUEENSLAND

Request No: 1576984
Search Date: 08/08/2007 10:04

Title Reference: 40008706
Date Created: 10/12/1996

ENCUMBRANCES

963. SURVEY PLAN No 706664017
subdivides
PART OF LOT 1 ON CP825707 INTO
LOTS 101 AND 102 ON SP113929
Produced at 14:30 on 02/06/2003

964. SURVEY PLAN No 706664006
subdivides
PART OF LOT 1 ON CP825707 INTO
LOT 91 ON SP113928
Produced at 14:30 on 02/06/2003

965. SURVEY PLAN No 706663989
subdivides
PART OF LOT 1 ON CP825707 INTO
LOTS 92 AND 93 ON SP113927
Produced at 14:28 on 02/06/2003

966. SURVEY PLAN No 706653564
subdivides
PART OF LOT 1 ON CP825707 INTO
LOT 205 ON SP121482
Produced at 14:22 on 29/05/2003

967. SURVEY PLAN No 706653189
subdivides
PART OF LOT 1 ON CP825707 INTO
LOT 202 ON SP121481
Produced at 13:42 on 29/05/2003

968. SURVEY PLAN No 706653170
subdivides
PART OF LOT 1 ON CP825707 INTO
LOT 191 ON SP121480
Produced at 13:39 on 29/05/2003

969. SURVEY PLAN No 706653162
subdivides
PART OF LOT 1 ON CP825707 INTO
LOTS 181 AND 182 ON SP121479
Produced at 13:38 on 29/05/2003

QUEENSLAND GOVERNMENT

HISTORICAL STATE TENURE SEARCH

NATURAL RESOURCES AND WATER, QUEENSLAND

Request No: 1576984
Search Date: 08/08/2007 10:04

Title Reference: 40008706
Date Created: 10/12/1996

ENCUMBRANCES

970. SURVEY PLAN No 706653134
subdivides
PART OF LOT 1 ON CP825707 INTO
LOTS 173 AND 174 ON SP121478
Produced at 13:36 on 29/05/2003

971. SURVEY PLAN No 706653117
subdivides
PART OF LOT 1 ON CP825707 INTO
LOTS 163, 164 AND 172 ON SP121477
Produced at 13:34 on 29/05/2003

972. SURVEY PLAN No 706653105
subdivides
PART OF LOT 1 ON CP825707 INTO
LOTS 161 AND 162 ON SP121476
Produced at 13:33 on 29/05/2003

973. SURVEY PLAN No 706653089
subdivides
PART OF LOT 1 ON CP825707 INTO
LOT 75 ON SP121475
Produced at 13:31 on 29/05/2003

974. SURVEY PLAN No 706653068
subdivides
PART OF LOT 1 ON CP825707 INTO
LOT 2 ON SP121474
Produced at 13:28 on 29/05/2003

975. SURVEY PLAN No 706653023
subdivides
PART OF LOT 1 ON CP825707 INTO
LOT 131 ON SP116441
Produced at 13:20 on 29/05/2003

976. SURVEY PLAN No 706653017
subdivides
PART OF LOT 1 ON CP825707 INTO
LOTS 40 AND 41 ON SP116440
Produced at 13:20 on 29/05/2003

QUEENSLAND GOVERNMENT

HISTORICAL STATE TENURE SEARCH

NATURAL RESOURCES AND WATER, QUEENSLAND

Request No: 1576984
Search Date: 08/08/2007 10:04

Title Reference: 40008706
Date Created: 10/12/1996

ENCUMBRANCES

977. SURVEY PLAN No 706653006
subdivides
PART OF LOT 1 ON CP825707 INTO
LOT 91 ON SP116439
Produced at 13:18 on 29/05/2003

978. SURVEY PLAN No 706652999
subdivides
PART OF LOT 1 ON CP825707 INTO
LOT 2 ON SP116438
Produced at 13:16 on 29/05/2003

979. SURVEY PLAN No 706652994
subdivides
PART OF LOT 1 ON CP825707 INTO
LOTS 12 AND 13 ON SP116437
Produced at 13:14 on 29/05/2003

980. SURVEY PLAN No 706652991
subdivides
PART OF LOT 1 ON CP825707 INTO
LOT 11 ON SP116436
Produced at 13:14 on 29/05/2003

981. SURVEY PLAN No 706652984
subdivides
PART OF LOT 1 ON CP825707 INTO
LOTS 371 AND 372 ON SP116435
Produced at 13:13 on 29/05/2003

982. SURVEY PLAN No 706652979
subdivides
PART OF LOT 1 ON CP825707 INTO
LOTS 351 AND 352 ON SP116434
Produced at 13:12 on 29/05/2003

983. SURVEY PLAN No 706652973
subdivides
LOTS 343 AND 344 ON SP116433
Produced at 13:11 on 29/05/2003

984. SURVEY PLAN No 706652967
subdivides
PART OF LOT 1 ON CP825707 INTO
LOTS 311 AND 312 ON SP116432
Produced at 13:10 on 29/05/2003

QUEENSLAND GOVERNMENT

HISTORICAL STATE TENURE SEARCH

NATURAL RESOURCES AND WATER, QUEENSLAND

Request No: 1576984
Search Date: 08/08/2007 10:04

Title Reference: 40008706
Date Created: 10/12/1996

ENCUMBRANCES

985. SURVEY PLAN No 706652962
subdivides
PART OF LOT 1 ON CP825707 INTO
LOTS 301 AND 302 ON SP116431
Produced at 13:09 on 29/05/2003

986. SURVEY PLAN No 706652956
subdivides
PART OF LOT 1 ON CP825707 INTO
LOT 283 ON SP116430
Produced at 13:08 on 29/05/2003

987. SURVEY PLAN No 706652948
subdivides
PART OF LOT 1 ON CP825707 INTO
LOT 284 ON SP116428
Produced at 13:07 on 29/05/2003

988. SURVEY PLAN No 706652930
subdivides
PART OF LOT 1 ON CP825707 INTO
LOTS 271 TO 273 ON SP116427
Produced at 13:04 on 29/05/2003

989. SURVEY PLAN No 706652919
subdivides
PART OF LOT 1 ON CP825707 INTO
LOT 261 ON SP116426
Produced at 12:59 on 29/05/2003

990. SURVEY PLAN No 706652918
subdivides
PART OF LOT 1 ON CP825707 INTO
LOTS 261 TO 263 ON SP116425
Produced at 12:58 on 29/05/2003

991. SURVEY PLAN No 706652914
subdivides
PART OF LOT 1 ON CP825707 INTO
LOT 251 ON SP116424
Produced at 12:57 on 29/05/2003

QUEENSLAND GOVERNMENT

HISTORICAL STATE TENURE SEARCH

NATURAL RESOURCES AND WATER, QUEENSLAND

Request No: 1576984
Search Date: 08/08/2007 10:04

Title Reference: 40008706
Date Created: 10/12/1996

ENCUMBRANCES

992. SURVEY PLAN No 706652908
subdivides
PART OF LOT 1 ON CP825707 INTO
LOTS 222 TO 224 ON SP116423
Produced at 12:54 on 29/05/2003

993. SURVEY PLAN No 706652902
subdivides
PART OF LOT 1 ON CP825707 INTO
LOTS 203 AND 204 ON SP116422
Produced at 12:53 on 29/05/2003

994. SURVEY PLAN No 706652882
subdivides
PART OF LOT 1 ON CP825707 INTO
LOTS 191 AND 192 ON SP116421
Produced at 12:50 on 29/05/2003

995. SURVEY PLAN No 706652880
subdivides
PART OF LOT 1 ON CP825707 INTO
LOT 171 ON SP116420
Produced at 12:48 on 29/05/2003

996. SURVEY PLAN No 706652876
subdivides
PART OF LOT 1 ON CP825707 INTO
LOT 151 ON SP116419
Produced at 12:47 on 29/05/2003

997. SURVEY PLAN No 706652871
subdivides
PART OF LOT 1 ON CP825707 INTO
LOTS 131 AND 132 ON SP116418
Produced at 12:47 on 29/05/2003

998. SURVEY PLAN No 706652868
subdivides
PART OF LOT 1 ON CP825707 INTO
LOTS 111 AND 112 ON SP108321
Produced at 12:46 on 29/05/2003

QUEENSLAND GOVERNMENT

HISTORICAL STATE TENURE SEARCH

NATURAL RESOURCES AND WATER, QUEENSLAND

Request No: 1576984
Search Date: 08/08/2007 10:04

Title Reference: 40008706
Date Created: 10/12/1996

ENCUMBRANCES

999. SURVEY PLAN No 706597970
subdivides
PART OF LOT 1 ON CP825707 INTO
LOTS 48 TO 50 ON SP122773
Produced at 13:35 on 13/05/2003

1000. SURVEY PLAN No 706597832
subdivides
PART OF LOT 1 ON CP825707 INTO
LOTS 46 AND 47 ON SP122772
Produced at 13:13 on 13/05/2003

1001. SURVEY PLAN No 706597228
subdivides
PART OF LOT 1 ON CP825707 INTO
LOTS 44 AND 45 ON SP122771
Produced at 11:51 on 13/05/2003

1002. SURVEY PLAN No 706597181
subdivides
PART OF LOT 1 ON CP825707 INTO
LOT 26 ON SP119275
Produced at 11:47 on 13/05/2003

1003. SURVEY PLAN No 706597134
subdivides
PART OF LOT 1 ON CP825707 INTO
LOT 25 ON SP119274
Produced at 11:44 on 13/05/2003

1004. SURVEY PLAN No 706597100
subdivides
PART OF LOT 1 ON CP825707 INTO
LOT 24 ON SP119273
Produced at 11:39 on 13/05/2003

1005. SURVEY PLAN No 706596989
subdivides
PART OF LOT 1 ON CP825707 INTO
LOT 23 ON SP119272
Produced at 11:25 on 13/05/2003

QUEENSLAND GOVERNMENT

HISTORICAL STATE TENURE SEARCH

NATURAL RESOURCES AND WATER, QUEENSLAND

Request No: 1576984
Search Date: 08/08/2007 10:04

Title Reference: 40008706
Date Created: 10/12/1996

ENCUMBRANCES

1006. SURVEY PLAN No 706596883
subdivides
PART OF LOT 1 ON CP825707 INTO
LOT 22 ON SP119271
Produced at 11:15 on 13/05/2003

1007. SURVEY PLAN No 706596872
subdivides
PART OF LOT 1 ON CP825707 INTO
LOT 21 ON SP119270
Produced at 11:14 on 13/05/2003

1008. SURVEY PLAN No 706596854
subdivides
PART OF LOT 1 ON CP825707 INTO
LOTS 19 AND 20 ON SP119269
Produced at 11:12 on 13/05/2003

1009. SURVEY PLAN No 706596336
subdivides
PART OF LOT 1 ON CP825707 INTO
LOT 18 ON SP119268
Produced at 10:23 on 13/05/2003

1010. SURVEY PLAN No 706596321
subdivides
PART OF LOT 1 ON CP825707 INTO
LOT 17 ON SP119267
Produced at 10:21 on 13/05/2003

1011. SURVEY PLAN No 706596299
subdivides
PART OF LOT 1 ON CP825707 INTO
LOT 16 ON SP119266
Produced at 10:15 on 13/05/2003

1012. SURVEY PLAN No 706595885
subdivides
PART OF LOT 1 ON CP825707 INTO
LOT 15 ON SP119265
Produced at 09:11 on 13/05/2003

QUEENSLAND GOVERNMENT

HISTORICAL STATE TENURE SEARCH

NATURAL RESOURCES AND WATER, QUEENSLAND

Request No: 1576984
Search Date: 08/08/2007 10:04

Title Reference: 40008706
Date Created: 10/12/1996

ENCUMBRANCES

1013. SURVEY PLAN No 706595763
subdivides
PART OF LOT 1 ON CP825707 INTO
LOT 14 ON SP119264
Produced at 08:54 on 13/05/2003

1014. SURVEY PLAN No 706595206
subdivides
PART OF LOT 1 ON CP825707 INTO
LOTS 30 AND 31 ON SP123973
Produced at 15:58 on 12/05/2003

1015. SURVEY PLAN No 706595162
subdivides
PART OF LOT 1 ON CP825707 INTO
LOT 71 ON SP116442
Produced at 15:56 on 12/05/2003

1016. SURVEY PLAN No 706601371
subdivides part of the land into
LOT 881 ON SP129937
Produced at 11:27 on 14/05/2003

1017. SURVEY PLAN No 706601259
subdivides part of the land into
LOT 871 ON SP129936
Produced at 11:14 on 14/05/2003

1018. SURVEY PLAN No 706601250
subdivides part of the land into
LOT 861 ON SP129935
Produced at 11:13 on 14/05/2003

1019. SURVEY PLAN No 706600642
subdivides part of the land into
LOT 841 ON SP129933
Produced at 10:18 on 14/05/2003

1020. SURVEY PLAN No 706600626
subdivides part of the land into
LOT 831 ON SP129932
Produced at 10:17 on 14/05/2003

QUEENSLAND GOVERNMENT

HISTORICAL STATE TENURE SEARCH

NATURAL RESOURCES AND WATER, QUEENSLAND

Request No: 1576984
Search Date: 08/08/2007 10:04

Title Reference: 40008706
Date Created: 10/12/1996

ENCUMBRANCES

1021. SURVEY PLAN No 706600570
subdivides part of the land into
LOT 821 ON SP129931
Produced at 10:15 on 14/05/2003

1022. SURVEY PLAN No 706600534
subdivides part of the land into
LOT 801 ON SP129929
Produced at 10:12 on 14/05/2003

1023. SURVEY PLAN No 706600500
subdivides part of the land into
LOT 751 ON SP129927
Produced at 10:10 on 14/05/2003

1024. SURVEY PLAN No 706600489
subdivides part of the land into
LOTS 671 AND 672 ON SP129926
Produced at 10:09 on 14/05/2003

1025. SURVEY PLAN No 706600477
subdivides part of the land into
LOT 611 ON SP129925
Produced at 10:07 on 14/05/2003

1026. SURVEY PLAN No 706600429
subdivides part of the land into
LOT 591 ON SP129924
Produced at 10:03 on 14/05/2003

1027. SURVEY PLAN No 706600418
subdivides the land into
LOT 521 ON SP129923
Produced at 10:03 on 14/05/2003

1028. SURVEY PLAN No 706600363
subdivides part of the land into
LOT 461 ON SP129922
Produced at 10:00 on 14/05/2003

1029. SURVEY PLAN No 706600350
subdivides part of the land into
LOT 421 ON SP129921
Produced at 09:59 on 14/05/2003

QUEENSLAND GOVERNMENT

HISTORICAL STATE TENURE SEARCH

NATURAL RESOURCES AND WATER, QUEENSLAND

Request No: 1576984
Search Date: 08/08/2007 10:04

Title Reference: 40008706
Date Created: 10/12/1996

ENCUMBRANCES

1030. SURVEY PLAN No 706600320
subdivides part of the land into
LOT 401 ON SP129920
Produced at 09:56 on 14/05/2003

1031. SURVEY PLAN No 706600306
subdivides part of the land into
LOT 371 ON SP129919
Produced at 09:55 on 14/05/2003

1032. SURVEY PLAN No 706600291
subdivides part of the land into
LOT 331 ON SP129918
Produced at 09:54 on 14/05/2003

1033. SURVEY PLAN No 706600280
subdivides part of the land into
LOTS 311 TO 314 ON SP129916
Produced at 09:53 on 14/05/2003

1034. SURVEY PLAN No 706600267
subdivides part of the land into
LOTS 301 TO 303 ON SP129915
Produced at 09:52 on 14/05/2003

1035. SURVEY PLAN No 706600255
subdivides part of the land into
LOTS 291 AND 292 ON SP129914
Produced at 09:51 on 14/05/2003

1036. SURVEY PLAN No 706600244
subdivides part of the land into
LOTS 281 TO 284 ON SP129913
Produced at 09:50 on 14/05/2003

1037. SURVEY PLAN No 706600231
subdivides part of the land into
LOT 271 ON SP129912
Produced at 09:49 on 14/05/2003

1038. SURVEY PLAN No 706600219
subdivides part of the land into
LOT 261 ON SP129911
Produced at 09:48 on 14/05/2003

QUEENSLAND GOVERNMENT

HISTORICAL STATE TENURE SEARCH

NATURAL RESOURCES AND WATER, QUEENSLAND

Request No: 1576984
Search Date: 08/08/2007 10:04

Title Reference: 40008706
Date Created: 10/12/1996

ENCUMBRANCES

1039. SURVEY PLAN No 706600203
subdivides part of the land into
LOTS 251 AND 252 ON SP129910
Produced at 09:46 on 14/05/2003

1040. SURVEY PLAN No 706600192
subdivides part of the land into
LOT 241 ON SP129909
Produced at 09:43 on 14/05/2003

1041. SURVEY PLAN No 706599893
subdivides part of the land into
LOTS 231 AND 232 ON SP129908
Produced at 16:38 on 13/05/2003

1042. SURVEY PLAN No 706599883
subdivides part of the land into
LOT 221 ON SP129907
Produced at 16:35 on 13/05/2003

1043. SURVEY PLAN No 706599876
subdivides part of the land into
LOT 211 ON SP129906
Produced at 16:34 on 13/05/2003

1044. SURVEY PLAN No 706599872
subdivides part of the land into
LOTS 201 TO 203 ON SP129905
Produced at 16:33 on 13/05/2003

1045. SURVEY PLAN No 706599868
subdivides part of the land into
LOTS 181 AND 182 ON SP129903
Produced at 16:32 on 13/05/2003

1046. SURVEY PLAN No 706599858
subdivides part of the land into
LOT 171 ON SP129902
Produced at 16:31 on 13/05/2003

1047. SURVEY PLAN No 706599851
subdivides part of the land into
LOTS 161 AND 162 ON SP129901
Produced at 16:30 on 13/05/2003

QUEENSLAND GOVERNMENT

HISTORICAL STATE TENURE SEARCH

NATURAL RESOURCES AND WATER, QUEENSLAND

Request No: 1576984
Search Date: 08/08/2007 10:04

Title Reference: 40008706
Date Created: 10/12/1996

ENCUMBRANCES

1048. SURVEY PLAN No 706599840
subdivides part of the land into
LOT 131 ON SP129899
Produced at 16:28 on 13/05/2003

1049. SURVEY PLAN No 706599834
subdivides part of the land into
LOTS 121 AND 122 ON SP129898
Produced at 16:27 on 13/05/2003

1050. SURVEY PLAN No 706599831
subdivides part of the land into
LOT 71 ON SP129897
Produced at 16:26 on 13/05/2003

1051. SURVEY PLAN No 706599826
subdivides part of the land into
LOT 61 ON SP129896
Produced at 16:26 on 13/05/2003

1052. SURVEY PLAN No 706599818
subdivides part of the land into
LOT 41 ON SP129895
Produced at 16:25 on 13/05/2003

1053. SURVEY PLAN No 706599814
subdivides part of the land into
LOT 31 ON SP129894
Produced at 16:24 on 13/05/2003

1054. SURVEY PLAN No 706599811
subdivides part of the land into
LOT 21 ON SP129893
Produced at 16:23 on 13/05/2003

1055. SURVEY PLAN No 706599809
subdivides part of the land into
LOT 111 ON SP129892
Produced at 16:22 on 13/05/2003

1056. SURVEY PLAN No 706599804
subdivides part of the land into
LOT 91 ON SP129891
Produced at 16:21 on 13/05/2003

QUEENSLAND GOVERNMENT

HISTORICAL STATE TENURE SEARCH

NATURAL RESOURCES AND WATER, QUEENSLAND

Request No: 1576984
Search Date: 08/08/2007 10:04

Title Reference: 40008706
Date Created: 10/12/1996

ENCUMBRANCES

1057. SURVEY PLAN No 706526671
subdivides part of the land into
LOT 21 ON SP117132
Produced at 15:04 on 14/04/2003

1058. SURVEY PLAN No 706526275
subdivides part of the land into
LOT 550 ON SP117131
Produced at 14:31 on 14/04/2003

1059. SURVEY PLAN No 706526205
subdivides part of the land into
LOT 450 ON SP117130
Produced at 14:23 on 14/04/2003

1060. SURVEY PLAN No 706526176
subdivides part of the land into
LOT 440 ON SP117129
Produced at 14:20 on 14/04/2003

1061. SURVEY PLAN No 706526119
subdivides part of the land into
LOT 15 ON SP119387
Produced at 14:14 on 14/04/2003

1062. SURVEY PLAN No 706526048
subdivides part of the land into
LOT 261 ON SP117126
Produced at 14:06 on 14/04/2003

1063. SURVEY PLAN No 706523791
subdivides part of the land into
LOT 231 ON SP117125
Produced at 08:40 on 14/04/2003

1064. SURVEY PLAN No 706523739
subdivides part of the land into
LOT 230 ON SP117124
Produced at 08:19 on 14/04/2003

1065. SURVEY PLAN No 706523732
subdivides part of the land into
LOT 30 ON SP117123
Produced at 07:39 on 14/04/2003

QUEENSLAND GOVERNMENT

HISTORICAL STATE TENURE SEARCH

NATURAL RESOURCES AND WATER, QUEENSLAND

Request No: 1576984
Search Date: 08/08/2007 10:04

Title Reference: 40008706
Date Created: 10/12/1996

ENCUMBRANCES

1066. SURVEY PLAN No 706519116
subdivides part of the land into
LOTS 52 TO 54 ON SP117122
Produced at 15:22 on 10/04/2003

1067. SURVEY PLAN No 706519049
subdivides part of the land into
LOT 41 ON SP117121
Produced at 15:16 on 10/04/2003

1068. SURVEY PLAN No 706519025
subdivides part of the land into
LOT 31 ON SP117120
Produced at 15:14 on 10/04/2003

1069. SURVEY PLAN No 706518984
subdivides part of the land into
LOTS 420 AND 421 ON SP116165
Produced at 15:06 on 10/04/2003

1070. SURVEY PLAN No 706518975
subdivides part of the land into
LOT260 ON SP116164
Produced at 15:05 on 10/04/2003

1071. SURVEY PLAN No 706569070
subdivides
PART OF LOT 1 ON CP825707 INTO
LOT 1 ON SP105726
Produced at 16:34 on 01/05/2003

1072. SURVEY PLAN No 706569043
subdivides
PART OF LOT 1 ON CP825707 INTO
LOT 892 ON SP114001
Produced at 16:31 on 01/05/2003

1073. SURVEY PLAN No 706569030
subdivides
PART OF LOT 1 ON CP825707 INTO
LOT 1 ON SP116445
Produced at 16:28 on 01/05/2003

QUEENSLAND GOVERNMENT

HISTORICAL STATE TENURE SEARCH

NATURAL RESOURCES AND WATER, QUEENSLAND

Request No: 1576984
Search Date: 08/08/2007 10:04

Title Reference: 40008706
Date Created: 10/12/1996

ENCUMBRANCES

1074. SURVEY PLAN No 706569027
subdivides
PART OF LOT 1 ON CP825707 INTO
LOTS 551 AND 552 ON SP112747
Produced at 16:26 on 01/05/2003

1075. SURVEY PLAN No 706569011
subdivides
PART OF LOT 1 ON CP825707 INTO
LOT 501 ON SP112745
Produced at 16:24 on 01/05/2003

1076. SURVEY PLAN No 706568982
subdivides
PART OF LOT 1 ON CP825707 INTO
LOTS 36, 453, 454 AND 455 ON SP112743
Produced at 16:21 on 01/05/2003

1077. SURVEY PLAN No 706568966
subdivides
PART OF LOT 1 ON CP825707 INTO
LOTS 391 TO 393 ON SP112741
Produced at 16:19 on 01/05/2003

1078. SURVEY PLAN No 706568900
subdivides
PART OF LOT 1 ON CP825707 INTO
LOT 179 ON SP112733
Produced at 16:11 on 01/05/2003

1079. SURVEY PLAN No 706568896
subdivides
PART OF LOT 1 ON CP825707 INTO
LOTS 170 TO 172 ON SP112732
Produced at 16:10 on 01/05/2003

1080. SURVEY PLAN No 706568863
subdivides
PART OF LOT 1 ON CP825707 INTO
LOTS 11 AND 12 ON SP108240
Produced at 16:04 on 01/05/2003

QUEENSLAND GOVERNMENT

HISTORICAL STATE TENURE SEARCH

NATURAL RESOURCES AND WATER, QUEENSLAND

Request No: 1576984
Search Date: 08/08/2007 10:04

Title Reference: 40008706
Date Created: 10/12/1996

ENCUMBRANCES

1081. SURVEY PLAN No 706568827
subdivides
PART OF LOT 1 ON CP825707 INTO
LOTS 862 TO 864 ON SP108236
Produced at 16:01 on 01/05/2003

1082. SURVEY PLAN No 706568797
subdivides
PART OF LOT 1 ON CP825707 INTO
LOTS 821 TO 824 ON SP108235
Produced at 15:58 on 01/05/2003

1083. SURVEY PLAN No 706568728
subdivides
PART OF LOT 1 ON CP825707 INTO
LOT 801 ON SP108234
Produced at 15:51 on 01/05/2003

1084. SURVEY PLAN No 706568702
subdivides
PART OF LOT 1 ON CP825707 INTO
LOTS 751 AND 752 ON SP108233
Produced at 15:49 on 01/05/2003

1085. SURVEY PLAN No 706579160
subdivides
PART OF LOT 1 ON CP825707 INTO
LOT 93 ON SP122449
Produced at 11:27 on 07/05/2003

1086. SURVEY PLAN No 706579111
subdivides
PART OF LOT 1 ON CP825707 INTO
LOT 92 ON SP122448
Produced at 11:23 on 07/05/2003

1087. SURVEY PLAN No 706579032
subdivides
PART OF LOT 1 ON CP825707 INTO
LOTS 90 AND 91 ON SP122447
Produced at 11:17 on 07/05/2003

QUEENSLAND GOVERNMENT

HISTORICAL STATE TENURE SEARCH

NATURAL RESOURCES AND WATER, QUEENSLAND

Request No: 1576984
Search Date: 08/08/2007 10:04

Title Reference: 40008706
Date Created: 10/12/1996

ENCUMBRANCES

1088. SURVEY PLAN No 706579006
subdivides
PART OF LOT 1 ON CP825707 INTO
LOT 89 ON SP122446
Produced at 11:14 on 07/05/2003

1089. SURVEY PLAN No 706578866
subdivides
PART OF LOT 1 ON CP825707 INTO
LOT 88 ON SP122445
Produced at 11:02 on 07/05/2003

1090. SURVEY PLAN No 706578825
subdivides
PART OF LOT 1 ON CP825707 INTO
LOT 87 ON SP122444
Produced at 10:58 on 07/05/2003

1091. SURVEY PLAN No 706578465
subdivides
PART OF LOT 1 ON CP825707 INTO
LOT 86 ON SP122443
Produced at 10:26 on 07/05/2003

1092. SURVEY PLAN No 706578406
subdivides
PART OF LOT 1 ON CP825707 INTO
LOT 85 ON SP122442
Produced at 10:21 on 07/05/2003

1093. SURVEY PLAN No 706578363
subdivides
PART OF LOT 1 ON CP825707 INTO
LOT 84 ON SP122441
Produced at 10:17 on 07/05/2003

1094. SURVEY PLAN No 706578263
subdivides
PART OF LOT 1 ON CP825707 INTO
LOT 83 ON SP122440
Produced at 10:07 on 07/05/2003

QUEENSLAND GOVERNMENT

HISTORICAL STATE TENURE SEARCH

NATURAL RESOURCES AND WATER, QUEENSLAND

Request No: 1576984
Search Date: 08/08/2007 10:04

Title Reference: 40008706
Date Created: 10/12/1996

ENCUMBRANCES

1095. SURVEY PLAN No 706578234
subdivides
PART OF LOT 1 ON CP825707 INTO
LOT 112 ON SP122439
Produced at 10:05 on 07/05/2003

1096. SURVEY PLAN No 706578134
subdivides
PART OF LOT 1 ON CP825707 INTO
LOT 111 ON SP122438
Produced at 09:51 on 07/05/2003

1097. SURVEY PLAN No 706531282
subdivides part of the land into
LOTS 10 AND 11 ON SP135195
Produced at 15:06 on 15/04/2003

1098. SURVEY PLAN No 706531254
subdivides part of the land into
LOT 211 ON SP135193
Produced at 15:04 on 15/04/2003

1099. SURVEY PLAN No 706531147
subdivides part of the land into
LOTS 12 AND 13 ON SP135186
Produced at 14:55 on 15/04/2003

1100. SURVEY PLAN No 706531077
subdivides part of the land into
LOT 55 ON SP129998
Produced at 14:51 on 15/04/2003

1101. SURVEY PLAN No 706531009
subdivides part of the land into
LOT 54 ON SP129997
Produced at 14:46 on 15/04/2003

1102. SURVEY PLAN No 706530968
subdivides part of the land into
LOT 43 ON SP129996
Produced at 14:44 on 15/04/2003

1103. SURVEY PLAN No 706530935
subdivides part of the land into
LOT 42 ON SP129995
Produced at 14:40 on 15/04/2003

QUEENSLAND GOVERNMENT

HISTORICAL STATE TENURE SEARCH

NATURAL RESOURCES AND WATER, QUEENSLAND

Request No: 1576984
Search Date: 08/08/2007 10:04

Title Reference: 40008706
Date Created: 10/12/1996

ENCUMBRANCES

1113. SURVEY PLAN No 706527625
subdivides part of the land into
LOT 25 ON SP129985
Produced at 07:55 on 15/04/2003

1114. SURVEY PLAN No 706527623
subdivides part of the land into
LOTS 21 AND 22 ON SP129984
Produced at 07:52 on 15/04/2003

1115. SURVEY PLAN No 706527621
subdivides part of the land into
LOT 11 ON SP129983
Produced at 07:46 on 15/04/2003

1116. SURVEY PLAN No 706538935
subdivides
PART OF LOT 1 ON CP825707 INTO
LOTS 72 AND 73 ON SP131862
Produced at 12:21 on 17/04/2003

1117. SURVEY PLAN No 706538921
subdivides
PART OF LOT 1 ON CP825707 INTO
LOTS 70 AND 71 ON SP131861
Produced at 12:19 on 17/04/2003

1118. SURVEY PLAN No 706538902
subdivides
PART OF LOT 1 ON CP825707 INTO
LOT 85 ON SP122311
Produced at 12:18 on 17/04/2003

1119. SURVEY PLAN No 706538792
subdivides
PART OF LOT 1 ON CP825707 INTO
LOT 82 ON SP122310
Produced at 12:07 on 17/04/2003

1120. SURVEY PLAN No 706538715
subdivides
PART OF LOT 1 ON CP825707 INTO
LOT 81 ON SP122309
Produced at 11:59 on 17/04/2003

QUEENSLAND GOVERNMENT

HISTORICAL STATE TENURE SEARCH

NATURAL RESOURCES AND WATER, QUEENSLAND

Request No: 1576984
Search Date: 08/08/2007 10:04

Title Reference: 40008706
Date Created: 10/12/1996

ENCUMBRANCES

1121. SURVEY PLAN No 706538509
subdivides
PART OF LOT 1 ON CP825707 INTO
LOTS 72 AND 73 ON SP122308
Produced at 11:39 on 17/04/2003

1122. SURVEY PLAN No 706538443
subdivides
PART OF LOT 1 ON CP825707 INTO
LOT 71 ON SP122307
Produced at 11:31 on 17/04/2003

1123. SURVEY PLAN No 706538361
subdivides
PART OF LOT 1 ON CP825707 INTO
LOT 63 ON SP122306
Produced at 11:22 on 17/04/2003

1124. SURVEY PLAN No 706537460
subdivides
PART OF LOT 1 ON CP825707 INTO
LOT 51 ON SP122305
Produced at 10:03 on 17/04/2003

1125. SURVEY PLAN No 706537320
subdivides
PART OF LOT 1 ON CP825707 INTO
LOT 451 ON SP122304
Produced at 09:53 on 17/04/2003

1126. SURVEY PLAN No 706513864
subdivides part of the land into
LOT 321 ON SP139282
Produced at 12:08 on 09/04/2003

1127. SURVEY PLAN No 706513827
subdivides part of the land into
LOT 281 ON SP130190
Produced at 12:01 on 09/04/2003

1128. SURVEY PLAN No 706513821
subdivides part of the land into
LOT 321 ON SP130185
Produced at 12:00 on 09/04/2003

QUEENSLAND GOVERNMENT

HISTORICAL STATE TENURE SEARCH

NATURAL RESOURCES AND WATER, QUEENSLAND

Request No: 1576984
Search Date: 08/08/2007 10:04

Title Reference: 40008706
Date Created: 10/12/1996

ENCUMBRANCES

1129. SURVEY PLAN No 706513813
subdivides part of the land into
LOT 301 ON SP130184
Produced at 11:59 on 09/04/2003

1130. SURVEY PLAN No 706513807
subdivides part of the land into
LOT 251 ON SP130182
Produced at 11:58 on 09/04/2003

1131. SURVEY PLAN No 706518425
subdivides
PART OF LOT 1 ON CP825707 INTO
LOT 58 ON SP122535
Produced at 13:39 on 10/04/2003

1132. SURVEY PLAN No 706518419
subdivides
PART OF LOT 1 ON CP825707 INTO
LOTS 12 AND 13 ON SP122236
Produced at 13:38 on 10/04/2003

1133. SURVEY PLAN No 706518405
subdivides
PART OF LOT 1 ON CP825707 INTO
LOT 24 ON SP122235
Produced at 13:34 on 10/04/2003

1134. SURVEY PLAN No 706518392
subdivides
PART OF LOT 1 ON CP825707 INTO
LOTS 17 AND 42 ON SP122234
Produced at 13:32 on 10/04/2003

1135. SURVEY PLAN No 706518369
subdivides
PART OF LOT 1 ON CP825707 INTO
LOTS 58 AND 59 ON SP122233
Produced at 13:25 on 10/04/2003

1136. SURVEY PLAN No 706518346
subdivides
PART OF LOT 1 ON CP825707 INTO
LOT 32 ON SP122232
Produced at 13:24 on 10/04/2003

QUEENSLAND GOVERNMENT

HISTORICAL STATE TENURE SEARCH

NATURAL RESOURCES AND WATER, QUEENSLAND

Request No: 1576984
Search Date: 08/08/2007 10:04

Title Reference: 40008706
Date Created: 10/12/1996

ENCUMBRANCES

1137. SURVEY PLAN No 706517963
subdivides
PART OF LOT 1 ON CP825707 INTO
LOT 13 ON SP122231
Produced at 12:19 on 10/04/2003

1138. SURVEY PLAN No 706517929
subdivides
PART OF LOT 1 ON CP825707 INTO
LOT 21 ON SP122230
Produced at 12:12 on 10/04/2003

1139. SURVEY PLAN No 706517077
subdivides
PART OF LOT 1 ON CP825707 INTO
LOT 12 ON SP122229
Produced at 10:49 on 10/04/2003

1140. SURVEY PLAN No 706516853
subdivides
PART OF LOT 1 ON CP825707 INTO
LOTS 11 TO 13 ON SP122228
Produced at 10:26 on 10/04/2003

1141. SURVEY PLAN No 706536666
subdivides part of the land into
LOT 18 ON SP149635
Produced at 07:50 on 17/04/2003

1142. SURVEY PLAN No 706536662
subdivides part of the land into
LOT 28 ON SP145674
Produced at 07:46 on 17/04/2003

1143. SURVEY PLAN No 706536574
subdivides part of the land into
LOT 50 ON SP122536
Produced at 16:41 on 16/04/2003

1144. SURVEY PLAN No 706536554
subdivides part of the land into
LOT 70 ON SP122450
Produced at 16:34 on 16/04/2003

QUEENSLAND GOVERNMENT

HISTORICAL STATE TENURE SEARCH

NATURAL RESOURCES AND WATER, QUEENSLAND

Request No: 1576984
Search Date: 08/08/2007 10:04

Title Reference: 40008706
Date Created: 10/12/1996

ENCUMBRANCES

1145. SURVEY PLAN No 706536515
subdivides part of the land into
LOT 22 ON SP122245
Produced at 16:27 on 16/04/2003

1146. SURVEY PLAN No 706536370
subdivides part of the land into
LOT 52 ON SP122227
Produced at 16:04 on 16/04/2003

1147. SURVEY PLAN No 706536295
subdivides part of the land into
LOT 51 ON SP122226
Produced at 15:55 on 16/04/2003

1148. SURVEY PLAN No 706536218
subdivides part of the land into
LOT 72 ON SP122225
Produced at 15:46 on 16/04/2003

1149. SURVEY PLAN No 706535849
subdivides part of the land into
LOT 71 ON SP122224
Produced at 15:00 on 16/04/2003

1150. SURVEY PLAN No 706535628
subdivides part of the land into
LOT 32 ON SP122223
Produced at 14:34 on 16/04/2003

1151. SURVEY PLAN No 706535586
subdivides part of the land into
LOT 31 ON SP122222
Produced at 14:30 on 16/04/2003

1152. SURVEY PLAN No 706535357
subdivides part of the land into
LOT 15 ON SP122221
Produced at 14:09 on 16/04/2003

1153. SURVEY PLAN No 706533895
subdivides part of the land into
LOT 14 ON SP122220
Produced at 11:27 on 16/04/2003

QUEENSLAND GOVERNMENT

HISTORICAL STATE TENURE SEARCH

NATURAL RESOURCES AND WATER, QUEENSLAND

Request No: 1576984
Search Date: 08/08/2007 10:04

Title Reference: 40008706
Date Created: 10/12/1996

ENCUMBRANCES

1154. SURVEY PLAN No 706533797
subdivides part of the land into
LOT 54 ON SP122219
Produced at 11:20 on 16/04/2003

1155. SURVEY PLAN No 706533569
subdivides part of the land into
LOT 51 ON SP122218
Produced at 10:56 on 16/04/2003

1156. SURVEY PLAN No 706532223
subdivides part of the land into
LOT 454 ON SP122217
Produced at 08:56 on 16/04/2003

1157. SURVEY PLAN No 706532168
subdivides part of the land into
LOT 32 ON SP122215
Produced at 08:46 on 16/04/2003

1158. SURVEY PLAN No 706532147
subdivides part of the land into
LOTS 31 AND 32 ON SP122214
Produced at 08:44 on 16/04/2003

1159. SURVEY PLAN No 706532079
subdivides part of the land into
LOT 21 ON SP122213
Produced at 07:59 on 16/04/2003

1160. SURVEY PLAN No 706532077
subdivides part of the land into
LOT 23 ON SP122212
Produced at 07:51 on 16/04/2003

1161. SURVEY PLAN No 706568329
subdivides
PART OF LOT 1 ON CP825707 INTO
LOTS 191 AND 192 ON SP109394
Produced at 15:15 on 01/05/2003

1162. SURVEY PLAN No 706568325
subdivides
PART OF LOT 1 ON CP825707 INTO
LOTS 151 AND 152 ON SP109393
Produced at 15:15 on 01/05/2003

QUEENSLAND GOVERNMENT

HISTORICAL STATE TENURE SEARCH

NATURAL RESOURCES AND WATER, QUEENSLAND

Request No: 1576984
Search Date: 08/08/2007 10:04

Title Reference: 40008706
Date Created: 10/12/1996

ENCUMBRANCES

1163. SURVEY PLAN No 706568307
subdivides
PART OF LOT 1 ON CP825707 INTO
LOTS 91 AND 92 ON SP109392
Produced at 15:14 on 01/05/2003

1164. SURVEY PLAN No 706568203
subdivides
PART OF LOT 1 ON CP825707 INTO
LOTS 21 AND 22 ON SP109390
Produced at 15:06 on 01/05/2003

1165. SURVEY PLAN No 706568155
subdivides
PART OF LOT 1 ON CP825707 INTO
LOTS 151 TO 153 ON SP109389
Produced at 15:01 on 01/05/2003

1166. SURVEY PLAN No 706571264
subdivides the land into
PART OF LOT 1 ON CP825707 INTO
LOT 81 ON SP129890
Produced at 12:19 on 02/05/2003

1167. SURVEY PLAN No 706571227
subdivides
PART OF LOT 1 ON CP825707 INTO
LOT 212 ON SP109844
Produced at 12:16 on 02/05/2003

1168. SURVEY PLAN No 706571135
subdivides
PART OF LOT 1 ON CP825707 INTO
LOT 181 ON SP109437
Produced at 12:07 on 02/05/2003

1169. SURVEY PLAN No 706571130
subdivides
PART OF LOT 1 ON CP825707 INTO
LOTS 21 AND 22 ON SP109379
Produced at 12:07 on 02/05/2003

QUEENSLAND GOVERNMENT

HISTORICAL STATE TENURE SEARCH

NATURAL RESOURCES AND WATER, QUEENSLAND

Request No: 1576984
Search Date: 08/08/2007 10:04

Title Reference: 40008706
Date Created: 10/12/1996

ENCUMBRANCES

1170. SURVEY PLAN No 706571120
subdivides
PART OF LOT 1 ON CP825707 INTO
LOT 30 ON SP109378
Produced at 12:06 on 02/05/2003

1171. SURVEY PLAN No 706571111
subdivides
PART OF LOT 1 ON CP825707 INTO
LOT 31 ON SP109377
Produced at 12:05 on 02/05/2003

1172. SURVEY PLAN No 706571066
subdivides
PART OF LOT 1 ON CP825707 INTO
LOTS 51 AND 52 ON SP109376
Produced at 12:02 on 02/05/2003

1173. SURVEY PLAN No 706571031
subdivides
PART OF LOT 1 ON CP825707 INTO
LOT 71 ON SP109375
Produced at 11:59 on 02/05/2003

1174. SURVEY PLAN No 706571020
subdivides
PART OF LOT 1 ON CP825707 INTO
LOT 61 ON SP109374
Produced at 11:58 on 02/05/2003

1175. SURVEY PLAN No 706570973
subdivides
PART OF LOT 1 ON CP825707 INTO
LOT 53 ON SP109373
Produced at 11:55 on 02/05/2003

1176. SURVEY PLAN No 706570959
subdivides
PART OF LOT 1 ON CP825707 INTO
LOTS 22 AND 23 ON SP109013
Produced at 11:55 on 02/05/2003

QUEENSLAND GOVERNMENT

HISTORICAL STATE TENURE SEARCH

NATURAL RESOURCES AND WATER, QUEENSLAND

Request No: 1576984
Search Date: 08/08/2007 10:04

Title Reference: 40008706
Date Created: 10/12/1996

ENCUMBRANCES

1177. SURVEY PLAN No 706570947
subdivides
PART OF LOT 1 ON CP825707 INTO
LOTS 51 AND 52 ON SP109372
Produced at 11:54 on 02/05/2003

1178. SURVEY PLAN No 706570889
subdivides
PART OF LOT 1 ON CP825707 INTO
LOT 41 ON SP109371
Produced at 11:51 on 02/05/2003

1179. SURVEY PLAN No 706570851
subdivides
PART OF LOT 1 ON CP825707 INTO
LOT 34 ON SP109370
Produced at 11:50 on 02/05/2003

1180. SURVEY PLAN No 706570829
subdivides
PART OF LOT 1 ON CP825707 INTO
LOTS 32 AND 33 ON SP109369
Produced at 11:48 on 02/05/2003

1181. SURVEY PLAN No 706570815
subdivides
PART OF LOT 1 ON CP825707 INTO
LOTS 30 AND 31 ON SP109368
Produced at 11:48 on 02/05/2003

1182. SURVEY PLAN No 706570795
subdivides
PART OF LOT 1 ON CP825707 INTO
LOT 29 ON SP109367
Produced at 11:46 on 02/05/2003

1183. SURVEY PLAN No 706570706
subdivides
PART OF LOT 1 ON CP825707 INTO
LOT 28 ON SP109366
Produced at 11:39 on 02/05/2003

QUEENSLAND GOVERNMENT

HISTORICAL STATE TENURE SEARCH

NATURAL RESOURCES AND WATER, QUEENSLAND

Request No: 1576984
Search Date: 08/08/2007 10:04

Title Reference: 40008706
Date Created: 10/12/1996

ENCUMBRANCES

1184. SURVEY PLAN No 706570647
subdivides
PART OF LOT 1 ON CP825707 INTO
LOT 23 ON SP109365
Produced at 11:33 on 02/05/2003

1185. SURVEY PLAN No 706570555
subdivides
PART OF LOT 1 ON CP825707 INTO
LOTS 24 AND 25 ON SP109364
Produced at 11:25 on 02/05/2003

1186. SURVEY PLAN No 706570538
subdivides
PART OF LOT 1 ON CP825707 INTO
LOTS 52 AND 53 ON SP109363
Produced at 11:23 on 02/05/2003

1187. SURVEY PLAN No 706570483
subdivides
PART OF LOT 1 ON CP825707 INTO
LOT 71 ON SP109362
Produced at 11:18 on 02/05/2003

1188. SURVEY PLAN No 706570467
subdivides
PART OF LOT 1 ON CP825707 INTO
LOTS 72 AND 73 ON SP109361
Produced at 11:16 on 02/05/2003

1189. SURVEY PLAN No 706570437
subdivides
PART OF LOT 1 ON CP825707 INTO
LOTS 102 AND 103 ON SP109360
Produced at 11:13 on 02/05/2003

1190. SURVEY PLAN No 706570410
subdivides
PART OF LOT 1 ON CP825707 INTO
LOT 141 ON SP109359
Produced at 11:10 on 02/05/2003

QUEENSLAND GOVERNMENT

HISTORICAL STATE TENURE SEARCH

NATURAL RESOURCES AND WATER, QUEENSLAND

Request No: 1576984
Search Date: 08/08/2007 10:04

Title Reference: 40008706
Date Created: 10/12/1996

ENCUMBRANCES

1191. SURVEY PLAN No 706570377
subdivides
PART OF LOT 1 ON CP825707 INTO
LOTS 151 TO 152 ON SP109358
Produced at 11:07 on 02/05/2003

1192. SURVEY PLAN No 706570362
subdivides
PART OF LOT 1 ON CP825707 INTO
LOTS 180 AND 181 ON SP109357
Produced at 11:05 on 02/05/2003

1193. SURVEY PLAN No 706570326
subdivides
PART OF LOT 1 ON CP825707 INTO
LOTS 191 TO 193 ON SP109356
Produced at 11:03 on 02/05/2003

1194. SURVEY PLAN No 706570312
subdivides
PART OF LOT 1 ON CP825707 INTO
LOT 211 ON SP109355
Produced at 11:02 on 02/05/2003

1195. SURVEY PLAN No 706570286
subdivides
PART OF LOT 1 ON CP825707 INTO
LOTS 100 TO 102 ON SP109354
Produced at 10:59 on 02/05/2003

1196. SURVEY PLAN No 706570241
subdivides
PART OF LOT 1 ON CP825707 INTO
LOT 102 ON SP109353
Produced at 10:56 on 02/05/2003

1197. SURVEY PLAN No 706570220
subdivides
PART OF LOT 1 ON CP825707 INTO
LOTS 119 TO 121 ON SP109352
Produced at 10:54 on 02/05/2003

QUEENSLAND GOVERNMENT

HISTORICAL STATE TENURE SEARCH

NATURAL RESOURCES AND WATER, QUEENSLAND

Request No: 1576984
Search Date: 08/08/2007 10:04

Title Reference: 40008706
Date Created: 10/12/1996

ENCUMBRANCES

1198. SURVEY PLAN No 706570002
subdivides
PART OF LOT 1 ON CP825707 INTO
LOTS 130 TO 133 ON SP109351
Produced at 10:29 on 02/05/2003

1199. SURVEY PLAN No 706569988
subdivides
PART OF LOT 1 ON CP825707 INTO
LOTS 140 TO 142 ON SP109350
Produced at 10:28 on 02/05/2003

1200. SURVEY PLAN No 706569963
subdivides
PART OF LOT 1 ON CP825707 INTO
LOTS 151 TO 153 ON SP109349
Produced at 10:24 on 02/05/2003

1201. SURVEY PLAN No 706569923
subdivides
PART OF LOT 1 ON CP825707 INTO
LOTS 162 AND 163 ON SP109348
Produced at 10:20 on 02/05/2003

1202. SURVEY PLAN No 706569915
subdivides
PART OF LOT 1 ON CP825707 INTO
LOT 173 ON SP109347
Produced at 10:19 on 02/05/2003

1203. SURVEY PLAN No 706569907
subdivides
PART OF LOT 1 ON CP825707 INTO
LOTS 182 , 183 AND 191 ON SP109346
Produced at 10:18 on 02/05/2003

1204. SURVEY PLAN No 706569900
subdivides
PART OF LOT 1 ON CP825707 INTO
LOTS 192 AND 193 ON SP109345
Produced at 10:17 on 02/05/2003

QUEENSLAND GOVERNMENT

HISTORICAL STATE TENURE SEARCH

NATURAL RESOURCES AND WATER, QUEENSLAND

Request No: 1576984
Search Date: 08/08/2007 10:04

Title Reference: 40008706
Date Created: 10/12/1996

ENCUMBRANCES

1205. SURVEY PLAN No 706569890
subdivides
PART OF LOT 1 ON CP825707 INTO
LOTS 194 AND 195 ON SP109344
Produced at 10:16 on 02/05/2003

1206. SURVEY PLAN No 706569859
subdivides
PART OF LOT 1 ON CP825707 INTO
LOT 211 ON SP109343
Produced at 10:12 on 02/05/2003

1207. SURVEY PLAN No 706569843
subdivides
PART OF LOT 1 ON CP825707 INTO
LOTS 212 TO 215 ON SP108330
Produced at 10:10 on 02/05/2003

1208. SURVEY PLAN No 706569833
subdivides
PART OF LOT 1 ON CP825707 INTO
LOTS 223 TO 225 ON SP108329
Produced at 10:09 on 02/05/2003

1209. SURVEY PLAN No 706569817
subdivides
PART OF LOT 1 ON CP825707 INTO
LOT 231 ON SP108328
Produced at 10:07 on 02/05/2003

1210. SURVEY PLAN No 706569747
subdivides
PART OF LOT 1 ON CP825707 INTO
LOTS 235 AND 236 ON SP108327
Produced at 10:00 on 02/05/2003

1211. SURVEY PLAN No 706569702
subdivides
PART OF LOT 1 ON CP825707 INTO
LOTS 241 AND 242 ON SP108326
Produced at 09:57 on 02/05/2003

QUEENSLAND GOVERNMENT

HISTORICAL STATE TENURE SEARCH

NATURAL RESOURCES AND WATER, QUEENSLAND

Request No: 1576984
Search Date: 08/08/2007 10:04

Title Reference: 40008706
Date Created: 10/12/1996

ENCUMBRANCES

1212. SURVEY PLAN No 706569679
subdivides
PART OF LOT 1 ON CP825707 INTO
LOT 261 ON SP108325
Produced at 09:55 on 02/05/2003

1213. SURVEY PLAN No 706569669
subdivides
PART OF LOT 1 ON CP825707 INTO
LOTS 272 AND 273 ON SP108324
Produced at 09:54 on 02/05/2003

1214. SURVEY PLAN No 706543773
subdivides
PART OF LOT 1 ON CP825707 INTO
LOTS 55 AND 56 ON SP140147
Produced at 13:13 on 22/04/2003

1215. SURVEY PLAN No 706543764
subdivides
PART OF LOT 1 ON CP825707 INTO
LOT 218 ON SP140146
Produced at 13:09 on 22/04/2003

1216. SURVEY PLAN No 706543763
subdivides
PART OF LOT 1 ON CP825707 INTO
LOT 214 ON SP140145
Produced at 13:08 on 22/04/2003

1217. SURVEY PLAN No 706543747
subdivides
PART OF LOT 1 ON CP825707 INTO
LOT 22 ON SP112664
Produced at 13:02 on 22/04/2003

1218. SURVEY PLAN No 706543461
subdivides
PART OF LOT 1 ON CP825707 INTO
LOT 58 ON SP112663
Produced at 12:08 on 22/04/2003

QUEENSLAND GOVERNMENT

HISTORICAL STATE TENURE SEARCH

NATURAL RESOURCES AND WATER, QUEENSLAND

Request No: 1576984
Search Date: 08/08/2007 10:04

Title Reference: 40008706
Date Created: 10/12/1996

ENCUMBRANCES

1219. SURVEY PLAN No 706543450
subdivides
PART OF LOT 1 ON CP825707 INTO
LOT 226 ON SP112662
Produced at 12:06 on 22/04/2003

1220. SURVEY PLAN No 706543404
subdivides
PART OF LOT 1 ON CP825707 INTO
LOT 210 ON SP112661
Produced at 11:58 on 22/04/2003

1221. SURVEY PLAN No 706543383
subdivides
PART OF LOT 1 ON CP825707 INTO
LOTS 214 AND 215 ON SP112660
Produced at 11:55 on 22/04/2003

1222. SURVEY PLAN No 706542531
subdivides
PART OF LOT 1 ON CP825707 INTO
LOTS 210 TO 212 ON SP112659
Produced at 10:45 on 22/04/2003

1223. SURVEY PLAN No 706542513
subdivides
PART OF LOT 1 ON CP825707 INTO
LOTS 202 AND 203 ON SP112658
Produced at 10:44 on 22/04/2003

1224. SURVEY PLAN No 706542113
subdivides
PART OF LOT 1 ON CP825707 INTO
LOTS 21 ON 22 ON SP112657
Produced at 10:06 on 22/04/2003

1225. SURVEY PLAN No 706542094
subdivides
PART OF LOT 1 ON CP825707 INTO
LOT 20 ON SP112656
Produced at 10:03 on 22/04/2003

QUEENSLAND GOVERNMENT

HISTORICAL STATE TENURE SEARCH

NATURAL RESOURCES AND WATER, QUEENSLAND

Request No: 1576984
Search Date: 08/08/2007 10:04

Title Reference: 40008706
Date Created: 10/12/1996

ENCUMBRANCES

1226. SURVEY PLAN No 706565212
subdivides
PART OF LOT 1 ON CP825707 INTO
LOT 51 ON SP122033
Produced at 08:53 on 01/05/2003

1227. SURVEY PLAN No 706565206
subdivides
PART OF LOT 1 ON CP825707 INTO
LOTS 49 AND 50 ON SP122032
Produced at 08:50 on 01/05/2003

1228. SURVEY PLAN No 706565201
subdivides
PART OF LOT 1 ON CP825707 INTO
LOT 46 ON SP122030
Produced at 08:47 on 01/05/2003

1229. SURVEY PLAN No 706565197
subdivides
PART OF LOT 1 ON CP825707 INTO
LOT 45 ON SP122029
Produced at 08:46 on 01/05/2003

1230. SURVEY PLAN No 706565185
subdivides
PART OF LOT 1 ON CP825707 INTO
LOT 44 ON SP122028
Produced at 08:43 on 01/05/2003

1231. SURVEY PLAN No 706565184
subdivides
PART OF LOT 1 ON CP825707 INTO
LOT 43 ON SP122027
Produced at 08:42 on 01/05/2003

1232. SURVEY PLAN No 706545917
subdivides
PART OF LOT 1 ON CP825707 INTO
LOTS 7 AND 8 ON SP129452
Produced at 09:16 on 23/04/2003

QUEENSLAND GOVERNMENT

HISTORICAL STATE TENURE SEARCH

NATURAL RESOURCES AND WATER, QUEENSLAND

Request No: 1576984
Search Date: 08/08/2007 10:04

Title Reference: 40008706
Date Created: 10/12/1996

ENCUMBRANCES

1233. SURVEY PLAN No 706545895
subdivides
PART OF LOT 1 ON CP825707 INTO
LOT 2 ON SP122457
Produced at 09:13 on 23/04/2003

1234. SURVEY PLAN No 706545886
subdivides
PART OF LOT 1 ON CP825707 INTO
LOT 23 ON SP122209
Produced at 09:12 on 23/04/2003

1235. SURVEY PLAN No 706545845
subdivides
PART OF LOT 1 ON CP825707 INTO
LOT 22 ON SP122208
Produced at 09:06 on 23/04/2003

1236. SURVEY PLAN No 706545832
subdivides
PART OF LOT 1 ON CP825707 INTO
LOT 101 ON SP122207
Produced at 09:04 on 23/04/2003

1237. SURVEY PLAN No 706545754
subdivides
PART OF LOT 1 ON CP825707 INTO
LOT 32 ON SP122206
Produced at 08:50 on 23/04/2003

1238. SURVEY PLAN No 706545740
subdivides
PART OF LOT 1 ON CP825707 INTO
LOT 78 ON SP122205
Produced at 08:47 on 23/04/2003

1239. SURVEY PLAN No 706545721
subdivides
PART OF LOT 1 ON CP825707 INTO
LOT 122 ON SP122203
Produced at 08:43 on 23/04/2003

QUEENSLAND GOVERNMENT

HISTORICAL STATE TENURE SEARCH

NATURAL RESOURCES AND WATER, QUEENSLAND

Request No: 1576984
Search Date: 08/08/2007 10:04

Title Reference: 40008706
Date Created: 10/12/1996

ENCUMBRANCES

1240. SURVEY PLAN No 706545714
subdivides
PART OF LOT 1 ON CP825707 INTO
LOT 116 ON SP122203
Produced at 08:42 on 23/04/2003

1241. SURVEY PLAN No 706545681
subdivides
PART OF LOT 1 ON CP825707 INTO
LOT 103 ON SP122202
Produced at 08:36 on 23/04/2003

1242. SURVEY PLAN No 706545637
subdivides
PART OF LOT 1 ON CP825707 INTO
LOT 107 ON SP122201
Produced at 08:23 on 23/04/2003

1243. SURVEY PLAN No 706545631
subdivides
PART OF LOT 1 ON CP825707 INTO
LOT 21 ON SP122200
Produced at 08:19 on 23/04/2003

1244. SURVEY PLAN No 706545626
subdivides
PART OF LOT 1 ON CP825707 INTO
LOT 101 ON SP122199
Produced at 08:16 on 23/04/2003

1245. SURVEY PLAN No 706545623
subdivides
PART OF LOT 1 ON CP825707 INTO
LOT 102 ON SP122198
Produced at 08:13 on 23/04/2003

1246. SURVEY PLAN No 706545621
subdivides
PART OF LOT 1 ON CP825707 INTO
LOT 92 ON SP122197
Produced at 08:09 on 23/04/2003

QUEENSLAND GOVERNMENT

HISTORICAL STATE TENURE SEARCH

NATURAL RESOURCES AND WATER, QUEENSLAND

Request No: 1576984
Search Date: 08/08/2007 10:04

Title Reference: 40008706
Date Created: 10/12/1996

ENCUMBRANCES

1247. SURVEY PLAN No 706545617
subdivides the land into
PART OF LOT 1 ON CP825707 INTO
LOT 82 ON SP122196
Produced at 08:05 on 23/04/2003

1248. SURVEY PLAN No 706545611
subdivides
PART OF LOT 1 ON CP825707 INTO
LOT 63 ON SP122194
Produced at 08:02 on 23/04/2003

1249. SURVEY PLAN No 706545609
subdivides
PART OF LOT 1 ON CP825707 INTO
LOT 63 ON SP122194
Produced at 07:56 on 23/04/2003

1250. SURVEY PLAN No 706545607
subdivides
PART OF LOT 1 ON CP825707 INTO
LOTS 9 AND 10 ON SP129453
Produced at 07:55 on 23/04/2003

1251. SURVEY PLAN No 706545605
subdivides
PART OF LOT 1 ON CP825707 INTO
LOT 61 ON SP122193
Produced at 07:48 on 23/04/2003

1252. SURVEY PLAN No 706545603
subdivides
PART OF LOT 1 ON CP825707 INTO
LOT 51 ON SP122192
Produced at 07:42 on 23/04/2003

1253. SURVEY PLAN No 706545601
subdivides
PART OF LOT 1 ON CP825707 INTO
LOT 12 ON SP122191
Produced at 07:33 on 23/04/2003

QUEENSLAND GOVERNMENT

HISTORICAL STATE TENURE SEARCH

NATURAL RESOURCES AND WATER, QUEENSLAND

Request No: 1576984
Search Date: 08/08/2007 10:04

Title Reference: 40008706
Date Created: 10/12/1996

ENCUMBRANCES

1254. SURVEY PLAN No 706512943
subdivides
PART OF LOT 1 ON CP825707 INTO
LOTS 142 AND 143 ON SP139284
Produced at 10:15 on 09/04/2003

1255. SURVEY PLAN No 706512925
subdivides
PART OF LOT 1 ON CP825707 INTO
LOT 91 ON CP909422
Produced at 10:13 on 09/04/2003

1256. SURVEY PLAN No 706512915
subdivides
PART OF LOT 1 ON CP825707 INTO
LOT 137 ON CP827169
Produced at 10:12 on 09/04/2003

1257. SURVEY PLAN No 706512884
subdivides
PART OF LOT 1 ON CP825707 INTO
LOT 153 ON CP827071
Produced at 10:10 on 09/04/2003

1258. SURVEY PLAN No 706512877
subdivides
PART OF LOT 1 ON CP825707 INTO
LOT 152 ON CP827070
Produced at 10:09 on 09/04/2003

1259. SURVEY PLAN No 706512826
subdivides
PART OF LOT 1 ON CP825707 INTO
LOT 141 ON CP827069
Produced at 10:06 on 09/04/2003

1260. SURVEY PLAN No 706512721
subdivides
PART OF LOT 1 ON CP825707 INTO
LOT 134 ON CP827068
Produced at 09:57 on 09/04/2003

QUEENSLAND GOVERNMENT

HISTORICAL STATE TENURE SEARCH

NATURAL RESOURCES AND WATER, QUEENSLAND

Request No: 1576984
Search Date: 08/08/2007 10:04

Title Reference: 40008706
Date Created: 10/12/1996

ENCUMBRANCES

1261. SURVEY PLAN No 706512699
subdivides
PART OF LOT 1 ON CP825707 INTO
LOT 131 ON CP827067
Produced at 09:56 on 09/04/2003

1262. SURVEY PLAN No 706512587
subdivides
PART OF LOT 1 ON CP825707 INTO
LOT 132 ON CP827066
Produced at 09:46 on 09/04/2003

1263. SURVEY PLAN No 706512560
subdivides
PART OF LOT 1 ON CP825707 INTO
LOT 133 ON CP827065
Produced at 09:43 on 09/04/2003

1264. SURVEY PLAN No 706512549
subdivides
LOTS 121 AND 122 ON CP827064
Produced at 09:42 on 09/04/2003

1265. SURVEY PLAN No 706512521
subdivides
PART OF LOT 1 ON CP825707 INTO
LOT 111 ON CP827063
Produced at 09:41 on 09/04/2003

1266. SURVEY PLAN No 706512507
subdivides
PART OF LOT 1 ON CP825707 INTO
LOT 101 ON CP827062
Produced at 09:40 on 09/04/2003

1267. SURVEY PLAN No 706512478
subdivides
PART OF LOT 1 ON CP825707 INTO
LOT 93 ON CP827061
Produced at 09:38 on 09/04/2003

1268. SURVEY PLAN No 706512379
subdivides
PART OF LOT 1 ON CP825707 INTO
LOTS 92 AND 93 ON CP827060
Produced at 09:29 on 09/04/2003

QUEENSLAND GOVERNMENT

HISTORICAL STATE TENURE SEARCH

NATURAL RESOURCES AND WATER, QUEENSLAND

Request No: 1576984
Search Date: 08/08/2007 10:04

Title Reference: 40008706
Date Created: 10/12/1996

ENCUMBRANCES

1269. SURVEY PLAN No 706512360
subdivides
PART OF LOT 1 ON CP825707 INTO
LOT 71 ON CP827059
Produced at 09:28 on 09/04/2003

1270. SURVEY PLAN No 706512306
subdivides
PART OF LOT 1 ON CP825707 INTO
LOT 62 ON CP827058
Produced at 09:24 on 09/04/2003

1271. SURVEY PLAN No 706512276
subdivides
PART OF LOT 1 ON CP825707 INTO
LOT 61 ON CP827057
Produced at 09:21 on 09/04/2003

1272. SURVEY PLAN No 706512249
subdivides
PART OF LOT 1 ON CP825707 INTO
LOT 3 ON CP827039
Produced at 09:19 on 09/04/2003

1273. SURVEY PLAN No 706545284
subdivides
PART OF LOT 1 ON CP825707 INTO
LOT 171 ON SP117108
Produced at 16:02 on 22/04/2003

1274. SURVEY PLAN No 706545275
subdivides
PART OF LOT 1 ON CP825707 INTO
LOTS 151 TO 153 ON SP117107
Produced at 16:01 on 22/04/2003

1275. SURVEY PLAN No 706545253
subdivides
PART OF LOT 1 ON CP825707 INTO
LOT 141 ON SP117106
Produced at 15:59 on 22/04/2003

QUEENSLAND GOVERNMENT

HISTORICAL STATE TENURE SEARCH

NATURAL RESOURCES AND WATER, QUEENSLAND

Request No: 1576984
Search Date: 08/08/2007 10:04

Title Reference: 40008706
Date Created: 10/12/1996

ENCUMBRANCES

1276. SURVEY PLAN No 706544628
subdivides
PART OF LOT 1 ON CP825707 INTO
LOTS 131 AND 132 ON SP117105
Produced at 15:04 on 22/04/2003

1277. SURVEY PLAN No 706544586
subdivides
PART OF LOT 1 ON CP825707 INTO
LOTS 111 AND 112 ON SP117104
Produced at 15:02 on 22/04/2003

1278. SURVEY PLAN No 706544573
subdivides
PART OF LOT 1 ON CP825707 INTO
LOT 91 ON SP117103
Produced at 15:01 on 22/04/2003

1279. SURVEY PLAN No 706544543
subdivides
PART OF LOT 1 ON CP825707 INTO
LOT 81 ON SP117102
Produced at 14:57 on 22/04/2003

1280. SURVEY PLAN No 706544455
subdivides
PART OF LOT 1 ON CP825707 INTO
LOTS 62 AND 63 ON SP117101
Produced at 14:46 on 22/04/2003

1281. SURVEY PLAN No 706544427
subdivides
PART OF LOT 1 ON CP825707 INTO
LOTS 63 AND 64 ON SP117100
Produced at 14:44 on 22/04/2003

1282. SURVEY PLAN No 706544421
subdivides
PART OF LOT 1 ON CP825707 INTO
LOTS 51 AND 52 ON SP117099
Produced at 14:43 on 22/04/2003

QUEENSLAND GOVERNMENT

HISTORICAL STATE TENURE SEARCH

NATURAL RESOURCES AND WATER, QUEENSLAND

Request No: 1576984
Search Date: 08/08/2007 10:04

Title Reference: 40008706
Date Created: 10/12/1996

ENCUMBRANCES

1283. SURVEY PLAN No 706544416
subdivides
PART OF LOT 1 ON CP825707 INTO
LOTS 53 AND 54 ON SP117098
Produced at 14:42 on 22/04/2003

1284. SURVEY PLAN No 706516267
subdivides
PART OF LOT 1 ON CP825707 INTO
LOT 81 ON SP130181
Produced at 09:15 on 10/04/2003

1285. SURVEY PLAN No 706516239
subdivides
PART OF LOT 1 ON CP825707 INTO
LOT 161 ON SP122437
Produced at 09:09 on 10/04/2003

1286. SURVEY PLAN No 706516234
subdivides
PART OF LOT 1 ON CP825707 INTO
LOT 143 ON SP122436
Produced at 09:08 on 10/04/2003

1287. SURVEY PLAN No 706516229
subdivides
PART OF LOT 1 ON CP825707 INTO
LOT 141 ON SP122435
Produced at 09:07 on 10/04/2003

1288. SURVEY PLAN No 706516224
subdivides
PART OF LOT 1 ON CP825707 INTO
LOT 121 ON SP122434
Produced at 09:06 on 10/04/2003

1289. SURVEY PLAN No 706516220
subdivides
PART OF LOT 1 ON CP825707 INTO
LOT 111 ON SP122433
Produced at 09:05 on 10/04/2003

QUEENSLAND GOVERNMENT

HISTORICAL STATE TENURE SEARCH

NATURAL RESOURCES AND WATER, QUEENSLAND

Request No: 1576984
Search Date: 08/08/2007 10:04

Title Reference: 40008706
Date Created: 10/12/1996

ENCUMBRANCES

1290. SURVEY PLAN No 706516216
subdivides
PART OF LOT 1 ON CP825707 INTO
LOT 102 ON SP122432
Produced at 09:04 on 10/04/2003

1291. SURVEY PLAN No 706516204
subdivides
PART OF LOT 1 ON CP825707 INTO
LOT 101 ON SP122431
Produced at 09:01 on 10/04/2003

1292. SURVEY PLAN No 706516198
subdivides
PART OF LOT 1 ON CP825707 INTO
LOTS 91 TO 94 ON SP122430
Produced at 09:00 on 10/04/2003

1293. SURVEY PLAN No 706516193
subdivides
PART OF LOT 1 ON CP825707 INTO
LOT 82 ON SP122429
Produced at 08:59 on 10/04/2003

1294. SURVEY PLAN No 706516186
subdivides
PART OF LOT 1 ON CP825707 INTO
LOT 81 ON SP122428
Produced at 08:57 on 10/04/2003

1295. SURVEY PLAN No 706516150
subdivides
PART OF LOT 1 ON CP825707 INTO
LOTS 71 AND 72 ON SP122427
Produced at 08:50 on 10/04/2003

1296. SURVEY PLAN No 706516143
subdivides
PART OF LOT 1 ON CP825707 INTO
LOTS 61 AND 62 ON SP122426
Produced at 08:49 on 10/04/2003

QUEENSLAND GOVERNMENT

HISTORICAL STATE TENURE SEARCH

NATURAL RESOURCES AND WATER, QUEENSLAND

Request No: 1576984
Search Date: 08/08/2007 10:04

Title Reference: 40008706
Date Created: 10/12/1996

ENCUMBRANCES

1297. SURVEY PLAN No 706516119
subdivides
PART OF LOT 1 ON CP825707 INTO
LOT 51 ON SP122425
Produced at 08:43 on 10/04/2003

1298. SURVEY PLAN No 706516101
subdivides
PART OF LOT 1 ON CP825707 INTO
LOT 42 ON SP122424
Produced at 08:40 on 10/04/2003

1299. SURVEY PLAN No 706516087
subdivides
PART OF LOT 1 ON CP825707 INTO
LOT 41 ON SP122423
Produced at 08:35 on 10/04/2003

1300. SURVEY PLAN No 706516072
subdivides
PART OF LOT 1 ON CP825707 INTO
LOT 33 ON SP122422
Produced at 08:29 on 10/04/2003

1301. SURVEY PLAN No 706516069
subdivides
PART OF LOT 1 ON CP825707 INTO
LOTS 31 AND 32 ON SP122421
Produced at 08:28 on 10/04/2003

1302. SURVEY PLAN No 706516065
subdivides
PART OF LOT 1 ON CP825707 INTO
LOTS 11 AND 12 ON SP122420
Produced at 08:27 on 10/04/2003

1303. SURVEY PLAN No 706516059
subdivides
PART OF LOT 1 ON CP825707 INTO
LOT 14 ON SP122419
Produced at 08:25 on 10/04/2003

QUEENSLAND GOVERNMENT

HISTORICAL STATE TENURE SEARCH

NATURAL RESOURCES AND WATER, QUEENSLAND

Request No: 1576984
Search Date: 08/08/2007 10:04

Title Reference: 40008706
Date Created: 10/12/1996

ENCUMBRANCES

1304. SURVEY PLAN No 706516054
subdivides
PART OF LOT 1 ON CP825707 INTO
LOT 61 ON SP122418
Produced at 08:19 on 10/04/2003

1305. SURVEY PLAN No 706516049
subdivides
PART OF LOT 1 ON CP825707 INTO
LOTS 75 AND 76 ON SP122417
Produced at 07:42 on 10/04/2003

1306. SURVEY PLAN No 706516047
subdivides
PART OF LOT 1 ON CP825707 INTO
LOTS 73 AND 74 ON SP122416
Produced at 07:40 on 10/04/2003

1307. SURVEY PLAN No 706515902
subdivides
PART OF LOT 1 ON CP825707 INTO
LOTS 71 AND 72 ON SP122415
Produced at 16:48 on 09/04/2003

1308. SURVEY PLAN No 706515886
subdivides
PART OF LOT 1 ON CP825707 INTO
LOTS 61 AND 62 ON SP122414
Produced at 16:48 on 09/04/2003

1309. SURVEY PLAN No 706515884
subdivides
PART OF LOT 1 ON CP825707 INTO
LOT 52 ON SP122413
Produced at 16:47 on 09/04/2003

1310. SURVEY PLAN No 706515880
subdivides
PART OF LOT 1 ON CP825707 INTO
LOT 51 ON SP122412
Produced at 16:45 on 09/04/2003

QUEENSLAND GOVERNMENT

HISTORICAL STATE TENURE SEARCH

NATURAL RESOURCES AND WATER, QUEENSLAND

Request No: 1576984
Search Date: 08/08/2007 10:04

Title Reference: 40008706
Date Created: 10/12/1996

ENCUMBRANCES

1311. SURVEY PLAN No 706515878
subdivides
PART OF LOT 1 ON CP825707 INTO
LOTS 21 TO 23 ON SP122411
Produced at 16:45 on 09/04/2003

1312. SURVEY PLAN No 706515873
subdivides
PART OF LOT 1 ON CP825707 INTO
LOT 14 ON SP122410
Produced at 16:43 on 09/04/2003

1313. SURVEY PLAN No 706515853
subdivides
PART OF LOT 1 ON CP825707 INTO
LOT 13 ON SP122409
Produced at 16:41 on 09/04/2003

1314. SURVEY PLAN No 706515813
subdivides
PART OF LOT 1 ON CP825707 INTO
LOT 134 ON SP122408
Produced at 16:36 on 09/04/2003

1315. SURVEY PLAN No 706515724
subdivides
PART OF LOT 1 ON CP825707 INTO
LOTS 131 AND 132 ON SP122407
Produced at 16:27 on 09/04/2003

1316. SURVEY PLAN No 706515694
subdivides
PART OF LOT 1 ON CP825707 INTO
LOT 121 ON SP122406
Produced at 16:25 on 09/04/2003

1317. SURVEY PLAN No 706515622
subdivides
PART OF LOT 1 ON CP825707 INTO
LOT 111 ON SP122405
Produced at 16:18 on 09/04/2003

QUEENSLAND GOVERNMENT

HISTORICAL STATE TENURE SEARCH

NATURAL RESOURCES AND WATER, QUEENSLAND

Request No: 1576984
Search Date: 08/08/2007 10:04

Title Reference: 40008706
Date Created: 10/12/1996

ENCUMBRANCES

1318. SURVEY PLAN No 706515615
subdivides
PART OF LOT 1 ON CP825707 INTO
LOT 101 ON SP122404
Produced at 16:16 on 09/04/2003

1319. SURVEY PLAN No 706515595
subdivides
PART OF LOT 1 ON CP825707 INTO
LOT 91 ON SP122403
Produced at 16:15 on 09/04/2003

1320. SURVEY PLAN No 706515579
subdivides
PART OF LOT 1 ON CP825707 INTO
LOTS 71 AND 81 ON SP122402
Produced at 16:13 on 09/04/2003

1321. SURVEY PLAN No 706515561
subdivides
PART OF LOT 1 ON CP825707 INTO
LOT 55 ON SP122401
Produced at 16:12 on 09/04/2003

1322. SURVEY PLAN No 706515541
subdivides
PART OF LOT 1 ON CP825707 INTO
LOT 41 ON SP122400
Produced at 16:10 on 09/04/2003

1323. SURVEY PLAN No 706515533
subdivides
PART OF LOT 1 ON CP825707 INTO
LOT 38 ON SP122399
Produced at 16:09 on 09/04/2003

1324. SURVEY PLAN No 706515523
subdivides
PART OF LOT 1 ON CP825707 INTO
LOTS 35 AND 36 ON SP122398
Produced at 16:09 on 09/04/2003

QUEENSLAND GOVERNMENT

HISTORICAL STATE TENURE SEARCH

NATURAL RESOURCES AND WATER, QUEENSLAND

Request No: 1576984
Search Date: 08/08/2007 10:04

Title Reference: 40008706
Date Created: 10/12/1996

ENCUMBRANCES

1325. SURVEY PLAN No 706515322
subdivides
PART OF LOT 1 ON CP825707 INTO
LOTS 33 AND 34 ON SP122397
Produced at 15:57 on 09/04/2003

1326. SURVEY PLAN No 706515310
subdivides
PART OF LOT 1 ON CP825707 INTO
LOTS 31 AND 32 ON SP122396
Produced at 15:56 on 09/04/2003

1327. SURVEY PLAN No 706515292
subdivides
PART OF LOT 1 ON CP825707 INTO
LOTS 22 AND 23 ON SP122395
Produced at 15:55 on 09/04/2003

1328. SURVEY PLAN No 706515256
subdivides
PART OF LOT 1 ON CP825707 INTO
LOT 15 ON SP122393
Produced at 15:53 on 09/04/2003

1329. SURVEY PLAN No 706515244
subdivides
PART OF LOT 1 ON CP825707 INTO
LOT 14 ON SP122392
Produced at 15:53 on 09/04/2003

1330. SURVEY PLAN No 706515223
subdivides
LOTS 16 AND 17 ON SP122391
Produced at 15:51 on 09/04/2003

1331. SURVEY PLAN No 706515210
subdivides
PART OF LOT 1 ON CP825707 INTO
LOT112 ON SP122390
Produced at 15:50 on 09/04/2003

1332. SURVEY PLAN No 706515178
subdivides
PART OF LOT 1 ON CP825707 INTO
LOT 111 ON SP122389
Produced at 15:47 on 09/04/2003

QUEENSLAND GOVERNMENT

HISTORICAL STATE TENURE SEARCH

NATURAL RESOURCES AND WATER, QUEENSLAND

Request No: 1576984
Search Date: 08/08/2007 10:04

Title Reference: 40008706
Date Created: 10/12/1996

ENCUMBRANCES

1333. SURVEY PLAN No 706515143
subdivides
PART OF LOT 1 ON CP825707 INTO
LOTS 101 AND 102 ON SP122388
Produced at 15:45 on 09/04/2003

1334. SURVEY PLAN No 706514771
subdivides
PART OF LOT 1 ON CP825707 INTO
LOTS 92, 93 AND 96 ON SP122387
Produced at 15:03 on 09/04/2003

1335. SURVEY PLAN No 706514637
subdivides
PART OF LOT 1 ON CP825707 INTO
LOTS 84 AND 85 ON SP122386
Produced at 14:48 on 09/04/2003

1336. SURVEY PLAN No 706514625
subdivides
PART OF LOT 1 ON CP825707 INTO
LOT 82 ON SP122385
Produced at 14:47 on 09/04/2003

1337. SURVEY PLAN No 706514614
subdivides
PART OF LOT 1 ON CP825707 INTO
LOTS 64 TO 67 ON SP122384
Produced at 14:45 on 09/04/2003

1338. SURVEY PLAN No 706514591
subdivides
PART OF LOT 1 ON CP825707 INTO
LOTS 62 AND 63 ON SP122383
Produced at 14:43 on 09/04/2003

1339. SURVEY PLAN No 706514586
subdivides
PART OF LOT 1 ON CP825707 INTO
LOT 61 ON SP122382
Produced at 14:42 on 09/04/2003

QUEENSLAND GOVERNMENT

HISTORICAL STATE TENURE SEARCH

NATURAL RESOURCES AND WATER, QUEENSLAND

Request No: 1576984
Search Date: 08/08/2007 10:04

Title Reference: 40008706
Date Created: 10/12/1996

ENCUMBRANCES

1340. SURVEY PLAN No 706514579
subdivides
PART OF LOT 1 ON CP825707 INTO
LOT 53 ON SP122381
Produced at 14:41 on 09/04/2003

1341. SURVEY PLAN No 706514327
subdivides
PART OF LOT 1 ON CP825707 INTO
LOTS 51 AND 52 ON SP122380
Produced at 14:10 on 09/04/2003

1342. SURVEY PLAN No 706514321
subdivides
PART OF LOT 1 ON CP825707 INTO
LOTS 91 AND 92 ON SP122295
Produced at 14:10 on 09/04/2003

1343. SURVEY PLAN No 706512051
subdivides
PART OF LOT 1 ON CP825707 INTO
LOT 6 ON SP138490
Produced at 08:59 on 09/04/2003

1344. SURVEY PLAN No 706512034
subdivides
PART OF LOT 1 ON CP825707 INTO
LOTS 159 TO 161 ON SP116396
Produced at 08:57 on 09/04/2003

1345. SURVEY PLAN No 706511983
subdivides
PART OF LOT 1 ON CP825707 INTO
LOT 121 ON SP116394
Produced at 08:51 on 09/04/2003

1346. SURVEY PLAN No 706511910
subdivides
PART OF LOT 1 ON CP825707 INTO
LOT 91 ON SP116393
Produced at 08:37 on 09/04/2003

QUEENSLAND GOVERNMENT

HISTORICAL STATE TENURE SEARCH

NATURAL RESOURCES AND WATER, QUEENSLAND

Request No: 1576984
Search Date: 08/08/2007 10:04

Title Reference: 40008706
Date Created: 10/12/1996

ENCUMBRANCES

1347. SURVEY PLAN No 706511908
subdivides
PART OF LOT 1 ON CP825707 INTO
LOTS 60 AND 61 ON SP116392
Produced at 08:36 on 09/04/2003

1348. SURVEY PLAN No 706511887
subdivides
PART OF LOT 1 ON CP825707 INTO
LOTS 29 TO 31 ON SP116391
Produced at 08:17 on 09/04/2003

1349. SURVEY PLAN No 706506761
subdividing part of
LOT 1 on CP825707
into
LOT 26 ON SP139285
Produced at 16:00 on 07/04/2003

1350. SURVEY PLAN No 706507280
subdivides
PART OF LOT 1 ON CP825707 INTO
LOT 10 ON SP121745
Produced at 08:13 on 08/04/2003

1351. SURVEY PLAN No 706507279
subdivides
PART OF LOT 1 ON CP825707 INTO
LOTS 381 TO 386 ON SP121744
Produced at 08:12 on 08/04/2003

1352. SURVEY PLAN No 706507278
subdivides
PART OF LOT 1 ON CP825707 INTO
LOT 20 ON SP121410
Produced at 08:10 on 08/04/2003

1353. SURVEY PLAN No 706507274
subdivides
PART OF LOT 1 ON CP825707 INTO
LOT 591 ON SP117148
Produced at 08:06 on 08/04/2003

QUEENSLAND GOVERNMENT

HISTORICAL STATE TENURE SEARCH

NATURAL RESOURCES AND WATER, QUEENSLAND

Request No: 1576984
Search Date: 08/08/2007 10:04

Title Reference: 40008706
Date Created: 10/12/1996

ENCUMBRANCES

1354. SURVEY PLAN No 706507273
subdivides
PART OF LOT 1 ON CP825707 INTO
LOT 571 ON SP117471
Produced at 08:05 on 08/04/2003

1355. SURVEY PLAN No 706507270
subdivides
PART OF LOT 1 ON CP825707 INTO
LOT 552 ON SP117146
Produced at 08:04 on 08/04/2003

1356. SURVEY PLAN No 706507268
subdivides
PART OF LOT 1 ON CP825707 INTO
LOTS 531 AND 532 ON SP117145
Produced at 08:01 on 08/04/2003

1357. SURVEY PLAN No 706507265
subdivides
PART OF LOT 1 ON CP825707 INTO
LOT 521 ON SP117144
Produced at 07:59 on 08/04/2003

1358. SURVEY PLAN No 706507264
subdivides
PART OF LOT 1 ON CP825707 INTO
LOTS 511 AND 512 ON SP117143
Produced at 07:59 on 08/04/2003

1359. SURVEY PLAN No 706507262
subdivides
PART OF LOT 1 ON CP825707 INTO
LOT 492 ON SP117142
Produced at 07:56 on 08/04/2003

1360. SURVEY PLAN No 706507261
subdivides
PART OF LOT 1 ON CP825707 INTO
LOTS 481 AND 491 ON SP117141
Produced at 07:55 on 08/04/2003

QUEENSLAND GOVERNMENT

HISTORICAL STATE TENURE SEARCH

NATURAL RESOURCES AND WATER, QUEENSLAND

Request No: 1576984
Search Date: 08/08/2007 10:04

Title Reference: 40008706
Date Created: 10/12/1996

ENCUMBRANCES

1361. SURVEY PLAN No 706507259
subdivides
PART OF LOT 1 ON CP825707 INTO
LOTS 471 AND 472 ON SP117140
Produced at 07:53 on 08/04/2003

1362. SURVEY PLAN No 706507258
subdivides
PART OF LOT 1 ON CP825707 INTO
LOT 461 ON SP117139
Produced at 07:53 on 08/04/2003

1363. SURVEY PLAN No 706507255
subdivides
PART OF LOT 1 ON CP825707 INTO
LOTS 451 AND 452 ON SP117138
Produced at 07:52 on 08/04/2003

1364. SURVEY PLAN No 706507001
subdivides
PART OF LOT 1 ON CP825707 INTO
LOT 431 ON SP117137
Produced at 16:28 on 07/04/2003

1365. SURVEY PLAN No 706506999
subdivides
PART OF LOT 1 ON CP825707 INTO
LOT 421 ON SP117136
Produced at 16:28 on 07/04/2003

1366. SURVEY PLAN No 706506998
subdivides
PART OF LOT 1 ON CP825707 INTO
LOT 391 ON SP117135
Produced at 16:27 on 07/04/2003

1367. SURVEY PLAN No 706506978
subdivides
PART OF LOT 1 ON CP825707 INTO
LOT 382 ON SP117134
Produced at 16:26 on 07/04/2003

QUEENSLAND GOVERNMENT

HISTORICAL STATE TENURE SEARCH

NATURAL RESOURCES AND WATER, QUEENSLAND

Request No: 1576984
Search Date: 08/08/2007 10:04

Title Reference: 40008706
Date Created: 10/12/1996

ENCUMBRANCES

1368. SURVEY PLAN No 706506958
subdivides
PART OF LOT 1 ON CP825707 INTO
LOTS 361 AND 362 ON SP117133
Produced at 16:25 on 07/04/2003

1369. CORRECTION No 706510644

Produced at 15:09 on 08/04/2003

1370. SURVEY PLAN No 706506455
subdivides
PART OF LOT 1 ON CP825707 INTO
LOT 561 ON SP122049
Produced at 15:24 on 07/04/2003

1371. SURVEY PLAN No 706506451
subdivides
PART OF LOT 1 ON CP825707 INTO
LOT 521 ON SP122048
Produced at 15:23 on 07/04/2003

1372. SURVEY PLAN No 706506446
subdivides
PART OF LOT 1 ON CP825707 INTO
LOT 501 ON SP122047
Produced at 15:22 on 07/04/2003

1373. SURVEY PLAN No 706506425
subdivides
PART OF LOT 1 ON CP825707 INTO
LOT 471 ON SP122046
Produced at 15:21 on 07/04/2003

1374. SURVEY PLAN No 706506420
subdivides
PART OF LOT 1 ON CP825707 INTO
LOT 431 ON SP122045
Produced at 15:20 on 07/04/2003

1375. SURVEY PLAN No 706506405
subdivides
PART OF LOT 1 ON CP825707 INTO
LOT 411 ON SP122044
Produced at 15:19 on 07/04/2003

QUEENSLAND GOVERNMENT

HISTORICAL STATE TENURE SEARCH

NATURAL RESOURCES AND WATER, QUEENSLAND

Request No: 1576984
Search Date: 08/08/2007 10:04

Title Reference: 40008706
Date Created: 10/12/1996

ENCUMBRANCES

1376. SURVEY PLAN No 706506392
subdivides
PART OF LOT 1 ON CP825707 INTO
LOT 391 ON SP122043
Produced at 15:18 on 07/04/2003

1377. SURVEY PLAN No 706506388
subdivides
PART OF LOT 1 ON CP825707 INTO
LOT 381 ON SP122042
Produced at 15:18 on 07/04/2003

1378. SURVEY PLAN No 706506374
subdivides
PART OF LOT 1 ON CP825707 INTO
LOT 311 ON SP122041
Produced at 15:16 on 07/04/2003

1379. SURVEY PLAN No 706506287
subdivides
PART OF LOT 1 ON CP825707 INTO
LOT 312 ON SP122040
Produced at 15:09 on 07/04/2003

1380. SURVEY PLAN No 706506155
subdivides
PART OF LOT 1 ON CP825707 INTO
LOTS 315 AND 316 ON SP122039
Produced at 14:54 on 07/04/2003

1381. SURVEY PLAN No 706502955
subdivides
PART OF LOT 1 ON CP825707 INTO
LOTS 301 AND 302 ON SP122038
Produced at 08:42 on 07/04/2003

1382. SURVEY PLAN No 706502932
subdivides
PART OF LOT 1 ON CP825707 INTO
LOT 281 AND 282 ON SP122037
Produced at 08:25 on 07/04/2003

QUEENSLAND GOVERNMENT

HISTORICAL STATE TENURE SEARCH

NATURAL RESOURCES AND WATER, QUEENSLAND

Request No: 1576984
Search Date: 08/08/2007 10:04

Title Reference: 40008706
Date Created: 10/12/1996

ENCUMBRANCES

1383. SURVEY PLAN No 706502930
subdivides
PART OF LOT 1 ON CP825707 INTO
LOT 231 ON SP122036
Produced at 08:24 on 07/04/2003

1384. SURVEY PLAN No 706502929
subdivides
PART OF LOT 1 ON CP825707 INTO
LOT 211 ON SP122035
Produced at 08:23 on 07/04/2003

1385. SURVEY PLAN No 706502927
subdivides
PART OF LOT 1 ON CP825707 INTO
LOTS 191 AND 192 ON SP122034
Produced at 08:20 on 07/04/2003

1386. SURVEY PLAN No 706502926
subdivides
PART OF LOT 1 ON CP825707 INTO
LOT 232 ON SP117127
Produced at 08:17 on 07/04/2003

1387. SURVEY PLAN No 706405950
subdivides part of the land into
LOTS 51 AND 52 ON SP113919
Produced at 12:21 on 04/03/2003

1388. SURVEY PLAN No 706405922
subdivides part of the land into
LOTS 773 TO 775 ON SP113918
Produced at 12:13 on 04/03/2003

1389. SURVEY PLAN No 706405794
subdivides part of the land into
LOTS 771 AND 772 ON SP113917
Produced at 11:53 on 04/03/2003

1390. SURVEY PLAN No 706405781
subdivides part of the land into
LOTS 711 TO 715 ON SP113916
Produced at 11:52 on 04/03/2003

QUEENSLAND GOVERNMENT

HISTORICAL STATE TENURE SEARCH

NATURAL RESOURCES AND WATER, QUEENSLAND

Request No: 1576984
Search Date: 08/08/2007 10:04

Title Reference: 40008706
Date Created: 10/12/1996

ENCUMBRANCES

1391. SURVEY PLAN No 706405768
subdivides part of the land into
LOTS 681 AND 682 ON SP113915
Produced at 11:51 on 04/03/2003

1392. SURVEY PLAN No 706405755
subdivides part of the land into
LOTS 661 AND 662 ON SP113914
Produced at 11:49 on 04/03/2003

1393. SURVEY PLAN No 706409761
subdivides
PART OF LOT 1 ON CP825707 INTO
LOT 301 ON SP129785
Produced at 11:50 on 05/03/2003

1394. SURVEY PLAN No 706409700
subdivides
PART OF LOT 1 ON CP825707 INTO
LOTS 281 AND 282 ON SP129784
Produced at 11:44 on 05/03/2003

1395. SURVEY PLAN No 706409680
subdivides
PART OF LOT 1 ON CP825707 INTO
LOT 241 ON SP129783
Produced at 11:43 on 05/03/2003

1396. SURVEY PLAN No 706409664
subdivides
PART OF LOT 1 ON CP825707 INTO
LOTS 161 AND 162 ON SP129782
Produced at 11:42 on 05/03/2003

1397. SURVEY PLAN No 706409653
subdivides
PART OF LOT 1 ON CP825707 INTO
LOTS 151 ON SP129781
Produced at 11:41 on 05/03/2003

1398. SURVEY PLAN No 706409636
subdivides
PART OF LOT 1 ON CP825707 INTO
LOT 121 ON SP129780
Produced at 11:39 on 05/03/2003

QUEENSLAND GOVERNMENT

HISTORICAL STATE TENURE SEARCH

NATURAL RESOURCES AND WATER, QUEENSLAND

Request No: 1576984
Search Date: 08/08/2007 10:04

Title Reference: 40008706
Date Created: 10/12/1996

ENCUMBRANCES

1399. SURVEY PLAN No 706409578
subdivides
PART OF LOT 1 ON CP825707 INTO
LOT 111 ON SP129779
Produced at 11:34 on 05/03/2003

1400. SURVEY PLAN No 706409549
subdivides
PART OF LOT 1 ON CP825707 INTO
LOT 82 ON SP129778
Produced at 11:32 on 05/03/2003

1401. SURVEY PLAN No 706409527
subdivides
PART OF LOT 1 ON CP825707 INTO
LOT 81 ON SP129777
Produced at 11:30 on 05/03/2003

1402. SURVEY PLAN No 706409516
subdivides
PART OF LOT 1 ON CP825707 INTO
LOT 62 ON SP129776
Produced at 11:29 on 05/03/2003

1403. SURVEY PLAN No 706409504
subdivides
PART OF LOT 1 ON CP825707 INTO
LOT 52 ON SP129775
Produced at 11:28 on 05/03/2003

1404. SURVEY PLAN No 706409493
subdivides
PART OF LOT 1 ON CP825707 INTO
LOT 32 ON SP129774
Produced at 11:27 on 05/03/2003

1405. SURVEY PLAN No 706409480
subdivides
PART OF LOT 1 ON CP825707 INTO
LOT 31 ON SP129773
Produced at 11:26 on 05/03/2003

QUEENSLAND GOVERNMENT

HISTORICAL STATE TENURE SEARCH

NATURAL RESOURCES AND WATER, QUEENSLAND

Request No: 1576984
Search Date: 08/08/2007 10:04

Title Reference: 40008706
Date Created: 10/12/1996

ENCUMBRANCES

1406. SURVEY PLAN No 706409464
subdivides
PART OF LOT 1 ON CP825707 INTO
LOTS 172 TO 174 ON SP129772
Produced at 11:25 on 05/03/2003

1407. SURVEY PLAN No 706409225
subdivides
PART OF LOT 1 ON CP825707 INTO
LOT 171 ON SP129771
Produced at 10:59 on 05/03/2003

1408. SURVEY PLAN No 706409217
subdivides
PART OF LOT 1 ON CP825707 INTO
LOTS 144 AND 145 ON SP129770
Produced at 10:58 on 05/03/2003

1409. SURVEY PLAN No 706409213
subdivides
PART OF LOT 1 ON CP825707 INTO
LOTS 141 TO 143 ON SP129769
Produced at 10:57 on 05/03/2003

1410. SURVEY PLAN No 706408849
subdivides
PART OF LOT 1 ON CP825707 INTO
LOTS 131 TO 133 ON SP129768
Produced at 10:20 on 05/03/2003

1411. SURVEY PLAN No 706408835
subdivides
PART OF LOT 1 ON CP825707 INTO
LOTS 121 AND 122 ON SP129767
Produced at 10:19 on 05/03/2003

1412. SURVEY PLAN No 706408786
subdivides
PART OF LOT 1 ON CP825707 INTO
LOT 50 ON SP129766
Produced at 10:15 on 05/03/2003

QUEENSLAND GOVERNMENT

HISTORICAL STATE TENURE SEARCH

NATURAL RESOURCES AND WATER, QUEENSLAND

Request No: 1576984
Search Date: 08/08/2007 10:04

Title Reference: 40008706
Date Created: 10/12/1996

ENCUMBRANCES

1413. SURVEY PLAN No 706408761
subdivides
PART OF LOT 1 ON CP825707 INTO
LOT 51 ON SP129765
Produced at 10:13 on 05/03/2003

1414. SURVEY PLAN No 706408721
subdivides
LOT 62 ON SP129764
Produced at 10:10 on 05/03/2003

1415. SURVEY PLAN No 706408706
subdivides
PART OF LOT 1 ON CP825707 INTO
LOT 61 ON SP129763
Produced at 10:09 on 05/03/2003

1416. SURVEY PLAN No 706408695
subdivides
PART OF LOT 1 ON CP825707 INTO
LOTS 21 TO 24 ON SP129762
Produced at 10:08 on 05/03/2003

1417. SURVEY PLAN No 706408683
subdivides
PART OF LOT 1 ON CP825707 INTO
LOTS 132 TO 134 ON SP129761
Produced at 10:07 on 05/03/2003

1418. SURVEY PLAN No 706408653
subdivides
PART OF LOT 1 ON CP825707 INTO
LOT 131 ON SP129760
Produced at 10:05 on 05/03/2003

1419. SURVEY PLAN No 706408605
subdivides
PART OF LOT 1 ON CP825707 INTO
LOT 21 ON SP129759
Produced at 10:00 on 05/03/2003

1420. SURVEY PLAN No 706408592
subdivides
PART OF LOT 1 ON CP825707 INTO
LOTS 111 TO 114 ON SP129758
Produced at 09:59 on 05/03/2003

QUEENSLAND GOVERNMENT

HISTORICAL STATE TENURE SEARCH

NATURAL RESOURCES AND WATER, QUEENSLAND

Request No: 1576984
Search Date: 08/08/2007 10:04

Title Reference: 40008706
Date Created: 10/12/1996

ENCUMBRANCES

1421. SURVEY PLAN No 706408578
subdivides
PART OF LOT 1 ON CP825707 INTO
LOT 92 ON SP129757
Produced at 09:57 on 05/03/2003

1422. SURVEY PLAN No 706408540
subdivides
PART OF LOT 1 ON CP825707 INTO
LOT 81 ON SP129756
Produced at 09:55 on 05/03/2003

1423. SURVEY PLAN No 706408527
subdivides
PART OF LOT 1 ON CP825707 INTO
LOT 63 ON SP129755
Produced at 09:54 on 05/03/2003

1424. SURVEY PLAN No 706408521
subdivides
PART OF LOT 1 ON CP825707 INTO
LOTS 52 TO 54 ON SP129754
Produced at 09:53 on 05/03/2003

1425. SURVEY PLAN No 706408498
subdivides
PART OF LOT 1 ON CP825707 INTO
LOT 41 ON SP129753
Produced at 09:50 on 05/03/2003

1426. SURVEY PLAN No 706408458
subdivides
PART OF LOT 1 ON CP825707 INTO
LOT 31 ON SP129752
Produced at 09:46 on 05/03/2003

1427. SURVEY PLAN No 706408434
subdivides
PART OF LOT 1 ON CP825707 INTO
LOTS 151 AND 152 ON SP129751
Produced at 09:45 on 05/03/2003

QUEENSLAND GOVERNMENT

HISTORICAL STATE TENURE SEARCH

NATURAL RESOURCES AND WATER, QUEENSLAND

Request No: 1576984
Search Date: 08/08/2007 10:04

Title Reference: 40008706
Date Created: 10/12/1996

ENCUMBRANCES

1428. SURVEY PLAN No 706408430
subdivides
PART OF LOT 1 ON CP825707 INTO
LOTS 131 TO 133 ON SP129750
Produced at 09:44 on 05/03/2003

1429. SURVEY PLAN No 706408419
subdivides
PART OF LOT 1 ON CP825707 INTO
LOTS 112 AND 113 ON SP129749
Produced at 09:43 on 05/03/2003

1430. SURVEY PLAN No 706408367
subdivides
PART OF LOT 1 ON CP825707 INTO
LOT 91 ON SP129748
Produced at 09:37 on 05/03/2003

1431. SURVEY PLAN No 706408333
subdivides
PART OF LOT 1 ON CP825707 INTO
LOT 92 ON SP129747
Produced at 09:34 on 05/03/2003

1432. SURVEY PLAN No 706408321
subdivides
PART OF LOT 1 ON CP825707 INTO
LOTS 71, 73 AND 81 ON SP129746
Produced at 09:33 on 05/03/2003

1433. SURVEY PLAN No 706408306
subdivides
PART OF LOT 1 ON CP825707 INTO
LOTS 75 AND 76 ON SP129745
Produced at 09:32 on 05/03/2003

1434. SURVEY PLAN No 706408294
subdivides
PART OF LOT 1 ON CP825707 INTO
LOTS 51 AND 53 ON SP129744
Produced at 09:31 on 05/03/2003

QUEENSLAND GOVERNMENT

HISTORICAL STATE TENURE SEARCH

NATURAL RESOURCES AND WATER, QUEENSLAND

Request No: 1576984
Search Date: 08/08/2007 10:04

Title Reference: 40008706
Date Created: 10/12/1996

ENCUMBRANCES

1435. SURVEY PLAN No 706408273
subdivides
PART OF LOT 1 ON CP825707 INTO
LOT 54 ON SP129743
Produced at 09:30 on 05/03/2003

1436. SURVEY PLAN No 706408261
subdivides
PART OF LOT 1 ON CP825707 INTO
LOTS 42 TO 44 ON SP129742
Produced at 09:28 on 05/03/2003

1437. SURVEY PLAN No 706408246
subdivides
PART OF LOT 1 ON CP825707 INTO
LOT 32 ON SP129741
Produced at 09:26 on 05/03/2003

1438. SURVEY PLAN No 706410488
subdivides
PART OF LOT 1 ON CP825707 INTO
LOT 15 ON SP134000
Produced at 13:49 on 05/03/2003

1439. SURVEY PLAN No 706410261
subdivides
PART OF LOT 1 ON CP825707 INTO
LOT 141 ON SP133996
Produced at 13:13 on 05/03/2003

1440. SURVEY PLAN No 706412556
subdivides part of the land into
LOTS 111 AND 131 ON SP117081
Produced at 09:40 on 06/03/2003

1441. SURVEY PLAN No 706412547
subdivides part of the land into
LOT 92 ON SP117080
Produced at 09:38 on 06/03/2003

1442. SURVEY PLAN No 706412504
subdivides part of the land into
LOT 612 ON SP117079
Produced at 09:33 on 06/03/2003

QUEENSLAND GOVERNMENT

HISTORICAL STATE TENURE SEARCH

NATURAL RESOURCES AND WATER, QUEENSLAND

Request No: 1576984
Search Date: 08/08/2007 10:04

Title Reference: 40008706
Date Created: 10/12/1996

ENCUMBRANCES

1443. SURVEY PLAN No 706412421
subdivides part of the land into
LOTS 61 TO 63 ON SP117076
Produced at 09:25 on 06/03/2003

1444. SURVEY PLAN No 706412234
subdivides part of the land into
LOTS 31 AND 32 ON SP117075
Produced at 09:00 on 06/03/2003

1445. SURVEY PLAN No 706412224
subdivides part of the land into
LOTS 23 AND 24 ON SP117074
Produced at 08:58 on 06/03/2003

1446. SURVEY PLAN No 706412190
subdivides part of the land into
LOTS 21 AND 22 ON SP117073
Produced at 08:53 on 06/03/2003

1447. SURVEY PLAN No 706412168
subdivides part of the land into
LOT 192 ON SP117072
Produced at 08:50 on 06/03/2003

1448. SURVEY PLAN No 706412160
subdivides part of the land into
LOTS 182 TO 184 ON SP117071
Produced at 08:49 on 06/03/2003

1449. SURVEY PLAN No 706412098
subdivides part of the land into
LOT 172 ON SP117070
Produced at 08:19 on 06/03/2003

1450. SURVEY PLAN No 706412059
subdivides part of the land into
LOT 151 ON SP117069
Produced at 07:49 on 06/03/2003

1451. SURVEY PLAN No 706405024
subdivides part of the land into
LOT 191 ON SP119284
Produced at 10:11 on 04/03/2003

QUEENSLAND GOVERNMENT

HISTORICAL STATE TENURE SEARCH

NATURAL RESOURCES AND WATER, QUEENSLAND

Request No: 1576984
Search Date: 08/08/2007 10:04

Title Reference: 40008706
Date Created: 10/12/1996

ENCUMBRANCES

1452. SURVEY PLAN No 706405010
subdivides part of the land into
LOTS 53 AND 54 ON SP119283
Produced at 10:10 on 04/03/2003

1453. SURVEY PLAN No 706404927
subdivides part of the land into
LOTS 41 AND 42 ON SP119282
Produced at 10:02 on 04/03/2003

1454. SURVEY PLAN No 706404914
subdivides part of the land into
LOT 32 ON SP119281
Produced at 10:01 on 04/03/2003

1455. SURVEY PLAN No 706404903
subdivides part of the land into
LOTS 11 AND 12 ON SP119280
Produced at 10:00 on 04/03/2003

1456. SURVEY PLAN No 706404863
subdivides part of the land into
LOT 174 ON SP119279
Produced at 09:56 on 04/03/2003

1457. SURVEY PLAN No 706404839
subdivides part of the land into
LOTS 171 TO 173 ON SP119278
Produced at 09:54 on 04/03/2003

1458. SURVEY PLAN No 706404796
subdivides part of the land into
LOTS 151 AND 161 ON SP119277
Produced at 09:50 on 04/03/2003

1459. SURVEY PLAN No 706404769
subdivides part of the land into
LOT 2 ON SP117087
Produced at 09:47 on 04/03/2003

1460. SURVEY PLAN No 706445350
subdivides
PART OF LOT 1 ON CP825707 INTO
LOTS 1 AND 2 ON SP140246
Produced at 08:51 on 18/03/2003

QUEENSLAND GOVERNMENT

HISTORICAL STATE TENURE SEARCH

NATURAL RESOURCES AND WATER, QUEENSLAND

Request No: 1576984
Search Date: 08/08/2007 10:04

Title Reference: 40008706
Date Created: 10/12/1996

ENCUMBRANCES

1461. SURVEY PLAN No 706445333
subdivides
PART OF LOT 1 ON CP825707 INTO
LOTS 47 TO 49 ON SP130572
Produced at 08:49 on 18/03/2003

1462. SURVEY PLAN No 706445329
subdivides
PART OF LOT 1 ON CP825707 INTO
LOT 1 ON SP130180
Produced at 08:49 on 18/03/2003

1463. SURVEY PLAN No 706445325
subdivides
PART OF LOT 1 ON CP825707 INTO
LOTS 88 AND 89 ON SP131468
Produced at 08:48 on 18/03/2003

1464. SURVEY PLAN No 706445283
subdivides
PART OF LOT 1 ON CP825707 INTO
LOT 31 ON SP122298
Produced at 08:37 on 18/03/2003

1465. SURVEY PLAN No 706445261
subdivides
PART OF LOT 1 ON CP825707 INTO
LOTS 21 AND 22 ON SP122297
Produced at 08:33 on 18/03/2003

1466. SURVEY PLAN No 706445252
subdivides
PART OF LOT 1 ON CP825707 INTO
LOT 10 ON SP122296
Produced at 08:32 on 18/03/2003

1467. SURVEY PLAN No 706445244
subdivides
PART OF LOT 1 ON CP825707 INTO
LOT 153 ON SP122294
Produced at 08:30 on 18/03/2003

QUEENSLAND GOVERNMENT

HISTORICAL STATE TENURE SEARCH

NATURAL RESOURCES AND WATER, QUEENSLAND

Request No: 1576984
Search Date: 08/08/2007 10:04

Title Reference: 40008706
Date Created: 10/12/1996

ENCUMBRANCES

1468. SURVEY PLAN No 706445237
subdivides
PART OF LOT 1 ON CP825707 INTO
LOTS 151 AND 152 ON SP122293
Produced at 08:29 on 18/03/2003

1469. SURVEY PLAN No 706445229
subdivides
PART OF LOT 1 ON CP825707 INTO
LOTS 51 AND 52 ON SP122292
Produced at 08:26 on 18/03/2003

1470. SURVEY PLAN No 706445227
subdivides
PART OF LOT 1 ON CP825707 INTO
LOT 33 ON SP122291
Produced at 08:25 on 18/03/2003

1471. SURVEY PLAN No 706445224
subdivides
PART OF LOT 1 ON CP825707 INTO
LOT 25 ON SP122290
Produced at 08:25 on 18/03/2003

1472. SURVEY PLAN No 706445196
subdivides
PART OF LOT 1 ON CP825707 INTO
LOT 22 ON SP122289
Produced at 08:04 on 18/03/2003

1473. SURVEY PLAN No 706445192
subdivides
PART OF LOT 1 ON CP825707 INTO
LOT 21 ON SP122288
Produced at 08:04 on 18/03/2003

1474. SURVEY PLAN No 706445190
subdivides
PART OF LOT 1 ON CP825707 INTO
LOTS 311 AND 312 ON SP122287
Produced at 08:03 on 18/03/2003

QUEENSLAND GOVERNMENT

HISTORICAL STATE TENURE SEARCH

NATURAL RESOURCES AND WATER, QUEENSLAND

Request No: 1576984
Search Date: 08/08/2007 10:04

Title Reference: 40008706
Date Created: 10/12/1996

ENCUMBRANCES

1475. SURVEY PLAN No 706445188
subdivides
PART OF LOT 1 ON CP825707 INTO
LOT 20 ON SP122286
Produced at 08:02 on 18/03/2003

1476. SURVEY PLAN No 706445184
subdivides
PART OF LOT 1 ON CP825707 INTO
LOT 291 ON SP122285
Produced at 08:00 on 18/03/2003

1477. SURVEY PLAN No 706445181
subdivides
PART OF LOT 1 ON CP825707 INTO
LOT 271 ON SP122284
Produced at 07:59 on 18/03/2003

1478. SURVEY PLAN No 706445179
subdivides
PART OF LOT 1 ON CP825707 INTO
LOTS 261 AND 262 ON SP122283
Produced at 07:58 on 18/03/2003

1479. SURVEY PLAN No 706445178
subdivides
PART OF LOT 1 ON CP825707 INTO
LOT 231 ON SP122282
Produced at 07:57 on 18/03/2003

1480. SURVEY PLAN No 706445175
subdivides
PART OF LOT 1 ON CP825707 INTO
LOT 224 ON SP122281
Produced at 07:57 on 18/03/2003

1481. SURVEY PLAN No 706445172
subdivides
PART OF LOT 1 ON CP825707 INTO
LOTS 211, 221 AND 223 ON SP122280
Produced at 07:56 on 18/03/2003

QUEENSLAND GOVERNMENT

HISTORICAL STATE TENURE SEARCH

NATURAL RESOURCES AND WATER, QUEENSLAND

Request No: 1576984
Search Date: 08/08/2007 10:04

Title Reference: 40008706
Date Created: 10/12/1996

ENCUMBRANCES

1482. SURVEY PLAN No 706445170
subdivides
PART OF LOT 1 ON CP825707 INTO
LOTS 201 AND 202 ON SP122279
Produced at 07:55 on 18/03/2003

1483. SURVEY PLAN No 706445168
subdivides
PART OF LOT 1 ON CP825707 INTO
LOT 181 ON SP122278
Produced at 07:54 on 18/03/2003

1484. SURVEY PLAN No 706445164
subdivides
PART OF LOT 1 ON CP825707 INTO
LOT 171 ON SP122277
Produced at 07:53 on 18/03/2003

1485. SURVEY PLAN No 706445163
subdivides
PART OF LOT 1 ON CP825707 INTO
LOT 152 ON SP122276
Produced at 07:52 on 18/03/2003

1486. SURVEY PLAN No 706445162
subdivides
PART OF LOT 1 ON CP825707 INTO
LOT 151 ON SP122275
Produced at 07:52 on 18/03/2003

1487. SURVEY PLAN No 706445161
subdivides
PART OF LOT 1 ON CP825707 INTO
LOTS 23 AND 24 ON SP122274
Produced at 07:51 on 18/03/2003

1488. SURVEY PLAN No 706445148
subdivides
PART OF LOT 1 ON CP825707 INTO
LOTS 111 AND 112 ON SP122273
Produced at 07:48 on 18/03/2003

QUEENSLAND GOVERNMENT

HISTORICAL STATE TENURE SEARCH

NATURAL RESOURCES AND WATER, QUEENSLAND

Request No: 1576984
Search Date: 08/08/2007 10:04

Title Reference: 40008706
Date Created: 10/12/1996

ENCUMBRANCES

1489. SURVEY PLAN No 706445143
subdivides
PART OF LOT 1 ON CP825707 INTO
LOT 92 ON SP122272
Produced at 07:47 on 18/03/2003

1490. SURVEY PLAN No 706445139
subdivides
PART OF LOT 1 ON CP825707 INTO
LOT 87 ON SP122271
Produced at 07:46 on 18/03/2003

1491. SURVEY PLAN No 706445136
subdivides
PART OF LOT 1 ON CP825707 INTO
LOTS 84 AND 85 ON SP122270
Produced at 07:45 on 18/03/2003

1492. SURVEY PLAN No 706445128
subdivides
PART OF LOT 1 ON CP825707 INTO
LOTS 81 AND 82 ON SP122269
Produced at 07:43 on 18/03/2003

1493. SURVEY PLAN No 706445123
subdivides
PART OF LOT 1 ON CP825707 INTO
LOT 70 ON SP122268
Produced at 07:40 on 18/03/2003

1494. SURVEY PLAN No 706445122
subdivides
PART OF LOT 1 ON CP825707 INTO
LOTS 69 AND 70 ON SP130574
Produced at 07:39 on 18/03/2003

1495. SURVEY PLAN No 706445111
subdivides
PART OF LOT 1 ON CP825707 INTO
LOT 72 ON SP122267
Produced at 07:31 on 18/03/2003

QUEENSLAND GOVERNMENT

HISTORICAL STATE TENURE SEARCH

NATURAL RESOURCES AND WATER, QUEENSLAND

Request No: 1576984
Search Date: 08/08/2007 10:04

Title Reference: 40008706
Date Created: 10/12/1996

ENCUMBRANCES

1496. SURVEY PLAN No 706444892
subdivides
PART OF LOT 1 ON CP825707 INTO
LOT 101 ON SP122266
Produced at 16:37 on 17/03/2003

1497. SURVEY PLAN No 706444874
subdivides
PART OF LOT 1 ON CP825707 INTO
LOTS 191 AND 192 ON SP122265
Produced at 16:33 on 17/03/2003

1498. SURVEY PLAN No 706444754
subdivides
PART OF LOT 1 ON CP825707 INTO
LOT 64 ON SP122264
Produced at 16:18 on 17/03/2003

1499. SURVEY PLAN No 706444743
subdivides
PART OF LOT 1 ON CP825707 INTO
LOTS 93 AND 94 ON SP122263
Produced at 16:16 on 17/03/2003

1500. SURVEY PLAN No 706444682
subdivides
PART OF LOT 1 ON CP825707 INTO
LOTS 31 AND 32 ON SP122262
Produced at 16:12 on 17/03/2003

1501. SURVEY PLAN No 706444654
subdivides
PART OF LOT 1 ON CP825707 INTO
LOTS 73 AND 74 ON SP122261
Produced at 16:10 on 17/03/2003

1502. SURVEY PLAN No 706444572
subdivides
PART OF LOT 1 ON CP825707 INTO
LOT 75 ON SP122260
Produced at 16:03 on 17/03/2003

QUEENSLAND GOVERNMENT

HISTORICAL STATE TENURE SEARCH

NATURAL RESOURCES AND WATER, QUEENSLAND

Request No: 1576984
Search Date: 08/08/2007 10:04

Title Reference: 40008706
Date Created: 10/12/1996

ENCUMBRANCES

1503. SURVEY PLAN No 706444546
subdivides
PART OF LOT 1 ON CP825707 INTO
LOTS 53 AND 54 ON SP122259
Produced at 16:01 on 17/03/2003

1504. SURVEY PLAN No 706444534
subdivides
PART OF LOT 1 ON CP825707 INTO
LOT 44 ON SP122258
Produced at 16:00 on 17/03/2003

1505. SURVEY PLAN No 706444426
subdivides
PART OF LOT 1 ON CP825707 INTO
LOT 43 ON SP122257
Produced at 15:49 on 17/03/2003

1506. SURVEY PLAN No 706444403
subdivides
PART OF LOT 1 ON CP825707 INTO
LOT 172 ON SP122256
Produced at 15:48 on 17/03/2003

1507. SURVEY PLAN No 706444367
subdivides
PART OF LOT 1 ON CP825707 INTO
LOT 171 ON SP122255
Produced at 15:45 on 17/03/2003

1508. SURVEY PLAN No 706444061
subdivides
PART OF LOT 1 ON CP825707 INTO
LOT 151 ON SP122254
Produced at 15:17 on 17/03/2003

1509. SURVEY PLAN No 706444052
subdivides
PART OF LOT 1 ON CP825707 INTO
LOTS 80 AND 81 ON SP130896
Produced at 15:15 on 17/03/2003

QUEENSLAND GOVERNMENT

HISTORICAL STATE TENURE SEARCH

NATURAL RESOURCES AND WATER, QUEENSLAND

Request No: 1576984
Search Date: 08/08/2007 10:04

Title Reference: 40008706
Date Created: 10/12/1996

ENCUMBRANCES

1510. SURVEY PLAN No 706444007
subdivides
PART OF LOT 1 ON CP825707 INTO
LOT 141 ON SP122253
Produced at 15:11 on 17/03/2003

1511. SURVEY PLAN No 706443980
subdivides
PART OF LOT 1 ON CP825707 INTO
LOT 1 ON SP122252
Produced at 15:08 on 17/03/2003

1512. SURVEY PLAN No 706443698
subdivides
PART OF LOT 1 ON CP825707 INTO
LOT 92 ON SP122251
Produced at 14:27 on 17/03/2003

1513. SURVEY PLAN No 706443645
subdivides
PART OF LOT 1 ON CP825707 INTO
LOT 91 ON SP122250
Produced at 14:22 on 17/03/2003

1514. SURVEY PLAN No 706443564
subdivides
PART OF LOT 1 ON CP825707 INTO
LOTS 71 TO 76 ON SP122249
Produced at 14:13 on 17/03/2003

1515. SURVEY PLAN No 706443437
subdivides
PART OF LOT 1 ON CP825707 INTO
LOT 51 ON SP122248
Produced at 14:00 on 17/03/2003

1516. SURVEY PLAN No 706443406
subdivides
PART OF LOT 1 ON CP825707 INTO
LOTS 86 AND 87 ON SP131469
Produced at 13:55 on 17/03/2003

QUEENSLAND GOVERNMENT

HISTORICAL STATE TENURE SEARCH

NATURAL RESOURCES AND WATER, QUEENSLAND

Request No: 1576984
Search Date: 08/08/2007 10:04

Title Reference: 40008706
Date Created: 10/12/1996

ENCUMBRANCES

1517. SURVEY PLAN No 706443398
subdivides
PART OF LOT 1 ON CP825707 INTO
LOTS 86 AND 87 ON SP122247
Produced at 13:54 on 17/03/2003

1518. SURVEY PLAN No 706443381
subdivides
PART OF LOT 1 ON CP825707 INTO
LOT 85 ON SP122246
Produced at 13:50 on 17/03/2003

1519. SURVEY PLAN No 706443314
subdivides
PART OF LOT 1 ON CP825707 INTO
LOTS 29 TO 31 ON SP130894
Produced at 13:26 on 17/03/2003

1520. SURVEY PLAN No 706443311
subdivides
PART OF LOT 1 ON CP825707 INTO
LOTS 82 TO 85 ON SP122244
Produced at 13:26 on 17/03/2003

1521. SURVEY PLAN No 706442629
subdivides
PART OF LOT 1 ON CP825707 INTO
LOTS 59 TO 61 ON SP122243
Produced at 11:43 on 17/03/2003

1522. SURVEY PLAN No 706442570
subdivides
PART OF LOT 1 ON CP825707 INTO
LOT 62 ON SP122242
Produced at 11:37 on 17/03/2003

1523. SURVEY PLAN No 706442507
subdividing part of
LOT 1 on CP825707
into
LOTS 31 TO 37 ON SP122241
Produced at 11:30 on 17/03/2003

QUEENSLAND GOVERNMENT

HISTORICAL STATE TENURE SEARCH

NATURAL RESOURCES AND WATER, QUEENSLAND

Request No: 1576984
Search Date: 08/08/2007 10:04

Title Reference: 40008706
Date Created: 10/12/1996

ENCUMBRANCES

1524. SURVEY PLAN No 706407912
subdivides part of the land into
LOTS 33 AND 34 ON SP137515
Produced at 08:26 on 05/03/2003

1525. SURVEY PLAN No 706407907
subdivides part of the land into
LOT 2 ON SP129982
Produced at 08:25 on 05/03/2003

1526. SURVEY PLAN No 706407899
subdivides part of the land into
LOT 20 ON SP129981
Produced at 08:23 on 05/03/2003

1527. SURVEY PLAN No 706407897
subdivides part of the land into
LOT 2 ON SP129980
Produced at 08:22 on 05/03/2003

1528. SURVEY PLAN No 706407890
subdivides part of the land into
LOTS 171 AND 172 ON SP129977
Produced at 08:20 on 05/03/2003

1529. SURVEY PLAN No 706407881
subdivides part of the land into
LOTS 25 AND 26 ON SP129974
Produced at 08:18 on 05/03/2003

1530. SURVEY PLAN No 706407872
subdivides part of the land into
LOTS 25 AND 26 ON SP129973
Produced at 08:16 on 05/03/2003

1531. SURVEY PLAN No 706387931
subdivides part of the land into
LOT 26 ON SP131508
Produced at 08:02 on 26/02/2003

1532. SURVEY PLAN No 706387930
subdivides part of the land into
LOTS 38 AND 39 ON SP122378
Produced at 08:01 on 26/02/2003

QUEENSLAND GOVERNMENT

HISTORICAL STATE TENURE SEARCH

NATURAL RESOURCES AND WATER, QUEENSLAND

Request No: 1576984
Search Date: 08/08/2007 10:04

Title Reference: 40008706
Date Created: 10/12/1996

ENCUMBRANCES

1533. SURVEY PLAN No 706387907
subdivides part of the land into
LOTS 27 AND 28 ON SP122377
Produced at 07:47 on 26/02/2003

1534. SURVEY PLAN No 706387905
subdivides part of the land into
LOTS 56 AND 57 ON SP122376
Produced at 07:44 on 26/02/2003

1535. SURVEY PLAN No 706387903
subdivides part of the land into
LOTS 54 AND 55 ON SP122031
Produced at 07:39 on 26/02/2003

1536. SURVEY PLAN No 706387901
subdivides part of the land into
LOTS 52 AND 53 ON SP122003
Produced at 07:35 on 26/02/2003

1537. SURVEY PLAN No 706387027
subdivides part of the land into
LOTS 32 ON 33 ON SP118731
Produced at 15:13 on 25/02/2003

1538. SURVEY PLAN No 706386007
subdivides part of the land into
LOT 42 ON SP109435
Produced at 12:08 on 25/02/2003

1539. SURVEY PLAN No 706385978
subdivides part of the land into
LOTS 50 AND 51 ON SP109434
Produced at 12:05 on 25/02/2003

1540. SURVEY PLAN No 706385811
subdivides part of the land into
LOT 49 ON SP109433
Produced at 11:52 on 25/02/2003

1541. SURVEY PLAN No 706385758
subdivides part of the land into
LOT 35 ON SP109432
Produced at 11:46 on 25/02/2003

QUEENSLAND GOVERNMENT

HISTORICAL STATE TENURE SEARCH

NATURAL RESOURCES AND WATER, QUEENSLAND

Request No: 1576984
Search Date: 08/08/2007 10:04

Title Reference: 40008706
Date Created: 10/12/1996

ENCUMBRANCES

1542. SURVEY PLAN No 706385725
subdivides part of the land into
LOTS 33 AND 34 ON SP109431
Produced at 11:44 on 25/02/2003

1543. SURVEY PLAN No 706385686
subdivides part of the land into
LOT 32 ON SP109430
Produced at 11:39 on 25/02/2003

1544. SURVEY PLAN No 706385681
subdivides part of the land into
LOT 35 ON SP144328
Produced at 11:38 on 25/02/2003

1545. SURVEY PLAN No 706385666
subdivides part of the land into
LOT 31 ON SP109429
Produced at 11:36 on 25/02/2003

1546. SURVEY PLAN No 706385359
subdivides part of the land into
LOT 30 ON SP109428
Produced at 10:57 on 25/02/2003

1547. SURVEY PLAN No 706385327
subdivides part of the land into
LOT 29 ON SP109427
Produced at 10:52 on 25/02/2003

1548. SURVEY PLAN No 706385306
subdivides part of the land into
LOT 28 ON SP109426
Produced at 10:48 on 25/02/2003

1549. SURVEY PLAN No 706384460
subdivides part of the land into
LOT 27 ON SP109425
Produced at 09:01 on 25/02/2003

1550. SURVEY PLAN No 706384408
subdivides part of the land into
LOT 26 ON SP109424
Produced at 08:51 on 25/02/2003

QUEENSLAND GOVERNMENT

HISTORICAL STATE TENURE SEARCH

NATURAL RESOURCES AND WATER, QUEENSLAND

Request No: 1576984
Search Date: 08/08/2007 10:04

Title Reference: 40008706
Date Created: 10/12/1996

ENCUMBRANCES

1551. SURVEY PLAN No 706384389
subdivides part of the land into
LOT 25 ON SP109423
Produced at 08:47 on 25/02/2003

1552. SURVEY PLAN No 706384292
subdivides part of the land into
LOT 24 ON SP109422
Produced at 08:26 on 25/02/2003

1553. SURVEY PLAN No 706384281
subdivides part of the land into
LOT 66 ON SP109421
Produced at 08:23 on 25/02/2003

1554. SURVEY PLAN No 706384239
subdivides part of the land into
LOT 65 ON SP109420
Produced at 08:00 on 25/02/2003

1555. SURVEY PLAN No 706374621
subdivides part of the land into
LOT 64 ON SP109419
Produced at 14:22 on 20/02/2003

1556. SURVEY PLAN No 706374553
subdivides part of the land into
LOT 63 ON SP109418
Produced at 14:14 on 20/02/2003

1557. SURVEY PLAN No 706374377
subdivides part of the land into
LOT 62 ON SP109417
Produced at 13:55 on 20/02/2003

1558. SURVEY PLAN No 706374123
subdivides part of the land into
LOT 61 ON SP109416
Produced at 13:14 on 20/02/2003

1559. SURVEY PLAN No 706372091
subdivides part of the land into
LOTS 23 TO 25 ON SP109415
Produced at 08:10 on 20/02/2003

QUEENSLAND GOVERNMENT

HISTORICAL STATE TENURE SEARCH

NATURAL RESOURCES AND WATER, QUEENSLAND

Request No: 1576984
Search Date: 08/08/2007 10:04

Title Reference: 40008706
Date Created: 10/12/1996

ENCUMBRANCES

1560. SURVEY PLAN No 706372075
subdivides part of the land into
LOTS 20 TO 22 ON SP109414
Produced at 08:03 on 20/02/2003

1561. SURVEY PLAN No 706372057
subdivides part of the land into
LOT 19 ON SP109413
Produced at 07:54 on 20/02/2003

1562. SURVEY PLAN No 706372048
subdivides part of the land into
LOT 18 ON SP109412
Produced at 07:48 on 20/02/2003

1563. SURVEY PLAN No 706365186
subdivides part of the land into
LOT 17 ON SP109411
Produced at 10:04 on 18/02/2003

1564. SURVEY PLAN No 706365010
subdivides part of the land into
LOTS 15 AND 16 ON SP109410
Produced at 09:40 on 18/02/2003

1565. SURVEY PLAN No 706364963
subdivides part of the land into
LOTS 12 TO 14 ON SP109409
Produced at 09:33 on 18/02/2003

1566. SURVEY PLAN No 706364887
subdivides part of the land into
LOTS 47 AND 48 ON SP109408
Produced at 09:19 on 18/02/2003

1567. SURVEY PLAN No 706364851
subdivides part of the land into
LOT 93 ON SP109407
Produced at 09:13 on 18/02/2003

1568. SURVEY PLAN No 706364790
subdivides part of the land into
LOT 81 ON SP109406
Produced at 09:05 on 18/02/2003

QUEENSLAND GOVERNMENT

HISTORICAL STATE TENURE SEARCH

NATURAL RESOURCES AND WATER, QUEENSLAND

Request No: 1576984
Search Date: 08/08/2007 10:04

Title Reference: 40008706
Date Created: 10/12/1996

ENCUMBRANCES

1569. SURVEY PLAN No 706364588
subdivides part of the land into
LOT 72 ON SP109405
Produced at 08:22 on 18/02/2003

1570. SURVEY PLAN No 706364571
subdivides part of the land into
LOT 70 ON SP109404
Produced at 08:16 on 18/02/2003

1571. SURVEY PLAN No 706364490
subdivides part of the land into
LOT 12 ON SP138494
Produced at 07:58 on 18/02/2003

1572. SURVEY PLAN No 706364485
subdivides part of the land into
LOT 73 ON SP109403
Produced at 07:56 on 18/02/2003

1573. SURVEY PLAN No 706360929
subdivides part of the land into
LOT 81 ON SP109402
Produced at 09:03 on 17/02/2003

1574. SURVEY PLAN No 706360786
subdivides part of the land into
LOT 80 ON SP109401
Produced at 08:42 on 17/02/2003

1575. SURVEY PLAN No 706406374
subdivides part of the land into
LOTS 191 TO 193 ON SP122020
Produced at 13:52 on 04/03/2003

1576. SURVEY PLAN No 706406368
subdivides part of the land into
LOT 181 ON SP122019
Produced at 13:50 on 04/03/2003

1577. SURVEY PLAN No 706406365
subdivides part of the land into
LOT 171 ON SP122018
Produced at 13:49 on 04/03/2003

QUEENSLAND GOVERNMENT

HISTORICAL STATE TENURE SEARCH

NATURAL RESOURCES AND WATER, QUEENSLAND

Request No: 1576984
Search Date: 08/08/2007 10:04

Title Reference: 40008706
Date Created: 10/12/1996

ENCUMBRANCES

1578. SURVEY PLAN No 706406355
subdivides part of the land into
LOTS 151 AND 152 ON SP122017
Produced at 13:48 on 04/03/2003

1579. SURVEY PLAN No 706406348
subdivides part of the land into
LOT 153 ON SP122016
Produced at 13:46 on 04/03/2003

1580. SURVEY PLAN No 706406340
subdivides part of the land into
LOT 154 ON SP122015
Produced at 13:45 on 04/03/2003

1581. SURVEY PLAN No 706406334
subdivides part of the land into
LOT 201 ON SP122014
Produced at 13:44 on 04/03/2003

1582. SURVEY PLAN No 706406317
subdivides part of the land into
LOT 195 ON SP122013
Produced at 13:42 on 04/03/2003

1583. SURVEY PLAN No 706406310
subdivides part of the land into
LOT 194 ON SP122012
Produced at 13:39 on 04/03/2003

1584. SURVEY PLAN No 706425424
subdivides part of the land into
LOT 191 ON SP123041
Produced at 09:55 on 11/03/2003

1585. SURVEY PLAN No 706273570
subdivides part of the land into
LOT 192 ON SP152297
Produced at 07:46 on 15/01/2003

1586. SURVEY PLAN No 706411192
subdivides
PART OF LOT 1 ON CP825707 INTO
LOT 4 ON SP120723
Produced at 15:11 on 05/03/2003

QUEENSLAND GOVERNMENT

HISTORICAL STATE TENURE SEARCH

NATURAL RESOURCES AND WATER, QUEENSLAND

Request No: 1576984
Search Date: 08/08/2007 10:04

Title Reference: 40008706
Date Created: 10/12/1996

ENCUMBRANCES

1587. SURVEY PLAN No 706411188
subdivides
PART OF LOT 1 ON CP825707 INTO
LOT 141 ON SP117856
Produced at 15:10 on 05/03/2003

1588. SURVEY PLAN No 706411183
subdivides
PART OF LOT 1 ON CP825707 INTO
LOTS 161 TO 163 ON SP113972
Produced at 15:09 on 05/03/2003

1589. SURVEY PLAN No 706411037
subdivides
PART OF LOT 1 ON CP825707 INTO
LOTS 153 AND 154 ON SP113971
Produced at 14:51 on 05/03/2003

1590. SURVEY PLAN No 706411023
subdivides
PART OF LOT 1 ON CP825707 INTO
LOT 141 ON SP113970
Produced at 14:49 on 05/03/2003

1591. SURVEY PLAN No 706411002
subdivides
PART OF LOT 1 ON CP825707 INTO
LOT 122 ON SP113969
Produced at 14:47 on 05/03/2003

1592. SURVEY PLAN No 706410987
subdividing part of
LOT 1 on CP825707
into
LOT 101 ON SP113967
Produced at 14:45 on 05/03/2003

1593. SURVEY PLAN No 706405713
subdivides
PART OF LOT 1 ON CP825707 INTO
LOT 41 ON SP117097
Produced at 11:42 on 04/03/2003

QUEENSLAND GOVERNMENT

HISTORICAL STATE TENURE SEARCH

NATURAL RESOURCES AND WATER, QUEENSLAND

Request No: 1576984
Search Date: 08/08/2007 10:04

Title Reference: 40008706
Date Created: 10/12/1996

ENCUMBRANCES

1594. SURVEY PLAN No 706405690
subdivides
PART OF LOT 1 ON CP825707 INTO
LOTS 31 TO 33 ON SP117095
Produced at 11:40 on 04/03/2003

1595. SURVEY PLAN No 706405675
subdivides
PART OF LOT 1 ON CP825707 INTO
LOT 21 ON SP117094
Produced at 11:38 on 04/03/2003

1596. SURVEY PLAN No 706405659
subdivides
PART OF LOT 1 ON CP825707 INTO
LOT 12 ON SP117093
Produced at 11:36 on 04/03/2003

1597. SURVEY PLAN No 706405609
subdividing part of
LOT 1 on CP825707
into
LOT 11 ON SP117092
Produced at 11:29 on 04/03/2003

1598. SURVEY PLAN No 706273601
subdivides
PART OF LOT 1 ON CP825707 INTO
LOTS 161 AND 162 ON SP112692
Produced at 07:56 on 15/01/2003

1599. SURVEY PLAN No 706273596
subdivides
PART OF LOT 1 ON CP825707 INTO
LOTS 141 AND 142 ON SP112691
Produced at 07:55 on 15/01/2003

1600. SURVEY PLAN No 706273588
subdivides
PART OF LOT 1 ON CP825707 INTO
LOTS 130 TO 134 ON SP112690
Produced at 07:53 on 15/01/2003

QUEENSLAND GOVERNMENT

HISTORICAL STATE TENURE SEARCH

NATURAL RESOURCES AND WATER, QUEENSLAND

Request No: 1576984
Search Date: 08/08/2007 10:04

Title Reference: 40008706
Date Created: 10/12/1996

ENCUMBRANCES

1601. SURVEY PLAN No 706273580
subdivides
PART OF LOT 1 ON CP825707 INTO
LOTS 121 AND 122 ON SP112689
Produced at 07:52 on 15/01/2003

1602. SURVEY PLAN No 706273574
subdividing part of
LOT 1 on CP825707
into
LOTS 111 TO 113 ON SP112688
Produced at 07:50 on 15/01/2003

1603. SURVEY PLAN No 706401470
subdivides
PART OF LOT 1 ON CP825707 INTO
LOT 93 ON SP121965
Produced at 11:24 on 03/03/2003

1604. SURVEY PLAN No 706401451
subdividing part of
LOT 1 on CP825707
into
LOT 121 ON SP121964
Produced at 11:21 on 03/03/2003

1605. SURVEY PLAN No 706333656
subdivides part of the land into
LOT 25 ON SP136439
Produced at 09:20 on 06/02/2003

1606. SURVEY PLAN No 706333647
subdivides part of the land into
LOT 22 ON SP130107
Produced at 09:19 on 06/02/2003

1607. SURVEY PLAN No 706333616
subdivides part of the land into
LOT 421 ON SP130106
Produced at 09:14 on 06/02/2003

1608. SURVEY PLAN No 706333580
subdivides part of the land into
LOTS 411 AND 412 ON SP130105
Produced at 09:11 on 06/02/2003

QUEENSLAND GOVERNMENT

HISTORICAL STATE TENURE SEARCH

NATURAL RESOURCES AND WATER, QUEENSLAND

Request No: 1576984
Search Date: 08/08/2007 10:04

Title Reference: 40008706
Date Created: 10/12/1996

ENCUMBRANCES

1609. SURVEY PLAN No 706333564
subdivides part of the land into
LOT 402 ON SP130104
Produced at 09:10 on 06/02/2003

1610. SURVEY PLAN No 706333555
subdivides part of the land into
LOT 391 ON SP130103
Produced at 09:09 on 06/02/2003

1611. SURVEY PLAN No 706333547
subdivides part of the land into
LOT 381 ON SP130102
Produced at 09:08 on 06/02/2003

1612. SURVEY PLAN No 706333529
subdivides part of the land into
LOT 361 ON SP130101
Produced at 09:05 on 06/02/2003

1613. SURVEY PLAN No 706333525
subdivides part of the land into
LOT 362 ON SP130100
Produced at 09:04 on 06/02/2003

1614. SURVEY PLAN No 706333520
subdivides part of the land into
LOT 351 ON SP130099
Produced at 09:01 on 06/02/2003

1615. SURVEY PLAN No 706333500
subdivides part of the land into
LOT 341 ON SP130098
Produced at 08:56 on 06/02/2003

1616. SURVEY PLAN No 706333474
subdivides part of the land into
LOT 21 ON SP130097
Produced at 08:51 on 06/02/2003

1617. SURVEY PLAN No 706333380
subdivides part of the land into
LOT 301 ON SP130096
Produced at 08:19 on 06/02/2003

QUEENSLAND GOVERNMENT

HISTORICAL STATE TENURE SEARCH

NATURAL RESOURCES AND WATER, QUEENSLAND

Request No: 1576984
Search Date: 08/08/2007 10:04

Title Reference: 40008706
Date Created: 10/12/1996

ENCUMBRANCES

1618. SURVEY PLAN No 706333346
subdivides part of the land into
LOT 281 ON SP130095
Produced at 08:08 on 06/02/2003

1619. SURVEY PLAN No 706333332
subdivides part of the land into
LOTS 271 AND 272 ON SP130094
Produced at 08:04 on 06/02/2003

1620. SURVEY PLAN No 706333320
subdivides part of the land into
LOTS 253 AND 254 ON SP130093
Produced at 08:02 on 06/02/2003

1621. SURVEY PLAN No 706333316
subdivides part of the land into
LOTS 251 AND 252 ON SP130092
Produced at 08:00 on 06/02/2003

1622. SURVEY PLAN No 706333279
subdivides part of the land into
LOT 232 ON SP130091
Produced at 07:50 on 06/02/2003

1623. SURVEY PLAN No 706333276
subdivides part of the land into
LOT 221 ON SP130090
Produced at 07:45 on 06/02/2003

1624. SURVEY PLAN No 706333273
subdivides part of the land into
LOT 201 ON SP130089
Produced at 07:42 on 06/02/2003

1625. SURVEY PLAN No 706332593
subdivides part of the land into
LOT 191 ON SP130088
Produced at 15:33 on 05/02/2003

1626. SURVEY PLAN No 706332347
subdivides part of the land into
LOTS 173 TO 175 ON SP130087
Produced at 15:06 on 05/02/2003

QUEENSLAND GOVERNMENT

HISTORICAL STATE TENURE SEARCH

NATURAL RESOURCES AND WATER, QUEENSLAND

Request No: 1576984
Search Date: 08/08/2007 10:04

Title Reference: 40008706
Date Created: 10/12/1996

ENCUMBRANCES

1627. SURVEY PLAN No 706332308
subdivides part of the land into
LOT 121 ON SP130086
Produced at 15:03 on 05/02/2003

1628. SURVEY PLAN No 706332283
subdivides part of the land into
LOT 111 ON SP130085
Produced at 15:01 on 05/02/2003

1629. SURVEY PLAN No 706332274
subdivides part of the land into
LOTS 102 AND 103 ON SP130084
Produced at 15:00 on 05/02/2003

1630. SURVEY PLAN No 706332251
subdivides part of the land into
LOTS 92 AND 93 ON SP130083
Produced at 14:58 on 05/02/2003

1631. SURVEY PLAN No 706332238
subdivides part of the land into
LOT 91 ON SP130082
Produced at 14:56 on 05/02/2003

1632. SURVEY PLAN No 706332216
subdivides part of the land into
LOTS 85 AND 86 ON SP130081
Produced at 14:54 on 05/02/2003

1633. SURVEY PLAN No 706332186
subdivides part of the land into
LOT 87 ON SP130080
Produced at 14:51 on 05/02/2003

1634. SURVEY PLAN No 706332134
subdivides part of the land into
LOTS 61 AND 62 ON SP130079
Produced at 14:41 on 05/02/2003

1635. SURVEY PLAN No 706332128
subdivides part of the land into
LOTS 41 AND 42 ON SP130077
Produced at 14:40 on 05/02/2003

QUEENSLAND GOVERNMENT

HISTORICAL STATE TENURE SEARCH

NATURAL RESOURCES AND WATER, QUEENSLAND

Request No: 1576984
Search Date: 08/08/2007 10:04

Title Reference: 40008706
Date Created: 10/12/1996

ENCUMBRANCES

1636. SURVEY PLAN No 706332120
subdivides part of the land into
LOT 31 ON SP130076
Produced at 14:39 on 05/02/2003

1637. SURVEY PLAN No 706332008
subdivides part of the land into
LOT 22 ON SP130075
Produced at 14:23 on 05/02/2003

1638. SURVEY PLAN No 706332000
subdivides part of the land into
LOT 21 ON SP130074
Produced at 14:22 on 05/02/2003

1639. SURVEY PLAN No 706331993
subdivides part of the land into
LOTS 11 AND 12 ON SP130073
Produced at 14:21 on 05/02/2003

1640. SURVEY PLAN No 706331971
subdivides part of the land into
LOTS 51 AND 52 ON SP130072
Produced at 14:18 on 05/02/2003

1641. SURVEY PLAN No 706331968
subdivides part of the land into
LOTS 31 AND 32 ON SP130071
Produced at 14:17 on 05/02/2003

1642. SURVEY PLAN No 706331947
subdivides part of the land into
LOT 84 ON SP129971
Produced at 14:13 on 05/02/2003

1643. SURVEY PLAN No 706331937
subdivides part of the land into
LOT 53 ON SP129904
Produced at 14:12 on 05/02/2003

1644. SURVEY PLAN No 706331637
subdivides part of the land into
LOTS 30 TO 33 ON SP113955
Produced at 13:26 on 05/02/2003

QUEENSLAND GOVERNMENT

HISTORICAL STATE TENURE SEARCH

NATURAL RESOURCES AND WATER, QUEENSLAND

Request No: 1576984
Search Date: 08/08/2007 10:04

Title Reference: 40008706
Date Created: 10/12/1996

ENCUMBRANCES

1645. SURVEY PLAN No 706329463
subdivides part of the land into
LOT 5 ON SP136440
Produced at 08:56 on 05/02/2003

1646. SURVEY PLAN No 706329438
subdivides part of the land into
LOT 15 ON SP130178
Produced at 08:54 on 05/02/2003

1647. SURVEY PLAN No 706329417
subdivides part of the land into
LOT 62 ON SP130177
Produced at 08:50 on 05/02/2003

1648. SURVEY PLAN No 706329393
subdivides part of the land into
LOT 61 ON SP130176
Produced at 08:43 on 05/02/2003

1649. SURVEY PLAN No 706342539
subdivides
PART OF LOT 1 ON CP825707 INTO
LOTS 2 AND 4 ON SP122573
Produced at 10:47 on 10/02/2003

1650. SURVEY PLAN No 706342531
subdivides
PART OF LOT 1 ON CP825707 INTO
LOTS 22, 23 AND 24 ON SP121319
Produced at 10:46 on 10/02/2003

1651. SURVEY PLAN No 706341943
subdivides
PART OF LOT 1 ON CP825707 INTO
LOTS 151 AND 152 ON SP119263
Produced at 09:39 on 10/02/2003

1652. SURVEY PLAN No 706341904
subdivides
PART OF LOT 1 ON CP825707 INTO
LOT 131 ON SP119262
Produced at 09:36 on 10/02/2003

QUEENSLAND GOVERNMENT

HISTORICAL STATE TENURE SEARCH

NATURAL RESOURCES AND WATER, QUEENSLAND

Request No: 1576984
Search Date: 08/08/2007 10:04

Title Reference: 40008706
Date Created: 10/12/1996

ENCUMBRANCES

1653. SURVEY PLAN No 706341895
subdivides
PART OF LOT 1 ON CP825707 INTO
LOTS 111 AND 112 ON SP119261
Produced at 09:35 on 10/02/2003

1654. SURVEY PLAN No 706341888
subdivides
PART OF LOT 1 ON CP825707 INTO
LOTS 101 AND 102 ON SP119260
Produced at 09:34 on 10/02/2003

1655. SURVEY PLAN No 706341880
subdivides
PART OF LOT 1 ON CP825707 INTO
LOT 81 ON SP119259
Produced at 09:33 on 10/02/2003

1656. SURVEY PLAN No 706341871
subdivides
PART OF LOT 1 ON CP825707 INTO
LOTS 71 AND 72 ON SP119258
Produced at 09:32 on 10/02/2003

1657. SURVEY PLAN No 706341863
subdivides
PART OF LOT 1 ON CP825707 INTO
LOTS 61 TO 63 ON SP119257
Produced at 09:31 on 10/02/2003

1658. SURVEY PLAN No 706341853
subdivides
PART OF LOT 1 ON CP825707 INTO
LOT 31 ON SP119256
Produced at 09:30 on 10/02/2003

1659. SURVEY PLAN No 706341844
subdivides
PART OF LOT 1 ON CP825707 INTO
LOT 12 ON SP119255
Produced at 09:29 on 10/02/2003

QUEENSLAND GOVERNMENT

HISTORICAL STATE TENURE SEARCH

NATURAL RESOURCES AND WATER, QUEENSLAND

Request No: 1576984
Search Date: 08/08/2007 10:04

Title Reference: 40008706
Date Created: 10/12/1996

ENCUMBRANCES

1660. SURVEY PLAN No 706341835
subdivides
PART OF LOT 1 ON CP825707 INTO
LOT 9 ON SP119254
Produced at 09:28 on 10/02/2003

1661. SURVEY PLAN No 706341808
subdivides
PART OF LOT 1 ON CP825707 INTO
LOT 10 ON SP119253
Produced at 09:25 on 10/02/2003

1662. SURVEY PLAN No 706341765
subdivides
PART OF LOT 1 ON CP825707 INTO
LOT 11 ON SP119252
Produced at 09:20 on 10/02/2003

1663. SURVEY PLAN No 706341755
subdivides
PART OF LOT 1 ON CP825707 INTO
LOT 371 ON SP119251
Produced at 09:18 on 10/02/2003

1664. SURVEY PLAN No 706341739
subdivides
PART OF LOT 1 ON CP825707 INTO
LOTS 351 AND 352 ON SP119250
Produced at 09:17 on 10/02/2003

1665. SURVEY PLAN No 706341732
subdivides
PART OF LOT 1 ON CP825707 INTO
LOT 321 ON SP119249
Produced at 09:16 on 10/02/2003

1666. SURVEY PLAN No 706341724
subdivides
PART OF LOT 1 ON CP825707 INTO
LOT 301 ON SP119248
Produced at 09:15 on 10/02/2003

QUEENSLAND GOVERNMENT

HISTORICAL STATE TENURE SEARCH

NATURAL RESOURCES AND WATER, QUEENSLAND

Request No: 1576984
Search Date: 08/08/2007 10:04

Title Reference: 40008706
Date Created: 10/12/1996

ENCUMBRANCES

1667. SURVEY PLAN No 706341717
subdivides
PART OF LOT 1 ON CP825707 INTO
LOT 273 ON SP119247
Produced at 09:14 on 10/02/2003

1668. SURVEY PLAN No 706341712
subdivides
PART OF LOT 1 ON CP825707 INTO
LOTS 271 AND 272 ON SP119246
Produced at 09:13 on 10/02/2003

1669. SURVEY PLAN No 706341707
subdivides
PART OF LOT 1 ON CP825707 INTO
LOT 262 ON SP119245
Produced at 09:12 on 10/02/2003

1670. SURVEY PLAN No 706341700
subdivides
PART OF LOT 1 ON CP825707 INTO
LOTS 11 AND 12 ON SP119244
Produced at 09:11 on 10/02/2003

1671. SURVEY PLAN No 706341648
subdivides
PART OF LOT 1 ON CP825707 INTO
LOT 38 ON SP119243
Produced at 09:00 on 10/02/2003

1672. SURVEY PLAN No 706341638
subdivides
PART OF LOT 1 ON CP825707 INTO
LOT 191 ON SP119241
Produced at 08:56 on 10/02/2003

1673. SURVEY PLAN No 706341634
subdivides
PART OF LOT 1 ON CP825707 INTO
LOTS 71 AND 72 ON SP119240
Produced at 08:55 on 10/02/2003

QUEENSLAND GOVERNMENT

HISTORICAL STATE TENURE SEARCH

NATURAL RESOURCES AND WATER, QUEENSLAND

Request No: 1576984
Search Date: 08/08/2007 10:04

Title Reference: 40008706
Date Created: 10/12/1996

ENCUMBRANCES

1674. SURVEY PLAN No 706341633
subdivides
PART OF LOT 1 ON CP825707 INTO
LOT 101 ON SP119239
Produced at 08:54 on 10/02/2003

1675. SURVEY PLAN No 706341627
subdivides
PART OF LOT 1 ON CP825707 INTO
LOT 121 ON SP119238
Produced at 08:53 on 10/02/2003

1676. SURVEY PLAN No 706341560
subdivides
PART OF LOT 1 ON CP825707 INTO
LOT 211 ON SP119237
Produced at 08:31 on 10/02/2003

1677. SURVEY PLAN No 706341553
subdivides
PART OF LOT 1 ON CP825707 INTO
LOT 201 ON SP119235
Produced at 08:30 on 10/02/2003

1678. SURVEY PLAN No 706341547
subdivides
PART OF LOT 1 ON CP825707 INTO
LOT 202 ON SP119236
Produced at 08:28 on 10/02/2003

1679. SURVEY PLAN No 706341540
subdivides
PART OF LOT 1 ON CP825707 INTO
LOT 181 ON SP119234
Produced at 08:27 on 10/02/2003

1680. SURVEY PLAN No 706341494
subdivides
PART OF LOT 1 ON CP825707 INTO
LOT 171 ON SP119233
Produced at 08:11 on 10/02/2003

QUEENSLAND GOVERNMENT

HISTORICAL STATE TENURE SEARCH

NATURAL RESOURCES AND WATER, QUEENSLAND

Request No: 1576984
Search Date: 08/08/2007 10:04

Title Reference: 40008706
Date Created: 10/12/1996

ENCUMBRANCES

1681. SURVEY PLAN No 706341489
subdivides
PART OF LOT 1 ON CP825707 INTO
LOT 161 ON SP119232
Produced at 08:10 on 10/02/2003

1682. SURVEY PLAN No 706341430
subdivides
PART OF LOT 1 ON CP825707 INTO
LOT 141 ON SP119231
Produced at 08:01 on 10/02/2003

1683. SURVEY PLAN No 706341422
subdivides
PART OF LOT 1 ON CP825707 INTO
LOT 22 ON SP119230
Produced at 07:59 on 10/02/2003

1684. SURVEY PLAN No 706341364
subdivides
PART OF LOT 1 ON CP825707 INTO
LOTS 20 AND 21 ON SP119229
Produced at 07:47 on 10/02/2003

1685. SURVEY PLAN No 706341358
subdivides
PART OF LOT 1 ON CP825707 INTO
LOTS 182 ON SP119228
Produced at 07:45 on 10/02/2003

1686. SURVEY PLAN No 706341354
subdivides
PART OF LOT 1 ON CP825707 INTO
LOT 211 ON SP119227
Produced at 07:44 on 10/02/2003

1687. SURVEY PLAN No 706337810
subdivides
PART OF LOT 1 ON CP825707 INTO
LOTS 222 ON SP119226
Produced at 09:42 on 07/02/2003

QUEENSLAND GOVERNMENT

HISTORICAL STATE TENURE SEARCH

NATURAL RESOURCES AND WATER, QUEENSLAND

Request No: 1576984
Search Date: 08/08/2007 10:04

Title Reference: 40008706
Date Created: 10/12/1996

ENCUMBRANCES

1688. SURVEY PLAN No 706337806
subdivides
PART OF LOT 1 ON CP825707 INTO
LOT 231 ON SP119225
Produced at 09:41 on 07/02/2003

1689. SURVEY PLAN No 706337801
subdivides
PART OF LOT 1 ON CP825707 INTO
LOTS 251 TO 253 ON SP119224
Produced at 09:40 on 07/02/2003

1690. SURVEY PLAN No 706337787
subdivides
PART OF LOT 1 ON CP825707 INTO
LOTS 341 AND 342 ON SP119222
Produced at 09:37 on 07/02/2003

1691. SURVEY PLAN No 706337778
subdivides
PART OF LOT 1 ON CP825707 INTO
LOTS 312 AND 313 ON SP119221
Produced at 09:36 on 07/02/2003

1692. SURVEY PLAN No 706337746
subdivides
PART OF LOT 1 ON CP825707 INTO
LOTS 311 ON SP119220
Produced at 09:30 on 07/02/2003

1693. SURVEY PLAN No 706337337
subdivides
PART OF LOT 1 ON CP825707 INTO
LOT 281 AND 282 ON SP119219
Produced at 08:10 on 07/02/2003

1694. SURVEY PLAN No 706337329
subdivides
PART OF LOT 1 ON CP825707 INTO
LOT 202 ON SP119218
Produced at 08:09 on 07/02/2003

QUEENSLAND GOVERNMENT

HISTORICAL STATE TENURE SEARCH

NATURAL RESOURCES AND WATER, QUEENSLAND

Request No: 1576984
Search Date: 08/08/2007 10:04

Title Reference: 40008706
Date Created: 10/12/1996

ENCUMBRANCES

1695. SURVEY PLAN No 706337324
subdivides
PART OF LOT 1 ON CP825707 INTO
LOT 201 ON SP119217
Produced at 08:08 on 07/02/2003

1696. SURVEY PLAN No 706337319
subdividing part of
LOT 1 on CP825707
into
LOTS 31 AND 32 ON SP113983
Produced at 08:06 on 07/02/2003

1697. SURVEY PLAN No 706343302
subdivides
PART OF LOT 1 ON CP825707 INTO
LOT 131 ON SP121568
Produced at 12:18 on 10/02/2003

1698. SURVEY PLAN No 706343298
subdivides
PART OF LOT 1 ON CP825707 INTO
LOT 101 ON SP121567
Produced at 12:17 on 10/02/2003

1699. SURVEY PLAN No 706343291
subdivides
PART OF LOT 1 ON CP825707 INTO
LOT 71 ON SP121566
Produced at 12:16 on 10/02/2003

1700. SURVEY PLAN No 706343287
subdivides
PART OF LOT 1 ON CP825707 INTO
LOT 51 ON SP121565
Produced at 12:15 on 10/02/2003

1701. SURVEY PLAN No 706343284
subdivides
PART OF LOT 1 ON CP825707 INTO
LOT 31 ON SP121564
Produced at 12:14 on 10/02/2003

QUEENSLAND GOVERNMENT

HISTORICAL STATE TENURE SEARCH

NATURAL RESOURCES AND WATER, QUEENSLAND

Request No: 1576984
Search Date: 08/08/2007 10:04

Title Reference: 40008706
Date Created: 10/12/1996

ENCUMBRANCES

1702. SURVEY PLAN No 706343274
subdivides
LOTS 412 TO 415 ON SP121563
Produced at 12:13 on 10/02/2003

1703. SURVEY PLAN No 706343269
subdivides
PART OF LOT 1 ON CP825707 INTO
LOT 411 ON SP121562
Produced at 12:12 on 10/02/2003

1704. SURVEY PLAN No 706343263
subdivides
PART OF LOT 1 ON CP825707 INTO
LOT 371 ON SP121561
Produced at 12:11 on 10/02/2003

1705. SURVEY PLAN No 706343257
subdivides
PART OF LOT 1 ON CP825707 INTO
LOT 351 ON SP121560
Produced at 12:10 on 10/02/2003

1706. SURVEY PLAN No 706343252
subdivides
PART OF LOT 1 ON CP825707 INTO
LOT 292 ON SP121559
Produced at 12:09 on 10/02/2003

1707. SURVEY PLAN No 706343242
subdivides
PART OF LOT 1 ON CP825707 INTO
LOTS 260 AND 261 ON SP121558
Produced at 12:09 on 10/02/2003

1708. SURVEY PLAN No 706343235
subdivides the land into
LOT 221 ON SP121557
Produced at 12:08 on 10/02/2003

1709. SURVEY PLAN No 706252418
subdivides part of the land into
LOT 141 ON SP122067
Produced at 08:18 on 08/01/2003

QUEENSLAND GOVERNMENT

HISTORICAL STATE TENURE SEARCH

NATURAL RESOURCES AND WATER, QUEENSLAND

Request No: 1576984
Search Date: 08/08/2007 10:04

Title Reference: 40008706
Date Created: 10/12/1996

ENCUMBRANCES

1710. SURVEY PLAN No 706252414
subdivides part of the land into
LOT 131 ON SP122066
Produced at 08:17 on 08/01/2003

1711. SURVEY PLAN No 706252407
subdivides part of the land into
LOTS 21 AND 22 ON SP122065
Produced at 08:13 on 08/01/2003

1712. SURVEY PLAN No 706252387
subdivides part of the land into
LOT 111 ON SP122064
Produced at 08:06 on 08/01/2003

1713. SURVEY PLAN No 706252377
subdivides part of the land into
LOT 101 ON SP122063
Produced at 08:01 on 08/01/2003

1714. SURVEY PLAN No 706252338
subdivides part of the land into
LOTS 71 AND 72 ON SP122062
Produced at 07:50 on 08/01/2003

1715. SURVEY PLAN No 706252336
subdivides part of the land into
LOTS 41 AND 42 ON SP122061
Produced at 07:46 on 08/01/2003

1716. SURVEY PLAN No 706252324
subdivides part of the land into
LOTS 21 AND 22 ON SP122060
Produced at 07:35 on 08/01/2003

1717. SURVEY PLAN No 706248173
subdivides part of the land into
LOT 11 ON SP122059
Produced at 15:45 on 06/01/2003

1718. SURVEY PLAN No 706247929
subdivides part of the land into
LOTS 141 AND 142 ON SP122057
Produced at 15:18 on 06/01/2003

QUEENSLAND GOVERNMENT

HISTORICAL STATE TENURE SEARCH

NATURAL RESOURCES AND WATER, QUEENSLAND

Request No: 1576984
Search Date: 08/08/2007 10:04

Title Reference: 40008706
Date Created: 10/12/1996

ENCUMBRANCES

1719. SURVEY PLAN No 706247921
subdivides part of the land into
LOT 132 ON SP122056
Produced at 15:17 on 06/01/2003

1720. SURVEY PLAN No 706247857
subdivides part of the land into
LOT 122 ON SP122055
Produced at 15:10 on 06/01/2003

1721. SURVEY PLAN No 706247836
subdivides part of the land into
LOT 121 ON SP122054
Produced at 15:07 on 06/01/2003

1722. SURVEY PLAN No 706247765
subdivides part of the land into
LOTS 82 AND 83 ON SP122052
Produced at 14:59 on 06/01/2003

1723. SURVEY PLAN No 706247757
subdivides part of the land into
LOT 333 ON SP122051
Produced at 14:58 on 06/01/2003

1724. SURVEY PLAN No 706247749
subdivides part of the land into
LOT 22 ON SP122050
Produced at 14:57 on 06/01/2003

1725. SURVEY PLAN No 706247513
subdivides part of the land into
LOT 31 ON SP121954
Produced at 14:26 on 06/01/2003

1726. SURVEY PLAN No 706247256
surveys part of
LOT 1 ON CP825707 INTO LOT 369 ON CP827121
Produced at 13:41 on 06/01/2003

1727. SURVEY PLAN No 706247247
surveys part of
LOT 1 ON CP825707 INTO LOT 362 ON CP827096
Produced at 13:40 on 06/01/2003

QUEENSLAND GOVERNMENT

HISTORICAL STATE TENURE SEARCH

NATURAL RESOURCES AND WATER, QUEENSLAND

Request No: 1576984
Search Date: 08/08/2007 10:04

Title Reference: 40008706
Date Created: 10/12/1996

ENCUMBRANCES

1728. SURVEY PLAN No 706247235
surveys part of
LOT 1 ON CP825707 INTO LOT 363 ON CP827095
Produced at 13:39 on 06/01/2003

1729. SURVEY PLAN No 706247225
surveys part of
LOT 1 ON CP825707 INTO LOT 351 ON CP827094
Produced at 13:37 on 06/01/2003

1730. SURVEY PLAN No 706247217
surveys part of
LOT 1 ON CP825707 INTO LOTS 341 AND 342 ON CP827093
Produced at 13:35 on 06/01/2003

1731. SURVEY PLAN No 706247207
surveys part of
LOT 1 ON CP825707 INTO LOT 331 ON CP827092
Produced at 13:33 on 06/01/2003

1732. SURVEY PLAN No 706247193
surveys part of
LOT 1 ON CP825707 INTO LOTS 227 TO 229 ON CP827090
Produced at 13:31 on 06/01/2003

1733. SURVEY PLAN No 706247170
surveys part of
LOT 1 ON CP825707 INTO LOT 301 ON CP827089
Produced at 13:25 on 06/01/2003

1734. SURVEY PLAN No 706247165
surveys part of
LOT 1 ON CP825707 INTO LOT 26 ON CP827088
Produced at 13:23 on 06/01/2003

1735. SURVEY PLAN No 706246635
surveys part of
LOT 1 ON CP825707 INTO LOT 231 ON CP 827043
Produced at 12:03 on 06/01/2003

1736. SURVEY PLAN No 706274225
subdivides
PART OF LOT 1 ON CP825707 INTO
LOTS 350 TO 355 ON SP108260
Produced at 09:36 on 15/01/2003

QUEENSLAND GOVERNMENT

HISTORICAL STATE TENURE SEARCH

NATURAL RESOURCES AND WATER, QUEENSLAND

Request No: 1576984
Search Date: 08/08/2007 10:04

Title Reference: 40008706
Date Created: 10/12/1996

ENCUMBRANCES

1737. SURVEY PLAN No 706274185
subdivides
PART OF LOT 1 ON CP825707 INTO
LOT 311 ON SP108259
Produced at 09:30 on 15/01/2003

1738. SURVEY PLAN No 706274166
subdivides
PART OF LOT 1 ON CP825707 INTO
LOTS 252 TO 256 ON SP108258
Produced at 09:27 on 15/01/2003

1739. SURVEY PLAN No 706274149
subdivides
PART OF LOT 1 ON CP825707 INTO
LOT 211 ON SP108257
Produced at 09:26 on 15/01/2003

1740. SURVEY PLAN No 706274134
subdivides
PART OF LOT 1 ON CP825707 INTO
LOT 71 ON SP108256
Produced at 09:24 on 15/01/2003

1741. SURVEY PLAN No 706274114
subdivides
PART OF LOT 1 ON CP825707 INTO
LOT 91 ON SP108254
Produced at 09:22 on 15/01/2003

1742. SURVEY PLAN No 706274100
subdivides
PART OF LOT 1 ON CP825707 INTO
LOTS 82 AND 83 ON SP108253
Produced at 09:20 on 15/01/2003

1743. SURVEY PLAN No 706274071
subdivides
PART OF LOT 1 ON CP825707 INTO
LOT 261 ON SP108250
Produced at 09:18 on 15/01/2003

QUEENSLAND GOVERNMENT

HISTORICAL STATE TENURE SEARCH

NATURAL RESOURCES AND WATER, QUEENSLAND

Request No: 1576984
Search Date: 08/08/2007 10:04

Title Reference: 40008706
Date Created: 10/12/1996

ENCUMBRANCES

1744. SURVEY PLAN No 706274044
subdivides
PART OF LOT 1 ON CP825707 INTO
LOT 171 ON SP108248
Produced at 09:15 on 15/01/2003

1745. SURVEY PLAN No 706274018
subdivides
PART OF LOT 1 ON CP825707 INTO
LOTS 71 AND 72 ON SP108246
Produced at 09:11 on 15/01/2003

1746. SURVEY PLAN No 706274007
subdivides
PART OF LOT 1 ON CP825707 INTO
LOT 51 ON SP108245
Produced at 09:10 on 15/01/2003

1747. SURVEY PLAN No 706273975
subdivides
PART OF LOT 1 ON CP825707 INTO
LOT 163 ON SP108244
Produced at 09:07 on 15/01/2003

1748. SURVEY PLAN No 706273949
subdivides
PART OF LOT 1 ON CP825707 INTO
LOT 125 ON SP108243
Produced at 09:04 on 15/01/2003

1749. SURVEY PLAN No 706273805
subdivides
PART OF LOT 1 ON CP825707 INTO
LOTS 1402 AND 1403 ON SP108242
Produced at 08:44 on 15/01/2003

1750. SURVEY PLAN No 706274613
subdivides
PART OF LOT 1 ON CP825707 INTO
LOT 18 ON SP113924
Produced at 10:17 on 15/01/2003

QUEENSLAND GOVERNMENT

HISTORICAL STATE TENURE SEARCH

NATURAL RESOURCES AND WATER, QUEENSLAND

Request No: 1576984
Search Date: 08/08/2007 10:04

Title Reference: 40008706
Date Created: 10/12/1996

ENCUMBRANCES

1751. SURVEY PLAN No 706274496
subdivides
PART OF LOT 1 ON CP825707 INTO
LOT 14 ON SP113922
Produced at 10:05 on 15/01/2003

1752. SURVEY PLAN No 706274466
subdivides
PART OF LOT 1 ON CP825707 INTO
LOTS 131 AND 132 ON SP108269
Produced at 10:02 on 15/01/2003

1753. SURVEY PLAN No 706274439
subdivides
PART OF LOT 1 ON CP825707 INTO
LOTS 60 AND 61 ON SP108268
Produced at 10:00 on 15/01/2003

1754. SURVEY PLAN No 706274412
subdivides
PART OF LOT 1 ON CP825707 INTO
LOTS 241 AND 242 ON SP108267
Produced at 09:58 on 15/01/2003

1755. SURVEY PLAN No 706274387
subdivides
PART OF LOT 1 ON CP825707 INTO
LOT 191 ON SP108266
Produced at 09:56 on 15/01/2003

1756. SURVEY PLAN No 706274371
subdivides
PART OF LOT 1 ON CP825707 INTO
LOT 111 ON SP108265
Produced at 09:54 on 15/01/2003

1757. SURVEY PLAN No 706274352
subdivides
PART OF LOT 1 ON CP825707 INTO
LOT 61 ON SP108264
Produced at 09:52 on 15/01/2003

QUEENSLAND GOVERNMENT

HISTORICAL STATE TENURE SEARCH

NATURAL RESOURCES AND WATER, QUEENSLAND

Request No: 1576984
Search Date: 08/08/2007 10:04

Title Reference: 40008706
Date Created: 10/12/1996

ENCUMBRANCES

1758. SURVEY PLAN No 706274333
subdivides
PART OF LOT 1 ON CP825707 INTO
LOTS 22 TO 24 ON SP108263
Produced at 09:51 on 15/01/2003

1759. SURVEY PLAN No 706274258
subdivides
PART OF LOT 1 ON CP825707 INTO
LOT 127 ON SP108262
Produced at 09:41 on 15/01/2003

1760. SURVEY PLAN No 706274248
subdivides
PART OF LOT 1 ON CP825707 INTO
LOT 382 ON SP108261
Produced at 09:40 on 15/01/2003

1761. SURVEY PLAN No 706274122
subdivides
PART OF LOT 1 ON CP825707 INTO
LOTS 41 TO 43 ON SP108255
Produced at 09:23 on 15/01/2003

1762. SURVEY PLAN No 706273730
subdivides
PART OF LOT 1 ON CP825707 INTO
LOTS 2 TO 4 ON SP129242
Produced at 08:28 on 15/01/2003

1763. SURVEY PLAN No 706273698
subdivides
PART OF LOT 1 ON CP825707 INTO
LOTS 11 TO 16 ON SP122189
Produced at 08:21 on 15/01/2003

1764. SURVEY PLAN No 706273685
subdivides
PART OF LOT 1 ON CP825707 INTO
LOTS 12 AND 21 ON SP122187
Produced at 08:19 on 15/01/2003

QUEENSLAND GOVERNMENT

HISTORICAL STATE TENURE SEARCH

NATURAL RESOURCES AND WATER, QUEENSLAND

Request No: 1576984
Search Date: 08/08/2007 10:04

Title Reference: 40008706
Date Created: 10/12/1996

ENCUMBRANCES

1765. SURVEY PLAN No 706273660
subdivides
PART OF LOT 1 ON CP825707 INTO
LOTS 331 AND 332 ON SP122186
Produced at 08:15 on 15/01/2003

1766. SURVEY PLAN No 706273633
subdivides
PART OF LOT 1 ON CP825707 INTO
LOTS 301 AND 311 ON SP122185
Produced at 08:08 on 15/01/2003

1767. SURVEY PLAN No 706273629
subdivides
PART OF LOT 1 ON CP825707 INTO
LOTS 291 AND 292 ON SP122184
Produced at 08:07 on 15/01/2003

1768. SURVEY PLAN No 706273624
subdivides
PART OF LOT 1 ON CP825707 INTO
LOTS 281 AND 282 ON SP122183
Produced at 08:06 on 15/01/2003

1769. SURVEY PLAN No 706273620
subdividing part of
LOT 1 on CP825707
into
LOTS 271 TO 273 ON SP122182
Produced at 08:04 on 15/01/2003

1770. CORRECTION No 706287800

Produced at 11:59 on 20/01/2003

1771. CORRECTION No 706287405

Produced at 11:28 on 20/01/2003

1772. SURVEY PLAN No 706257199
subdivides
PART OF LOT 1 ON CP825707 INTO
LOT 53 ON SP129848
Produced at 08:36 on 09/01/2003

QUEENSLAND GOVERNMENT

HISTORICAL STATE TENURE SEARCH

NATURAL RESOURCES AND WATER, QUEENSLAND

Request No: 1576984
Search Date: 08/08/2007 10:04

Title Reference: 40008706
Date Created: 10/12/1996

ENCUMBRANCES

1773. SURVEY PLAN No 706256368
subdivides
PART OF LOT 1 ON CP825707 INTO
LOTS 22 AND 23 ON SP134380
Produced at 15:15 on 08/01/2003

1774. SURVEY PLAN No 706256348
subdivides
PART OF LOT 1 ON CP825707 INTO
LOT 348 ON SP129863
Produced at 15:13 on 08/01/2003

1775. SURVEY PLAN No 706256316
subdivides
PART OF LOT 1 ON CP825707 INTO
LOT 347 ON SP129862
Produced at 15:10 on 08/01/2003

1776. SURVEY PLAN No 706256179
subdivides
PART OF LOT 1 ON CP825707 INTO
LOT 23 ON SP129846
Produced at 14:55 on 08/01/2003

1777. SURVEY PLAN No 706256138
subdivides
PART OF LOT 1 ON CP825707
INTO LOT 45 ON SP129854
Produced at 14:48 on 08/01/2003

1778. SURVEY PLAN No 706256011
subdivides
PART OF LOT 1 ON CP825707 INTO
LOT 346 ON SP129861
Produced at 14:29 on 08/01/2003

1779. SURVEY PLAN No 706255984
subdivides
PART OF LOT 1 ON CP825707 INTO
LOTS 344 AND 345 ON SP129860
Produced at 14:24 on 08/01/2003

1780. SURVEY PLAN No 706255977
subdivides
LOT 343 ON SP129859
Produced at 14:23 on 08/01/2003

QUEENSLAND GOVERNMENT

HISTORICAL STATE TENURE SEARCH

NATURAL RESOURCES AND WATER, QUEENSLAND

Request No: 1576984
Search Date: 08/08/2007 10:04

Title Reference: 40008706
Date Created: 10/12/1996

ENCUMBRANCES

1781. SURVEY PLAN No 706255929
subdivides
PART OF LOT 1 ON CP825707 INTO
LOT 342 ON SP129858
Produced at 14:16 on 08/01/2003

1782. SURVEY PLAN No 706255901
subdivides
PART OF LOT 1 ON CP825707 INTO
LOT 49 ON SP129857
Produced at 14:12 on 08/01/2003

1783. SURVEY PLAN No 706255896
subdivides
PART OF LOT 1 ON CP825707 INTO
LOTS 47 AND 48 ON SP129856
Produced at 14:10 on 08/01/2003

1784. SURVEY PLAN No 706255312
subdivides
PART OF LOT 1 ON CP825707 INTO
LOT 46 ON SP129855
Produced at 12:15 on 08/01/2003

1785. SURVEY PLAN No 706255245
subdivides
PART OF LOT 1 ON CP825707 INTO
LOT 44 ON SP129853
Produced at 12:07 on 08/01/2003

1786. SURVEY PLAN No 706255170
subdivides
PART OF LOT 1 ON CP825707 INTO
LOT 43 ON SP129852
Produced at 12:01 on 08/01/2003

1787. SURVEY PLAN No 706255127
subdivides
PART OF LOT 1 ON CP825707 INTO
LOT 42 ON SP129851
Produced at 11:56 on 08/01/2003

QUEENSLAND GOVERNMENT

HISTORICAL STATE TENURE SEARCH

NATURAL RESOURCES AND WATER, QUEENSLAND

Request No: 1576984
Search Date: 08/08/2007 10:04

Title Reference: 40008706
Date Created: 10/12/1996

ENCUMBRANCES

1788. SURVEY PLAN No 706254988
subdivides
PART OF LOT 1 ON CP825707 INTO
LOTS 340 AND 341 ON SP129850
Produced at 11:45 on 08/01/2003

1789. SURVEY PLAN No 706254946
subdivides
PART OF LOT 1 ON CP825707 INTO
LOTS 81 AND 82 ON SP129849
Produced at 11:40 on 08/01/2003

1790. SURVEY PLAN No 706254763
subdivides the land into
LOT 13 ON SP129847
Produced at 11:26 on 08/01/2003

1791. SURVEY PLAN No 706241934
subdivides part of the land into
LOT 465 ON SP130042
Produced at 09:17 on 03/01/2003

1792. SURVEY PLAN No 706241864
subdivides part of the land into
LOT 191 ON SP130041
Produced at 09:05 on 03/01/2003

1793. SURVEY PLAN No 706241843
subdivides part of the land into
LOTS 39 AND 40 ON SP133477
Produced at 08:57 on 03/01/2003

1794. SURVEY PLAN No 706241834
subdivides part of the land into
LOT 181 ON SP130040
Produced at 08:53 on 03/01/2003

1795. SURVEY PLAN No 706241797
subdivides part of the land into
LOTS 171 TO 173 ON SP130039
Produced at 08:38 on 03/01/2003

1796. SURVEY PLAN No 706241783
subdivides part of the land into
LOT 161 ON SP130038
Produced at 08:32 on 03/01/2003

QUEENSLAND GOVERNMENT

HISTORICAL STATE TENURE SEARCH

NATURAL RESOURCES AND WATER, QUEENSLAND

Request No: 1576984
Search Date: 08/08/2007 10:04

Title Reference: 40008706
Date Created: 10/12/1996

ENCUMBRANCES

1797. SURVEY PLAN No 706241780
subdivides part of the land into
LOT 151 ON SP130037
Produced at 08:29 on 03/01/2003

1798. SURVEY PLAN No 706241760
subdivides part of the land into
LOT 141 ON SP130036
Produced at 08:16 on 03/01/2003

1799. SURVEY PLAN No 706241757
subdivides part of the land into
LOT 131 ON SP130035
Produced at 08:08 on 03/01/2003

1800. SURVEY PLAN No 706241755
subdivides part of the land into
LOT 121 ON SP130034
Produced at 08:05 on 03/01/2003

1801. SURVEY PLAN No 706241453
subdivides part of the land into
LOT 111 ON SP130033
Produced at 15:45 on 02/01/2003

1802. SURVEY PLAN No 706241221
subdivides part of the land into
LOT 101 ON SP130032
Produced at 14:50 on 02/01/2003

1803. SURVEY PLAN No 706241183
subdivides part of the land into
LOT 91 ON SP130031
Produced at 14:40 on 02/01/2003

1804. SURVEY PLAN No 706241080
subdivides part of the land into
LOT 81 ON SP130030
Produced at 14:15 on 02/01/2003

1805. SURVEY PLAN No 706245066
subdivides
PART OF LOT 1 ON CP825707 INTO
LOTS 242 AND 243 ON SP116402
Produced at 09:24 on 06/01/2003

QUEENSLAND GOVERNMENT

HISTORICAL STATE TENURE SEARCH

NATURAL RESOURCES AND WATER, QUEENSLAND

Request No: 1576984
Search Date: 08/08/2007 10:04

Title Reference: 40008706
Date Created: 10/12/1996

ENCUMBRANCES

1806. SURVEY PLAN No 706245020
subdivides
PART OF LOT 1 ON CP825707 INTO
LOT 241 ON SP116401
Produced at 09:20 on 06/01/2003

1807. SURVEY PLAN No 706245008
subdivides
PART OF LOT 1 ON CP825707 INTO
LOTS 211 AND 212 ON SP116400
Produced at 09:19 on 06/01/2003

1808. SURVEY PLAN No 706244988
subdivides
PART OF LOT 1 ON CP825707 INTO
LOT 151 ON SP116398
Produced at 09:16 on 06/01/2003

1809. SURVEY PLAN No 706244968
subdivides
PART OF LOT 1 ON CP825707 INTO
LOTS 141 AND 142 ON SP116397
Produced at 09:13 on 06/01/2003

1810. SURVEY PLAN No 706244769
subdivides
PART OF LOT 1 ON CP825707 INTO
LOT 351 ON SP116412
Produced at 08:20 on 06/01/2003

1811. SURVEY PLAN No 706244761
subdivides
PART OF LOT 1 ON CP825707 INTO
LOT 321 ON SP116411
Produced at 08:12 on 06/01/2003

1812. SURVEY PLAN No 706244760
subdivides
PART OF LOT 1 ON CP825707 INTO
LOT 291 ON SP116410
Produced at 08:11 on 06/01/2003

QUEENSLAND GOVERNMENT

HISTORICAL STATE TENURE SEARCH

NATURAL RESOURCES AND WATER, QUEENSLAND

Request No: 1576984
Search Date: 08/08/2007 10:04

Title Reference: 40008706
Date Created: 10/12/1996

ENCUMBRANCES

1813. SURVEY PLAN No 706244759
subdivides
PART OF LOT 1 ON CP825707 INTO
LOT 281 ON SP116409
Produced at 08:10 on 06/01/2003

1814. SURVEY PLAN No 706244758
subdivides
PART OF LOT 1 ON CP825707 INTO
LOTS 272 AND 273 ON SP116408
Produced at 08:08 on 06/01/2003

1815. SURVEY PLAN No 706244757
subdivides
PART OF LOT 1 ON CP825707 INTO
LOTS 251 AND 261 ON SP116407
Produced at 08:07 on 06/01/2003

1816. SURVEY PLAN No 706244718
subdivides
PART OF LOT 1 ON CP825707
INTO LOTS 231 AND 241 ON SP116406
Produced at 07:36 on 06/01/2003

1817. SURVEY PLAN No 706244716
subdivides
PART OF LOT 1 ON CP825707
LOT 221 ON SP116405
Produced at 07:35 on 06/01/2003

1818. SURVEY PLAN No 706244715
subdivides
PART OF LOT 1 ON CP825707
INTO LOT 201 ON SP116404
Produced at 07:33 on 06/01/2003

1819. SURVEY PLAN No 706244714
subdividing part of
LOT 1 on CP825707
into
LOT 191 ON SP116403
Produced at 07:32 on 06/01/2003

QUEENSLAND GOVERNMENT

HISTORICAL STATE TENURE SEARCH

NATURAL RESOURCES AND WATER, QUEENSLAND

Request No: 1576984
Search Date: 08/08/2007 10:04

Title Reference: 40008706
Date Created: 10/12/1996

ENCUMBRANCES

1820. SURVEY PLAN No 706194404
surveys part of the land into
LOT 30 ON SP130134
Produced at 11:19 on 12/12/2002

1821. SURVEY PLAN No 706194373
surveys part of the land into
LOT 15 ON SP130133
Produced at 11:17 on 12/12/2002

1822. SURVEY PLAN No 706194286
surveys part of the land into
LOT 40 ON SP130132
Produced at 11:11 on 12/12/2002

1823. SURVEY PLAN No 706194262
surveys part of the land into
LOT 251 ON SP130131
Produced at 11:09 on 12/12/2002

1824. SURVEY PLAN No 706194179
surveys part of the land into
LOT 281 ON SP130129
Produced at 11:02 on 12/12/2002

1825. SURVEY PLAN No 706194151
surveys part of the land into
LOTS 302 AND 303 ON SP130128
Produced at 11:00 on 12/12/2002

1826. SURVEY PLAN No 706194205
surveys part of the land into
LOT 271 ON SP130130
Produced at 11:05 on 12/12/2002

1827. SURVEY PLAN No 706194112
surveys part of the land into
LOT 311 ON SP130127
Produced at 10:57 on 12/12/2002

1828. SURVEY PLAN No 706194072
surveys part of the land into
LOT 331 ON SP130126
Produced at 10:53 on 12/12/2002

QUEENSLAND GOVERNMENT

HISTORICAL STATE TENURE SEARCH

NATURAL RESOURCES AND WATER, QUEENSLAND

Request No: 1576984
Search Date: 08/08/2007 10:04

Title Reference: 40008706
Date Created: 10/12/1996

ENCUMBRANCES

1829. SURVEY PLAN No 706194053
surveys part of the land into
LOTS 351 AND 352 ON SP130125
Produced at 10:51 on 12/12/2002

1830. SURVEY PLAN No 706194015
surveys part of the land into
LOTS 372 AND 373 ON SP130124
Produced at 10:47 on 12/12/2002

1831. SURVEY PLAN No 706194002
surveys part of the land into
LOT 371 ON SP130123
Produced at 10:46 on 12/12/2002

1832. SURVEY PLAN No 706193989
surveys part of the land into
LOT 401 ON SP130122
Produced at 10:45 on 12/12/2002

1833. SURVEY PLAN No 706193740
surveys part of the land into
LOT 411 ON SP130121
Produced at 10:21 on 12/12/2002

1834. SURVEY PLAN No 706193716
surveys part of the land into
LOT 441 ON SP130120
Produced at 10:18 on 12/12/2002

1835. SURVEY PLAN No 706193688
surveys part of the land into
LOTS 463 AND 464 ON SP130119
Produced at 10:16 on 12/12/2002

1836. SURVEY PLAN No 706193677
surveys part of the land into
LOT 461 ON SP130118
Produced at 10:15 on 12/12/2002

1837. SURVEY PLAN No 706193662
surveys part of the land into
LOT 471 ON SP130117
Produced at 10:14 on 12/12/2002

QUEENSLAND GOVERNMENT

HISTORICAL STATE TENURE SEARCH

NATURAL RESOURCES AND WATER, QUEENSLAND

Request No: 1576984
Search Date: 08/08/2007 10:04

Title Reference: 40008706
Date Created: 10/12/1996

ENCUMBRANCES

1838. SURVEY PLAN No 706193641
surveys part of the land into
LOTS 502 AND 503 ON SP130116
Produced at 10:13 on 12/12/2002

1839. SURVEY PLAN No 706193627
surveys part of the land into
LOTS 501 AND 503 ON SP130115
Produced at 10:11 on 12/12/2002

1840. SURVEY PLAN No 706193615
surveys part of the land into
LOT 511 ON SP130114
Produced at 10:10 on 12/12/2002

1841. SURVEY PLAN No 706193581
surveys part of the land into
LOT 531 ON SP130113
Produced at 10:06 on 12/12/2002

1842. SURVEY PLAN No 706193569
surveys part of the land into
LOT 65 ON SP130112
Produced at 10:04 on 12/12/2002

1843. SURVEY PLAN No 706193510
surveys part of the land into
LOT 601 ON SP130111
Produced at 09:59 on 12/12/2002

1844. SURVEY PLAN No 706193473
surveys part of the land into
LOT 581 ON SP130110
Produced at 09:55 on 12/12/2002

1845. SURVEY PLAN No 706193461
surveys part of the land into
LOTS 561, 562 AND 563 ON SP130109
Produced at 09:54 on 12/12/2002

1846. SURVEY PLAN No 706193200
surveys part of the land into
LOTS 511 AND 512 ON SP130108
Produced at 09:08 on 12/12/2002

QUEENSLAND GOVERNMENT

HISTORICAL STATE TENURE SEARCH

NATURAL RESOURCES AND WATER, QUEENSLAND

Request No: 1576984
Search Date: 08/08/2007 10:04

Title Reference: 40008706
Date Created: 10/12/1996

ENCUMBRANCES

1847. SURVEY PLAN No 706194833
surveys part of the land into
LOT 232 ON SP130183
Produced at 11:53 on 12/12/2002

1848. SURVEY PLAN No 706194818
surveys part of the land into
LOT 231 ON SP129807
Produced at 11:51 on 12/12/2002

1849. SURVEY PLAN No 706194804
surveys part of the land into
LOT 91 ON SP129806
Produced at 11:50 on 12/12/2002

1850. SURVEY PLAN No 706194675
surveys part of the land into
LOTS 11 AND 12 ON SP129804
Produced at 11:38 on 12/12/2002

1851. SURVEY PLAN No 706194600
surveys part of the land into
LOT 211 ON SP129803
Produced at 11:33 on 12/12/2002

1852. SURVEY PLAN No 705255188
subdivides part of the land into
LOTS 31 AND 32 ON CP827307
Produced at 11:09 on 11/12/2001

1853. SURVEY PLAN No 705255183
subdivides part of the land into
LOTS 23, 24 AND 26 ON CP827306
Produced at 11:08 on 11/12/2001

1854. SURVEY PLAN No 705255172
subdivides part of the land into
LOTS 21 AND 22 ON CP827305
Produced at 11:07 on 11/12/2001

1855. SURVEY PLAN No 705255165
subdivides part of the land into
LOTS 11 TO 13 ON CP827304
Produced at 11:06 on 11/12/2001

QUEENSLAND GOVERNMENT

HISTORICAL STATE TENURE SEARCH

NATURAL RESOURCES AND WATER, QUEENSLAND

Request No: 1576984
Search Date: 08/08/2007 10:04

Title Reference: 40008706
Date Created: 10/12/1996

ENCUMBRANCES

1856. SURVEY PLAN No 705255152
subdivides part of the land into
LOT 10 ON CP827303
Produced at 11:05 on 11/12/2001

1857. SURVEY PLAN No 705255120
subdivides part of the land into
LOTS 29 AND 30 ON CP827087
Produced at 10:59 on 11/12/2001

1858. SURVEY PLAN No 705255112
subdivides part of the land into
LOTS 27 AND 28 ON CP827078
Produced at 10:58 on 11/12/2001

1859. SURVEY PLAN No 705147038
subdivides part of the land into
LOT 330 on SP104964
Produced at 12:11 on 29/10/2001

1860. SURVEY PLAN No 705146950
subdivides part of the land into
LOT 282 on SP104963
Produced at 11:59 on 29/10/2001

1861. SURVEY PLAN No 705146898
subdivides part of the land into
LOT 276 on SP104962
Produced at 11:53 on 29/10/2001

1862. SURVEY PLAN No 705146870
subdivides part of the land into
LOT 266 on SP104961
Produced at 11:48 on 29/10/2001

1863. SURVEY PLAN No 705146656
subdivides part of the land into
LOT 222 on CP827236
Produced at 11:29 on 29/10/2001

1864. SURVEY PLAN No 705146607
subdivides part of the land into
LOT 221 on CP827235
Produced at 11:26 on 29/10/2001

QUEENSLAND GOVERNMENT

HISTORICAL STATE TENURE SEARCH

NATURAL RESOURCES AND WATER, QUEENSLAND

Request No: 1576984
Search Date: 08/08/2007 10:04

Title Reference: 40008706
Date Created: 10/12/1996

ENCUMBRANCES

1865. SURVEY PLAN No 705146575
subdivides part of the land into
LOT 204 on SP104960
Produced at 11:24 on 29/10/2001

1866. SURVEY PLAN No 705146558
subdivides part of the land into
LOT 199 on CP827233
Produced at 11:22 on 29/10/2001

1867. SURVEY PLAN No 705146513
subdivides part of the land into
LOT 192 on CP827232
Produced at 11:18 on 29/10/2001

1868. SURVEY PLAN No 705146463
subdivides part of the land into
LOT 162 on SP104999
Produced at 11:13 on 29/10/2001

1869. SURVEY PLAN No 705146264
subdivides part of the land into
LOT 152 on CP827229
Produced at 10:50 on 29/10/2001

1870. SURVEY PLAN No 705146236
subdivides part of the land into
LOT 151 on SP104959
Produced at 10:46 on 29/10/2001

1871. SURVEY PLAN No 705146195
subdivides part of the land into
LOT 144 on CP827227
Produced at 10:41 on 29/10/2001

1872. SURVEY PLAN No 705146163
subdivides part of the land into
LOT 143 on CP827226
Produced at 10:38 on 29/10/2001

1873. SURVEY PLAN No 705146117
subdivides part of the land into
LOT 141 on CP827225
Produced at 10:33 on 29/10/2001

QUEENSLAND GOVERNMENT

HISTORICAL STATE TENURE SEARCH

NATURAL RESOURCES AND WATER, QUEENSLAND

Request No: 1576984
Search Date: 08/08/2007 10:04

Title Reference: 40008706
Date Created: 10/12/1996

ENCUMBRANCES

1874. SURVEY PLAN No 705146039
subdivides part of the land into
LOT 133 on CP827224
Produced at 10:25 on 29/10/2001

1875. SURVEY PLAN No 705145996
subdivides part of the land into
LOTS 125 AND 126 ON CP827223
Produced at 10:20 on 29/10/2001

1876. SURVEY PLAN No 705145915
subdivides part of the land into
LOTS 120 AND 121 ON CP827222
Produced at 10:11 on 29/10/2001

1877. SURVEY PLAN No 705145881
subdivides part of the land into
LOT 113 on CP827221
Produced at 10:07 on 29/10/2001

1878. SURVEY PLAN No 705145866
subdivides part of the land into
LOT 112 on CP827220
Produced at 10:06 on 29/10/2001

1879. SURVEY PLAN No 705145844
subdivides part of the land into
LOT 91 on CP827219
Produced at 10:04 on 29/10/2001

1880. SURVEY PLAN No 705145779
subdivides part of the land into
LOT 82 on CP827218
Produced at 09:59 on 29/10/2001

1881. SURVEY PLAN No 705145751
subdivides part of the land into
LOT 331 on CP827217
Produced at 09:57 on 29/10/2001

1882. SURVEY PLAN No 705145731
subdivides part of the land into
LOT 309 on CP827216
Produced at 09:55 on 29/10/2001

QUEENSLAND GOVERNMENT

HISTORICAL STATE TENURE SEARCH

NATURAL RESOURCES AND WATER, QUEENSLAND

Request No: 1576984
Search Date: 08/08/2007 10:04

Title Reference: 40008706
Date Created: 10/12/1996

ENCUMBRANCES

1883. SURVEY PLAN No 705145560
subdivides part of the land into
LOT 308 on CP827215
Produced at 09:39 on 29/10/2001

1884. SURVEY PLAN No 705145473
subdivides part of the land into
LOT 71 on CP827210
Produced at 09:28 on 29/10/2001

1885. SURVEY PLAN No 705145468
subdivides part of the land into
LOT 62 on CP827209
Produced at 09:27 on 29/10/2001

1886. SURVEY PLAN No 705145463
subdivides part of the land into
LOT 61 on CP827208
Produced at 09:25 on 29/10/2001

1887. SURVEY PLAN No 705145458
subdivides part of the land into
LOT 41 on CP827207
Produced at 09:23 on 29/10/2001

1888. SURVEY PLAN No 705145451
subdivides part of the land into
LOT 31 on CP827206
Produced at 09:21 on 29/10/2001

1889. SURVEY PLAN No 705145443
subdivides part of the land into
LOT 13 on CP827205
Produced at 09:20 on 29/10/2001

1890. SURVEY PLAN No 705145417
subdivides part of the land into
LOT 12 on CP827204
Produced at 09:15 on 29/10/2001

1891. SURVEY PLAN No 705145389
subdivides part of the land into
LOTS 10 AND 11 ON CP827202
Produced at 09:08 on 29/10/2001

QUEENSLAND GOVERNMENT

HISTORICAL STATE TENURE SEARCH

NATURAL RESOURCES AND WATER, QUEENSLAND

Request No: 1576984
Search Date: 08/08/2007 10:04

Title Reference: 40008706
Date Created: 10/12/1996

ENCUMBRANCES

1892. SURVEY PLAN No 705145385
subdivides part of the land into
LOT 61 on CP827201
Produced at 09:07 on 29/10/2001

1893. SURVEY PLAN No 705145381
subdivides part of the land into
LOT 51 on CP827200
Produced at 09:05 on 29/10/2001

1894. SURVEY PLAN No 705145351
subdivides part of the land into
LOT 22 on CP827197
Produced at 08:56 on 29/10/2001

1895. SURVEY PLAN No 705145338
subdivides part of the land into
LOT 21 on CP827196
Produced at 08:53 on 29/10/2001

1896. SURVEY PLAN No 705145333
subdivides part of the land into
LOT 11 on CP827195
Produced at 08:52 on 29/10/2001

1897. SURVEY PLAN No 705145326
subdivides part of the land into
LOT 193 on CP827135
Produced at 08:50 on 29/10/2001

1898. SURVEY PLAN No 705145311
subdivides part of the land into
LOT 310 on CP827040
Produced at 08:46 on 29/10/2001

1899. SURVEY PLAN No 705145309
subdivides
PART OF LOT 1 ON CP825707 INTO LOT 361 ON SP104998
Produced at 08:44 on 29/10/2001

1900. SURVEY PLAN No 705003481
subdivides part of the land into
LOT 941 ON SP102242
Produced at 09:58 on 30/08/2001

QUEENSLAND GOVERNMENT

HISTORICAL STATE TENURE SEARCH

NATURAL RESOURCES AND WATER, QUEENSLAND

Request No: 1576984
Search Date: 08/08/2007 10:04

Title Reference: 40008706
Date Created: 10/12/1996

ENCUMBRANCES

1901. SURVEY PLAN No 705003521
subdivides
PART OF LOT 1 ON CP825707 INTO LOTS 1191 AND 1192 ON SP109436
Produced at 10:02 on 30/08/2001

1902. SURVEY PLAN No 705003504
subdivides
PART OF LOT 1 ON CP825707 INTO LOT 1271 ON SP102246
Produced at 10:01 on 30/08/2001

1903. SURVEY PLAN No 705003497
subdivides
PART OF LOT 1 ON CP825707 INTO LOT 1061 ON SP102243
Produced at 09:59 on 30/08/2001

1904. SURVEY PLAN No 705003467
subdivides
PART OF LOT 1 ON CP825707 INTO LOT 1221 ON SP113921
Produced at 09:56 on 30/08/2001

1905. SURVEY PLAN No 704985022
subdivides part of
LOT 1 on CP825707
into
LOT 102 on SP105842
Produced at 09:07 on 23/08/2001

1906. SURVEY PLAN No 704985100
subdivides
PART OF LOT 1 ON CP825707 INTO LOT 401 ON CP827164
Produced at 09:18 on 23/08/2001

1907. SURVEY PLAN No 704985092
subdivides
PART OF LOT 1 ON CP825707 INTO LOT 382 ON CP827163
Produced at 09:17 on 23/08/2001

1908. SURVEY PLAN No 704985084
subdivides
PART OF LOT 1 ON CP825707 INTO LOT 381 ON CP827162
Produced at 09:16 on 23/08/2001

QUEENSLAND GOVERNMENT

HISTORICAL STATE TENURE SEARCH

NATURAL RESOURCES AND WATER, QUEENSLAND

Request No: 1576984
Search Date: 08/08/2007 10:04

Title Reference: 40008706
Date Created: 10/12/1996

ENCUMBRANCES

1909. SURVEY PLAN No 704985077
subdivides
PART OF LOT 1 ON CP825707 INTO LOT 371 ON CP827161
Produced at 09:14 on 23/08/2001

1910. SURVEY PLAN No 704985069
subdivides
PART OF LOT 1 ON CP825707 INTO LOT 361 ON CP827160
Produced at 09:14 on 23/08/2001

1911. SURVEY PLAN No 704985064
subdivides
PART OF LOT 1 ON CP825707 INTO LOT 341 ON CP827159
Produced at 09:13 on 23/08/2001

1912. SURVEY PLAN No 704985055
subdivides
PART OF LOT 1 ON CP825707 INTO LOT 321 ON CP827158
Produced at 09:12 on 23/08/2001

1913. SURVEY PLAN No 704985050
subdivides
PART OF LOT 1 ON CP825707 INTO LOTS 311 AND 312 ON CP827157
Produced at 09:11 on 23/08/2001

1914. SURVEY PLAN No 704985296
subdivides
PART OF LOT 1 ON CP825707 INTO
LOTS 13 AND 14 ON SP116416
Produced at 09:37 on 23/08/2001

1915. SURVEY PLAN No 704985251
subdivides
PART OF LOT 1 ON CP825707 INTO
LOT 14 ON SP116415
Produced at 09:34 on 23/08/2001

1916. SURVEY PLAN No 704985243
subdivides
PART OF LOT 1 ON CP825707 INTO
LOT 582 ON SP116414
Produced at 09:34 on 23/08/2001

QUEENSLAND GOVERNMENT

HISTORICAL STATE TENURE SEARCH

NATURAL RESOURCES AND WATER, QUEENSLAND

Request No: 1576984
Search Date: 08/08/2007 10:04

Title Reference: 40008706
Date Created: 10/12/1996

ENCUMBRANCES

1917. SURVEY PLAN No 704985223
subdivides
PART OF LOT 1 ON CP825707 INTO
LOTS 572 AND 573 ON SP116413
Produced at 09:33 on 23/08/2001

1918. SURVEY PLAN No 704985921
subdivides
PART OF LOT 1 ON CP825707 INTO LOT 21 ON SP122108
Produced at 10:25 on 23/08/2001

1919. SURVEY PLAN No 704985910
subdivides
PART OF LOT 1 ON CP825707 INTO LOTS 20 AND 21 ON SP122106
Produced at 10:24 on 23/08/2001

1920. SURVEY PLAN No 704985899
subdivides
PART OF LOT 1 ON CP825707 INTO LOTS 15 AND 16 ON SP122105
Produced at 10:23 on 23/08/2001

1921. SURVEY PLAN No 704985890
subdivides
PART OF LOT 1 ON CP825707 INTO LOTS 13 AND 14 ON SP122104
Produced at 10:22 on 23/08/2001

1922. SURVEY PLAN No 704985878
subdivides
PART OF LOT 1 ON CP825707 INTO LOTS 11 AND 12 ON SP122103
Produced at 10:21 on 23/08/2001

1923. SURVEY PLAN No 704985857
subdivides
PART OF LOT 1 ON CP825707 INTO LOTS 324 AND 325 ON SP122109
Produced at 10:19 on 23/08/2001

1924. SURVEY PLAN No 704985773
subdivides
PART OF LOT 1 ON CP825707 INTO LOT 178 ON SP122107
Produced at 10:12 on 23/08/2001

1925. SURVEY PLAN No 704985754
subdivides
PART OF LOT 1 ON CP825707 INTO LOTS 322 AND 323 ON SP122110
Produced at 10:11 on 23/08/2001

QUEENSLAND GOVERNMENT

HISTORICAL STATE TENURE SEARCH

NATURAL RESOURCES AND WATER, QUEENSLAND

Request No: 1576984
Search Date: 08/08/2007 10:04

Title Reference: 40008706
Date Created: 10/12/1996

ENCUMBRANCES

1926. SURVEY PLAN No 704985674
subdivides
PART OF LOT 1 ON CP825707 INTO LOT 21 ON SP122101
Produced at 10:06 on 23/08/2001

1927. SURVEY PLAN No 704985657
subdivides
PART OF LOT 1 ON CP825707 INTO LOTS 11 AND 12 ON SP122100
Produced at 10:04 on 23/08/2001

1928. SURVEY PLAN No 704985499
subdivides
PART OF LOT 1 ON CP825707 INTO LOTS 17 AND 18 ON SP122102
Produced at 09:53 on 23/08/2001

1929. SURVEY PLAN No 704967769
subdivides
PART OF LOT 1 ON CP825707 INTO LOT 54 ON SP122302
Produced at 08:59 on 16/08/2001

1930. SURVEY PLAN No 704967765
subdivides
PART OF LOT 1 ON CP825707 INTO LOT 53 ON SP122301
Produced at 08:58 on 16/08/2001

1931. SURVEY PLAN No 704967728
subdivides
PART OF LOT 1 ON CP825707 INTO LOT 52 ON SP122300
Produced at 08:49 on 16/08/2001

1932. SURVEY PLAN No 704967724
subdivides
PART OF LOT 1 ON CP825707 INTO LOT 51 ON SP122299
Produced at 08:47 on 16/08/2001

1933. SURVEY PLAN No 704953456
subdivides
PART OF LOT 1 ON CP825707 INTO
LOT 38 ON SP114002
Produced at 09:10 on 09/08/2001

1934. SURVEY PLAN No 704953416
subdivides
PART OF LOT 1 ON CP825707 INTO
LOT 102 ON SP102273
Produced at 09:05 on 09/08/2001

QUEENSLAND GOVERNMENT

HISTORICAL STATE TENURE SEARCH

NATURAL RESOURCES AND WATER, QUEENSLAND

Request No: 1576984
Search Date: 08/08/2007 10:04

Title Reference: 40008706
Date Created: 10/12/1996

ENCUMBRANCES

1935. SURVEY PLAN No 704953401
subdivides
PART OF LOT 1 ON CP825707 INTO
LOTS 70 TO 72 ON SP102272
Produced at 09:03 on 09/08/2001

1936. SURVEY PLAN No 704953394
subdivides
PART OF LOT 1 ON CP825707 INTO
LOTS 41 TO 43 ON SP102271
Produced at 09:02 on 09/08/2001

1937. SURVEY PLAN No 704953389
subdivides
PART OF LOT 1 ON CP825707 INTO
LOTS 31 TO 33 ON SP102270
Produced at 09:01 on 09/08/2001

1938. SURVEY PLAN No 704953385
subdivides
PART OF LOT 1 ON CP825707 INTO
LOTS 21 AND 22 ON SP102269
Produced at 08:59 on 09/08/2001

1939. SURVEY PLAN No 704953369
subdivides
PART OF LOT 1 ON CP825707 INTO
LOTS 24 TO26 ON SP102268
Produced at 08:56 on 09/08/2001

1940. SURVEY PLAN No 704953352
subdivides
PART OF LOT 1 ON CP825707 INTO
LOTS 71 AND 72 ON SP102267
Produced at 08:52 on 09/08/2001

1941. SURVEY PLAN No 704953348
subdivides
PART OF LOT 1 ON CP825707 INTO
LOTS 59 TO 62 ON SP102266
Produced at 08:50 on 09/08/2001

QUEENSLAND GOVERNMENT

HISTORICAL STATE TENURE SEARCH

NATURAL RESOURCES AND WATER, QUEENSLAND

Request No: 1576984
Search Date: 08/08/2007 10:04

Title Reference: 40008706
Date Created: 10/12/1996

ENCUMBRANCES

1942. SURVEY PLAN No 704953340
subdivides
PART OF LOT 1 ON CP825707 INTO
LOTS 42 AND 43 ON SP102265
Produced at 08:48 on 09/08/2001

1943. SURVEY PLAN No 704953333
subdivides
PART OF LOT 1 ON CP825707 INTO
LOTS 32 AND 33 ON SP102264
Produced at 08:46 on 09/08/2001

1944. SURVEY PLAN No 704953329
subdivides
PART OF LOT 1 ON CP825707 INTO
LOTS 135 AND 136 ON SP102263
Produced at 08:45 on 09/08/2001

1945. SURVEY PLAN No 704953322
subdivides
PART OF LOT 1 ON CP825707 INTO
LOTS 133 AND 134 ON SP102262
Produced at 08:43 on 09/08/2001

1946. SURVEY PLAN No 704953312
subdivides
PART OF LOT 1 ON CP825707 INTO
LOT 112 ON SP102261
Produced at 08:40 on 09/08/2001

1947. SURVEY PLAN No 704953303
subdivides
PART OF LOT 1 ON CP825707 INTO
LOTS 101 AND 102 ON SP102260
Produced at 08:38 on 09/08/2001

1948. SURVEY PLAN No 704953296
subdivides
PART OF LOT 1 ON CP825707 INTO
LOTS 92 TO 94 ON SP102259
Produced at 08:36 on 09/08/2001

QUEENSLAND GOVERNMENT

HISTORICAL STATE TENURE SEARCH

NATURAL RESOURCES AND WATER, QUEENSLAND

Request No: 1576984
Search Date: 08/08/2007 10:04

Title Reference: 40008706
Date Created: 10/12/1996

ENCUMBRANCES

1949. SURVEY PLAN No 704953291
subdivides
PART OF LOT 1 ON CP825707 INTO
LOT 91 ON SP102258
Produced at 08:34 on 09/08/2001

1950. SURVEY PLAN No 704906134
subdivides
PART OF LOT 1 ON CP825707 INTO LOTS 300 AND 301 ON SP108273
Produced at 09:26 on 19/07/2001

1951. SURVEY PLAN No 704906075
subdivides
PART OF LOT1 ON CP825707 INTO LOT 221 ON SP108271
Produced at 09:20 on 19/07/2001

1952. SURVEY PLAN No 704906042
subdivides
PART OF LOT 1 ON CP825707 INTO LOT 481 ON SP104918
Produced at 09:16 on 19/07/2001

1953. SURVEY PLAN No 704906034
subdivides
PART OF LOT 1 ON CP825707 INTO LOT 482 ON SP104917
Produced at 09:14 on 19/07/2001

1954. SURVEY PLAN No 704906026
subdivides
PART OF LOT 1 ON CP825707 INTO LOTS 461 AND 462 ON SP104916
Produced at 09:10 on 19/07/2001

1955. CORRECTION No 704717936
to remove
703033208 AND 703033209
Produced at 14:44 on 23/04/2001

1956. CORRECTION No 704715002
OF THE LAND DESCRIPTION FROM:
LOT 1 ON CROWN PLAN 825707
LOT 411 ON RP890875
Produced at 14:15 on 20/04/2001

QUEENSLAND GOVERNMENT

HISTORICAL STATE TENURE SEARCH

NATURAL RESOURCES AND WATER, QUEENSLAND

Request No: 1576984
Search Date: 08/08/2007 10:04

Title Reference: 40008706
Date Created: 10/12/1996

ENCUMBRANCES

1957. SURVEY PLAN No 704673875
subdivides
PART OF LOT 1 ON CP825707 INTO
LOT 181 ON SP122005
Produced at 11:07 on 29/03/2001

1958. SURVEY PLAN No 704655185
subdivides part of
LOT 1 on CP825707
into
LOT 241 on SP122509
Produced at 09:36 on 21/03/2001

1959. SURVEY PLAN No 704586660
subdividing part of
LOT 1 on CP825707
into
LOT 211 ON SP114000
Produced at 10:36 on 13/02/2001

1960. SURVEY PLAN No 704586658
subdividing part of
LOT 1 on CP825707
into
LOT 191 ON SP113999
Produced at 10:35 on 13/02/2001

1961. SURVEY PLAN No 704586652
subdividing part of
LOT 1 on CP825707
into
LOT 181 ON SP113998
Produced at 10:34 on 13/02/2001

1962. SURVEY PLAN No 704586644
subdividing part of
LOT 1 on CP825707
into
LOT 171 ON SP113997
Produced at 10:33 on 13/02/2001

QUEENSLAND GOVERNMENT

HISTORICAL STATE TENURE SEARCH

NATURAL RESOURCES AND WATER, QUEENSLAND

Request No: 1576984
Search Date: 08/08/2007 10:04

Title Reference: 40008706
Date Created: 10/12/1996

ENCUMBRANCES

1963. SURVEY PLAN No 704586637
subdividing part of
LOT 1 on CP825707
into
LOT 151 ON SP113996
Produced at 10:32 on 13/02/2001

1964. SURVEY PLAN No 704586630
subdividing part of
LOT 1 on CP825707
into
LOT 141 ON SP113995
Produced at 10:31 on 13/02/2001

1965. SURVEY PLAN No 704586622
subdividing part of
LOT 1 on CP825707
into
LOTS 122 AND 123 ON SP113994
Produced at 10:30 on 13/02/2001

1966. SURVEY PLAN No 704586616
subdividing part of
LOT 1 on CP825707
into
LOT 121 ON SP113993
Produced at 10:29 on 13/02/2001

1967. SURVEY PLAN No 704586610
subdividing part of
LOT 1 on CP825707
into
LOTS 110 AND 111 ON SP113992
Produced at 10:28 on 13/02/2001

1968. SURVEY PLAN No 704586604
subdividing part of
LOT 1 on CP825707
into
LOTS 102 AND 103 ON SP113991
Produced at 10:27 on 13/02/2001

QUEENSLAND GOVERNMENT

HISTORICAL STATE TENURE SEARCH

NATURAL RESOURCES AND WATER, QUEENSLAND

Request No: 1576984
Search Date: 08/08/2007 10:04

Title Reference: 40008706
Date Created: 10/12/1996

ENCUMBRANCES

1969. SURVEY PLAN No 704586596
subdividing part of
LOT 1 on CP825707
into
LOTS 104 AND 105 ON SP113990
Produced at 10:26 on 13/02/2001

1970. SURVEY PLAN No 704586587
subdividing part of
LOT 1 on CP825707
into
LOTS 91 TO 93 ON SP113989
Produced at 10:25 on 13/02/2001

1971. SURVEY PLAN No 704586579
subdividing part of
LOT 1 on CP825707
into
LOTS 87 TO 89 ON SP113988
Produced at 10:23 on 13/02/2001

1972. SURVEY PLAN No 704586567
subdividing part of
LOT 1 on CP825707
into
LOTS 96 AND 97 ON SP113987
Produced at 10:22 on 13/02/2001

1973. SURVEY PLAN No 704586560
subdividing part of
LOT 1 on CP825707
into
LOT 72 ON SP113986
Produced at 10:20 on 13/02/2001

1974. SURVEY PLAN No 704586556
subdividing part of
LOT 1 on CP825707
into
LOTS 61 TO 63 ON SP113985
Produced at 10:19 on 13/02/2001

1975. SURVEY PLAN No 704614701
subdivides the land into
LOTS 312 AND 313 ON SP104914
Produced at 10:42 on 28/02/2001

QUEENSLAND GOVERNMENT

HISTORICAL STATE TENURE SEARCH

NATURAL RESOURCES AND WATER, QUEENSLAND

Request No: 1576984
Search Date: 08/08/2007 10:04

Title Reference: 40008706
Date Created: 10/12/1996

ENCUMBRANCES

1976. SURVEY PLAN No 704614689
subdivides the land into
LOT 261 ON SP104912
Produced at 10:41 on 28/02/2001

1977. SURVEY PLAN No 704614677
subdivides the land into
LOT 81 ON SP104910
Produced at 10:39 on 28/02/2001

1978. SURVEY PLAN No 704614672
subdivides the land into
LOT 51 ON SP104909
Produced at 10:38 on 28/02/2001

1979. SURVEY PLAN No 704614662
subdivides the land into
LOTS 251 AND 252 ON SP104908
Produced at 10:37 on 28/02/2001

1980. SURVEY PLAN No 704614641
subdivides the land into
LOTS 213 AND 231 ON SP104907
Produced at 10:35 on 28/02/2001

1981. SURVEY PLAN No 704614635
subdivides the land into
LOTS 632 AND 651 ON SP104906
Produced at 10:34 on 28/02/2001

1982. SURVEY PLAN No 704614628
subdivides the land into
LOTS 661 TO 663 ON SP104915
Produced at 10:33 on 28/02/2001

1983. SURVEY PLAN No 704614619
subdivides the land into
LOTS 591 TO 593 ON SP104905
Produced at 10:32 on 28/02/2001

1984. SURVEY PLAN No 704614586
subdivides the land into
LOTS 551 AND 552 ON SP104904
Produced at 10:27 on 28/02/2001

QUEENSLAND GOVERNMENT

HISTORICAL STATE TENURE SEARCH

NATURAL RESOURCES AND WATER, QUEENSLAND

Request No: 1576984
Search Date: 08/08/2007 10:04

Title Reference: 40008706
Date Created: 10/12/1996

ENCUMBRANCES

1985. SURVEY PLAN No 704614571
subdivides the land into
LOT 491 ON SP104903
Produced at 10:26 on 28/02/2001

1986. SURVEY PLAN No 704586328
subdividing part of
LOT 1 on CP825707
into
LOTS 21 AND 22 ON SP117119
Produced at 09:47 on 13/02/2001

1987. SURVEY PLAN No 704586312
subdividing part of
LOT 1 on CP825707
into
LOTS 321 AND 322 ON SP117118
Produced at 09:45 on 13/02/2001

1988. SURVEY PLAN No 704586296
subdividing part of
LOT 1 on CP825707
into
LOTS 241 AND 242 ON SP117117
Produced at 09:43 on 13/02/2001

1989. SURVEY PLAN No 704586281
subdividing part of
LOT 1 on CP825707
into
LOT 181 ON SP117116
Produced at 09:41 on 13/02/2001

1990. SURVEY PLAN No 704586268
subdividing part of
LOT 1 on CP825707
into
LOT 131 ON SP117115
Produced at 09:39 on 13/02/2001

1991. SURVEY PLAN No 704586256
subdividing part of
LOT 1 on CP825707
into
LOTS 121 AND 122 ON SP117114
Produced at 09:38 on 13/02/2001

QUEENSLAND GOVERNMENT

HISTORICAL STATE TENURE SEARCH

NATURAL RESOURCES AND WATER, QUEENSLAND

Request No: 1576984
Search Date: 08/08/2007 10:04

Title Reference: 40008706
Date Created: 10/12/1996

ENCUMBRANCES

1992. SURVEY PLAN No 704586237
subdividing part of
LOT 1 on CP825707
into
LOT 61 ON SP117113
Produced at 09:36 on 13/02/2001

1993. SURVEY PLAN No 704586227
subdividing part of
LOT 1 on CP825707
into
LOT 41 ON SP117112
Produced at 09:35 on 13/02/2001

1994. SURVEY PLAN No 704586219
subdividing part of
LOT 1 on CP825707
into
LOTS 21 TO 25 ON SP117111
Produced at 09:34 on 13/02/2001

1995. SURVEY PLAN No 704586196
subdividing part of
LOT 1 on CP825707
into
LOTS 381 AND 391 ON SP117110
Produced at 09:32 on 13/02/2001

1996. SURVEY PLAN No 704586178
subdividing part of
LOT 1 on CP825707
into
LOT 351 ON SP117109
Produced at 09:30 on 13/02/2001

1997. SURVEY PLAN No 704568983
subdividing part of
LOT 1 on CP825707
into
LOT 91 ON SP104987
Produced at 09:46 on 05/02/2001

QUEENSLAND GOVERNMENT

HISTORICAL STATE TENURE SEARCH

NATURAL RESOURCES AND WATER, QUEENSLAND

Request No: 1576984
Search Date: 08/08/2007 10:04

Title Reference: 40008706
Date Created: 10/12/1996

ENCUMBRANCES

1998. SURVEY PLAN No 704568972
subdividing part of
LOT 1 on CP825707
into
LOT 52 ON SP104985
Produced at 09:45 on 05/02/2001

1999. SURVEY PLAN No 704568963
subdividing part of
LOT 1 on CP825707
into
LOT 42 ON SP104984
Produced at 09:44 on 05/02/2001

2000. SURVEY PLAN No 704568955
subdividing part of
LOT 1 on CP825707
into
LOT 13 ON SP104982
Produced at 09:44 on 05/02/2001

2001. SURVEY PLAN No 704568949
subdividing part of
LOT 1 on CP825707
into
LOTS 11 AND 12 ON SP104981
Produced at 09:43 on 05/02/2001

2002. SURVEY PLAN No 704568946
subdividing part of
LOT 1 on CP825707
into
LOTS 111 AND 112 ON SP104980
Produced at 09:43 on 05/02/2001

2003. SURVEY PLAN No 704568940
subdividing part of
LOT 1 on CP825707
into
LOTS 101 102 ON SP104979
Produced at 09:42 on 05/02/2001

QUEENSLAND GOVERNMENT

HISTORICAL STATE TENURE SEARCH

NATURAL RESOURCES AND WATER, QUEENSLAND

Request No: 1576984
Search Date: 08/08/2007 10:04

Title Reference: 40008706
Date Created: 10/12/1996

ENCUMBRANCES

2004. SURVEY PLAN No 704568936
subdividing part of
LOT 1 on CP825707
into
LOTS 91 AND 92 ON SP104978
Produced at 09:42 on 05/02/2001

2005. SURVEY PLAN No 704568934
subdividing part of
LOT 1 on CP825707
into
LOTS 81 AND 82 ON SP104976
Produced at 09:41 on 05/02/2001

2006. SURVEY PLAN No 704568851
subdividing part of
LOT 1 on CP825707
into
LOTS 71 AND 72 ON SP104975
Produced at 09:32 on 05/02/2001

2007. SURVEY PLAN No 704568848
subdividing part of
LOT 1 on CP825707
into
LOTS 61 AND 62 ON SP104974
Produced at 09:31 on 05/02/2001

2008. SURVEY PLAN No 704568843
subdividing part of
LOT 1 on CP825707
into
LOTS 51 AND 52 ON SP104973
Produced at 09:31 on 05/02/2001

2009. SURVEY PLAN No 704568838
subdividing part of
LOT 1 on CP825707
into
LOTS 41 AND 42 ON SP104972
Produced at 09:30 on 05/02/2001

QUEENSLAND GOVERNMENT

HISTORICAL STATE TENURE SEARCH

NATURAL RESOURCES AND WATER, QUEENSLAND

Request No: 1576984
Search Date: 08/08/2007 10:04

Title Reference: 40008706
Date Created: 10/12/1996

ENCUMBRANCES

2010. SURVEY PLAN No 704568823
subdividing part of
LOT 1 on CP825707
into
LOTS 22 TO 25 ON SP104970
Produced at 09:28 on 05/02/2001

2011. SURVEY PLAN No 704568819
subdividing part of
LOT 1 on CP825707
into
LOT 11 ON SP104969
Produced at 09:28 on 05/02/2001

2012. SURVEY PLAN No 704568816
subdividing part of
LOT 1 on CP825707
into
LOTS 101 AND 102 ON SP104968
Produced at 09:27 on 05/02/2001

2013. SURVEY PLAN No 704568812
subdividing part of
LOT 1 on CP825707
into
LOT 93 ON SP104967
Produced at 09:27 on 05/02/2001

2014. SURVEY PLAN No 704568805
subdividing part of
LOT 1 on CP825707
into
LOT 81 ON SP104966
Produced at 09:25 on 05/02/2001

2015. SURVEY PLAN No 704568796
subdividing part of
LOT 1 on CP825707
into
LOT 71 ON SP104965
Produced at 09:23 on 05/02/2001

QUEENSLAND GOVERNMENT

HISTORICAL STATE TENURE SEARCH

NATURAL RESOURCES AND WATER, QUEENSLAND

Request No: 1576984
Search Date: 08/08/2007 10:04

Title Reference: 40008706
Date Created: 10/12/1996

ENCUMBRANCES

2016. SURVEY PLAN No 704568754
subdividing part of
LOT 1 on CP825707
into
LOT 3 ON CP827108
Produced at 09:15 on 05/02/2001

2017. SURVEY PLAN No 704568747
subdividing part of
LOT 1 on CP825707
into
LOT 137 ON CP827107
Produced at 09:15 on 05/02/2001

2018. SURVEY PLAN No 704568722
subdividing part of
LOT 1 on CP825707
into
LOT 136 ON CP827106
Produced at 09:11 on 05/02/2001

2019. SURVEY PLAN No 704568697
subdividing part of
LOT 1 on CP825707
into
LOT 135 ON CP827105
Produced at 09:08 on 05/02/2001

2020. SURVEY PLAN No 704568693
subdividing part of
LOT 1 on CP825707
into
LOT 134 ON CP827104
Produced at 09:07 on 05/02/2001

2021. SURVEY PLAN No 704568647
subdividing part of
LOT 1 on CP825707
into
LOT 133 ON CP827103
Produced at 08:54 on 05/02/2001

QUEENSLAND GOVERNMENT

HISTORICAL STATE TENURE SEARCH

NATURAL RESOURCES AND WATER, QUEENSLAND

Request No: 1576984
Search Date: 08/08/2007 10:04

Title Reference: 40008706
Date Created: 10/12/1996

ENCUMBRANCES

2022. SURVEY PLAN No 704568644
subdividing part of
LOT 1 on CP825707
into
LOTS 130 AND 132 ON CP827102
Produced at 08:53 on 05/02/2001

2023. SURVEY PLAN No 704568642
subdividing part of
LOT 1 on CP825707
into
LOT 131 ON CP827101
Produced at 08:51 on 05/02/2001

2024. SURVEY PLAN No 704568641
subdividing part of
LOT 1 on CP825707
into
LOT 171 ON CP827100
Produced at 08:51 on 05/02/2001

2025. SURVEY PLAN No 704568640
subdividing part of
LOT 1 on CP825707
into
LOT 151 ON CP827098
Produced at 08:50 on 05/02/2001

2026. SURVEY PLAN No 704568639
subdividing part of
LOT 1 on CP825707
into
LOT 141 ON CP827097
Produced at 08:50 on 05/02/2001

2027. SURVEY PLAN No 704220226
subdividing part of
LOT 1 on CP825707
into
LOT 93 ON SP108319
Produced at 10:39 on 28/07/2000

QUEENSLAND GOVERNMENT

HISTORICAL STATE TENURE SEARCH

NATURAL RESOURCES AND WATER, QUEENSLAND

Request No: 1576984
Search Date: 08/08/2007 10:04

Title Reference: 40008706
Date Created: 10/12/1996

ENCUMBRANCES

2028. SURVEY PLAN No 704220222
subdividing part of
LOT 1 on CP825707
into
LOTS 81 AND 82 ON SP108318
Produced at 10:37 on 28/07/2000

2029. SURVEY PLAN No 704220214
subdividing part of
LOT 1 on CP825707
into
LOT 31 ON SP108317
Produced at 10:35 on 28/07/2000

2030. SURVEY PLAN No 704220209
subdividing part of
LOT 1 on CP825707
into
LOTS 272 AND 273 ON SP108314
Produced at 10:34 on 28/07/2000

2031. SURVEY PLAN No 704220203
subdividing part of
LOT 1 on CP825707
into
LOTS 241 TO 244 ON SP108313
Produced at 10:32 on 28/07/2000

2032. SURVEY PLAN No 704220194
subdividing part of
LOT 1 on CP825707
into
LOTS 90 AND 91 ON SP108310
Produced at 10:30 on 28/07/2000

2033. SURVEY PLAN No 704220170
subdividing part of
LOT 1 on CP825707
into
LOT 51 ON SP108308
Produced at 10:28 on 28/07/2000

QUEENSLAND GOVERNMENT

HISTORICAL STATE TENURE SEARCH

NATURAL RESOURCES AND WATER, QUEENSLAND

Request No: 1576984
Search Date: 08/08/2007 10:04

Title Reference: 40008706
Date Created: 10/12/1996

ENCUMBRANCES

2034. SURVEY PLAN No 704220150
subdividing part of
LOT 1 on CP825707
into
LOT 71 ON SP108307
Produced at 10:25 on 28/07/2000

2035. SURVEY PLAN No 704220142
subdividing part of
LOT 1 on CP825707
into
LOT 41 ON SP108306
Produced at 10:24 on 28/07/2000

2036. SURVEY PLAN No 704220132
subdividing part of
LOT 1 on CP825707
into
LOT 21 ON SP108305
Produced at 10:23 on 28/07/2000

2037. SURVEY PLAN No 704220122
subdividing part of
LOT 1 on CP825707
into
LOTS 11 AND 12 ON SP108304
Produced at 10:22 on 28/07/2000

2038. SURVEY PLAN No 704371754
subdividing part of
LOT 1 on CP825707
into
LOT 261 ON SP104946
Produced at 09:33 on 18/10/2000

2039. SURVEY PLAN No 704371749
subdividing part of
LOT 1 on CP825707
into
LOT 241 ON SP104945
Produced at 09:32 on 18/10/2000

QUEENSLAND GOVERNMENT

HISTORICAL STATE TENURE SEARCH

NATURAL RESOURCES AND WATER, QUEENSLAND

Request No: 1576984
Search Date: 08/08/2007 10:04

Title Reference: 40008706
Date Created: 10/12/1996

ENCUMBRANCES

2040. SURVEY PLAN No 704371745
subdividing part of
LOT 1 on CP825707
into
LOT 334 ON SP104944
Produced at 09:32 on 18/10/2000

2041. SURVEY PLAN No 704371741
subdividing part of
LOT 1 on CP825707
into
LOTS 331 AND 332 ON SP104943
Produced at 09:31 on 18/10/2000

2042. SURVEY PLAN No 704371735
subdividing part of
LOT 1 on CP825707
into
LOT 322 ON SP104942
Produced at 09:31 on 18/10/2000

2043. SURVEY PLAN No 704371727
subdividing part of
LOT 1 on CP825707
into
LOT 41 ON SP104940
Produced at 09:29 on 18/10/2000

2044. SURVEY PLAN No 704371724
subdividing part of
LOT 1 on CP825707
into
LOTS 13 AND 14 ON SP104939
Produced at 09:29 on 18/10/2000

2045. SURVEY PLAN No 704371714
subdividing part of
LOT 1 on CP825707
into
LOT 548 ON SP104938
Produced at 09:28 on 18/10/2000

HISTORICAL STATE TENURE SEARCH

NATURAL RESOURCES AND WATER, QUEENSLAND

Request No: 1576984
Search Date: 08/08/2007 10:04

Title Reference: 40008706
Date Created: 10/12/1996

ENCUMBRANCES

2046. SURVEY PLAN No 704371708
subdividing part of
LOT 1 on CP825707
into
LOT 541 ON SP104937
Produced at 09:27 on 18/10/2000

2047. SURVEY PLAN No 704371687
subdividing part of
LOT 1 on CP825707
into
LOT 532 ON SP104936
Produced at 09:23 on 18/10/2000

2048. SURVEY PLAN No 704371676
subdividing part of
LOT 1 on CP825707
into
LOT 451 ON SP104935
Produced at 09:21 on 18/10/2000

2049. SURVEY PLAN No 704371671
subdividing part of
LOT 1 on CP825707
into
LOTS 392 AND 393 ON SP104934
Produced at 09:20 on 18/10/2000

2050. SURVEY PLAN No 704371666
subdividing part of
LOT 1 on CP825707
into
LOT 361 ON SP104932
Produced at 09:19 on 18/10/2000

2051. SURVEY PLAN No 704371650
subdividing part of
LOT 1 on CP825707
into
LOT 311 ON SP104931
Produced at 09:15 on 18/10/2000

2052. CORRECTION No 704318305

Produced at 09:28 on 19/09/2000

HISTORICAL STATE TENURE SEARCH

NATURAL RESOURCES AND WATER, QUEENSLAND

Request No: 1576984
Search Date: 08/08/2007 10:04

Title Reference: 40008706
Date Created: 10/12/1996

ENCUMBRANCES

2053. SURVEY PLAN No 704284959
subdivides
PART OF LOT 1 ON CP825707 INTO LOT 103 ON CP827260
Produced at 09:59 on 01/09/2000

2054. SURVEY PLAN No 704284952
subdivides
PART OF LOT 1 ON CP825707 INTO LOT104 ON CP827261
Produced at 09:58 on 01/09/2000

2055. SURVEY PLAN No 704284946
subdivides
PART OF LOT 1 ON CP825707 INTO LOTS 100 AND 101 ON CP827259
Produced at 09:57 on 01/09/2000

2056. SURVEY PLAN No 704284932
subdivides
PART OF LOT 1 ON CP825707 INTO LOT 91 ON CP827258
Produced at 09:53 on 01/09/2000

2057. SURVEY PLAN No 704284920
subdivides
PART OF LOT 1 ON CP825707 INTO LOTS 89 AND 90 ON CP827257
Produced at 09:50 on 01/09/2000

2058. SURVEY PLAN No 704284899
subdivides
PART OF LOT 1 ON CP825707 INTO LOT 82 ON CP827256
Produced at 09:46 on 01/09/2000

2059. SURVEY PLAN No 704284867
subdivides
PART OF LOT 1 ON CP825707 INTO LOT 81 ON CP827255
Produced at 09:42 on 01/09/2000

2060. SURVEY PLAN No 704284818
subdivides
PART OF LOT 1 ON CP825707 INTO LOT 72 ON CP827254
Produced at 09:37 on 01/09/2000

2061. SURVEY PLAN No 704284788
subdivides
PART OF LOT 1 ON CP825707 INTO LOT 68 ON CP827253
Produced at 09:33 on 01/09/2000

HISTORICAL STATE TENURE SEARCH

NATURAL RESOURCES AND WATER, QUEENSLAND

Request No: 1576984
Search Date: 08/08/2007 10:04

Title Reference: 40008706
Date Created: 10/12/1996

ENCUMBRANCES

2062. SURVEY PLAN No 704284737
subdivides
PART OF LOT 1 ON CP825707 INTO LOT 67 ON CP827252
Produced at 09:29 on 01/09/2000

2063. SURVEY PLAN No 704284652
subdivides
PART OF LOT 1 ON CP825707 INTO LOTS 59 AND 60 ON CP827251
Produced at 09:20 on 01/09/2000

2064. SURVEY PLAN No 704284575
subdivides
PART OF LOT 1 ON CP825707 INTO LOT 43 ON CP827250
Produced at 09:10 on 01/09/2000

2065. SURVEY PLAN No 704284498
subdividing part of
LOT 1 on CP825707
into
LOTS 21 AND 22 ON CP827249
Produced at 08:59 on 01/09/2000

2066. SURVEY PLAN No 704284458
subdivides the land into
LOT 23 ON cp827248
Produced at 08:49 on 01/09/2000

2067. SURVEY PLAN No 704214415
subdividing part of
LOT 1 on CP825707
into
LOT 221 ON SP104996
Produced at 09:49 on 26/07/2000

2068. SURVEY PLAN No 704214411
subdividing part of
LOT 1 on CP825707
into
LOT 211 ON SP104994
Produced at 09:49 on 26/07/2000

HISTORICAL STATE TENURE SEARCH

NATURAL RESOURCES AND WATER, QUEENSLAND

Request No: 1576984
Search Date: 08/08/2007 10:04

Title Reference: 40008706
Date Created: 10/12/1996

ENCUMBRANCES

2069. SURVEY PLAN No 704214408
subdividing part of
LOT 1 on CP825707
into
LOT 191 ON SP104993
Produced at 09:48 on 26/07/2000

2070. SURVEY PLAN No 704214403
subdividing part of
LOT 1 on CP825707
into
LOTS 241 AND 242 ON SP104997
Produced at 09:47 on 26/07/2000

2071. SURVEY PLAN No 704214397
subdividing part of
LOT 1 on CP825707
into
LOT 222 ON SP104995
Produced at 09:46 on 26/07/2000

2072. SURVEY PLAN No 704214603
subdividing part of
LOT 1 on CP825707
into
LOTS 230 AND 231 ON SP109397
Produced at 10:13 on 26/07/2000

2073. SURVEY PLAN No 704214601
subdividing part of
LOT 1 on CP825707
into
LOT 211 ON SP109396
Produced at 10:12 on 26/07/2000

2074. SURVEY PLAN No 704214594
subdividing part of
LOT 1 on CP825707
into
LOT 27 ON SP109400
Produced at 10:12 on 26/07/2000

HISTORICAL STATE TENURE SEARCH

NATURAL RESOURCES AND WATER, QUEENSLAND

Request No: 1576984
Search Date: 08/08/2007 10:04

Title Reference: 40008706
Date Created: 10/12/1996

ENCUMBRANCES

2075. SURVEY PLAN No 704214591
subdividing part of
LOT 1 on CP825707
into
LOT 17 ON SP109399
Produced at 10:11 on 26/07/2000

2076. SURVEY PLAN No 704214584
subdividing part of
LOT 1 on CP825707
into
LOTS 10 TO 15 ON SP109398
Produced at 10:10 on 26/07/2000

2077. SURVEY PLAN No 703998649
subdividing part of
LOT 1 on CP825707
into
LOT 261 ON SP104949
Produced at 11:18 on 14/04/2000

2078. SURVEY PLAN No 703998638
subdividing part of
LOT 1 on CP825707
into
LOTS 221 AND 222 ON CP827353
Produced at 11:17 on 14/04/2000

2079. SURVEY PLAN No 703998632
subdividing part of
LOT 1 on CP825707
into
LOT 201 ON CP827352
Produced at 11:16 on 14/04/2000

2080. SURVEY PLAN No 703998621
subdividing part of
LOT 1 on CP825707
into
LOT 195 ON CP827351
Produced at 11:16 on 14/04/2000

HISTORICAL STATE TENURE SEARCH

NATURAL RESOURCES AND WATER, QUEENSLAND

Request No: 1576984
Search Date: 08/08/2007 10:04

Title Reference: 40008706
Date Created: 10/12/1996

ENCUMBRANCES

2081. SURVEY PLAN No 703998614
subdividing part of
LOT 1 on CP825707
into
LOTS 192 AND 194 ON CP827350
Produced at 11:15 on 14/04/2000

2082. SURVEY PLAN No 703998609
subdividing part of
LOT 1 on CP825707
into
LOT 171 ON CP827348
Produced at 11:15 on 14/04/2000

2083. SURVEY PLAN No 703998602
subdividing part of
LOT 1 on CP825707
into
LOT 165 ON CP827347
Produced at 11:14 on 14/04/2000

2084. SURVEY PLAN No 703998592
subdividing part of
LOT 1 on CP825707
into
LOT 162 ON CP827346
Produced at 11:13 on 14/04/2000

2085. SURVEY PLAN No 703998589
subdividing part of
LOT 1 on CP825707
into
LOT 152 ON CP827344
Produced at 11:13 on 14/04/2000

2086. SURVEY PLAN No 703998585
subdividing part of
LOT 1 on CP825707
into
LOTS 141 AND 151 ON CP827343
Produced at 11:12 on 14/04/2000

HISTORICAL STATE TENURE SEARCH

NATURAL RESOURCES AND WATER, QUEENSLAND

Request No: 1576984
Search Date: 08/08/2007 10:04

Title Reference: 40008706
Date Created: 10/12/1996

ENCUMBRANCES

2087. SURVEY PLAN No 703998579
subdividing part of
LOT 1 on CP825707
into
LOT 131 ON CP827342
Produced at 11:12 on 14/04/2000

2088. SURVEY PLAN No 703998575
subdividing part of
LOT 1 on CP825707
into
LOTS 121 AND 122 ON CP827341
Produced at 11:11 on 14/04/2000

2089. SURVEY PLAN No 703998570
subdividing part of
LOT 1 on CP825707
into
LOTS 111 AND 112 ON CP827340
Produced at 11:10 on 14/04/2000

2090. SURVEY PLAN No 703998565
subdividing part of
LOT 1 on CP825707
into
LOTS 101 AND 102 ON CP827339
Produced at 11:10 on 14/04/2000

2091. SURVEY PLAN No 703998559
subdividing part of
LOT 1 on CP825707
into
LOTS 91 AND 92 ON CP827338
Produced at 11:09 on 14/04/2000

2092. SURVEY PLAN No 703998548
subdividing part of
LOT 1 on CP825707
into
LOT 191 ON CP827349
Produced at 11:08 on 14/04/2000

HISTORICAL STATE TENURE SEARCH

NATURAL RESOURCES AND WATER, QUEENSLAND

Request No: 1576984
Search Date: 08/08/2007 10:04

Title Reference: 40008706
Date Created: 10/12/1996

ENCUMBRANCES

2093. SURVEY PLAN No 703998542
subdividing part of
LOT 1 on CP825707
into
LOT 154 ON SP104948
Produced at 11:07 on 14/04/2000

2094. SURVEY PLAN No 704006202
subdividing part of
LOT 1 on CP825707
into
LOT 88 ON CP827279
Produced at 10:26 on 19/04/2000

2095. SURVEY PLAN No 704006196
subdividing part of
LOT 1 on CP825707
into
LOT 87 ON CP827278
Produced at 10:25 on 19/04/2000

2096. SURVEY PLAN No 704006182
subdividing part of
LOT 1 on CP825707
into
LOT 86 ON CP827277
Produced at 10:24 on 19/04/2000

2097. SURVEY PLAN No 704006134
subdividing part of
LOT 1 on CP825707
into
LOTS 83 TO 85 ON CP827276
Produced at 10:19 on 19/04/2000

2098. SURVEY PLAN No 704006124
subdividing part of
LOT 1 on CP825707
into
LOT 82 ON CP827275
Produced at 10:19 on 19/04/2000

HISTORICAL STATE TENURE SEARCH

NATURAL RESOURCES AND WATER, QUEENSLAND

Request No: 1576984
Search Date: 08/08/2007 10:04

Title Reference: 40008706
Date Created: 10/12/1996

ENCUMBRANCES

2099. SURVEY PLAN No 704006072
subdividing part of
LOT 1 on CP825707
into
LOT 81 ON CP827274
Produced at 10:13 on 19/04/2000

2100. SURVEY PLAN No 704006059
subdividing part of
LOT 1 on CP825707
into
LOT 62 ON CP827273
Produced at 10:12 on 19/04/2000

2101. SURVEY PLAN No 704006045
subdividing part of
LOT 1 on CP825707
into
LOT 61 ON CP827272
Produced at 10:10 on 19/04/2000

2102. SURVEY PLAN No 704006037
subdividing part of
LOT 1 on CP825707
into
LOT 42 ON CP827271
Produced at 10:09 on 19/04/2000

2103. SURVEY PLAN No 704006017
subdividing part of
LOT 1 on CP825707
into
LOT 41 ON CP827270
Produced at 10:08 on 19/04/2000

2104. SURVEY PLAN No 704005966
subdividing part of
LOT 1 on CP825707
into
LOT 35 ON CP827268
Produced at 10:03 on 19/04/2000

HISTORICAL STATE TENURE SEARCH

NATURAL RESOURCES AND WATER, QUEENSLAND

Request No: 1576984
Search Date: 08/08/2007 10:04

Title Reference: 40008706
Date Created: 10/12/1996

ENCUMBRANCES

2105. SURVEY PLAN No 704005926
subdividing part of
LOT 1 on CP825707
into
LOT 30 ON CP827267
Produced at 10:00 on 19/04/2000

2106. SURVEY PLAN No 704005875
subdividing part of
LOT 1 on CP825707
into
LOT 27 ON CP827265
Produced at 09:54 on 19/04/2000

2107. SURVEY PLAN No 703998446
subdividing part of
LOT 1 on CP825707
into
LOT 301 ON CP827024
Produced at 10:56 on 14/04/2000

2108. SURVEY PLAN No 703998436
subdividing part of
LOT 1 on CP825707
into
LOT 222 ON CP827023
Produced at 10:55 on 14/04/2000

2109. SURVEY PLAN No 703998424
subdividing part of
LOT 1 on CP825707
into
LOTS 291 TO 293 AND 302 ON CP827022
Produced at 10:54 on 14/04/2000

2110. SURVEY PLAN No 703998420
subdividing part of
LOT 1 on CP825707
into
LOTS 271 AND 272 ON CP827021
Produced at 10:53 on 14/04/2000

HISTORICAL STATE TENURE SEARCH

NATURAL RESOURCES AND WATER, QUEENSLAND

Request No: 1576984
Search Date: 08/08/2007 10:04

Title Reference: 40008706
Date Created: 10/12/1996

ENCUMBRANCES

2111. SURVEY PLAN No 703998414
subdividing part of
LOT 1 on CP825707
into
LOTS 5 AND 6 ON CP827020
Produced at 10:53 on 14/04/2000

2112. SURVEY PLAN No 703998400
subdividing part of
LOT 1 on CP825707
into
LOT 221 ON CP827019
Produced at 10:51 on 14/04/2000

2113. SURVEY PLAN No 703998394
subdividing part of
LOT 1 on CP825707
into
LOT 2 ON CP827018
Produced at 10:50 on 14/04/2000

2114. SURVEY PLAN No 703998389
subdividing part of
LOT 1 on CP825707
into
LOT 181 ON CP827017
Produced at 10:49 on 14/04/2000

2115. SURVEY PLAN No 703998383
subdividing part of
LOT 1 on CP825707
into
LOT 3 ON CP827016
Produced at 10:49 on 14/04/2000

2116. SURVEY PLAN No 703998377
subdividing part of
LOT 1 on CP825707
into
LOT 161 ON CP827015
Produced at 10:48 on 14/04/2000

HISTORICAL STATE TENURE SEARCH

NATURAL RESOURCES AND WATER, QUEENSLAND

Request No: 1576984
Search Date: 08/08/2007 10:04

Title Reference: 40008706
Date Created: 10/12/1996

ENCUMBRANCES

2117. SURVEY PLAN No 703998372
subdividing part of
LOT 1 on CP825707
into
LOTS 5 AND 111 ON CP827014
Produced at 10:47 on 14/04/2000

2118. SURVEY PLAN No 703998366
subdividing part of
LOT 1 on CP825707
into
LOTS 71 TO 74 ON CP827012
Produced at 10:46 on 14/04/2000

2119. SURVEY PLAN No 703998358
subdividing part of
LOT 1 on CP825707
into
LOTS 32 AND 33 ON CP827010
Produced at 10:45 on 14/04/2000

2120. SURVEY PLAN No 703998354
subdividing part of
LOT 1 on CP825707
into
LOT 21 ON CP827009
Produced at 10:44 on 14/04/2000

2121. SURVEY PLAN No 703998350
subdividing part of
LOT 1 on CP825707
into
LOT 311 ON CP827008
Produced at 10:44 on 14/04/2000

2122. SURVEY PLAN No 703998344
subdividing part of
LOT 1 on CP825707
into
LOT 301 ON CP827007
Produced at 10:43 on 14/04/2000

HISTORICAL STATE TENURE SEARCH

NATURAL RESOURCES AND WATER, QUEENSLAND

Request No: 1576984
Search Date: 08/08/2007 10:04

Title Reference: 40008706
Date Created: 10/12/1996

ENCUMBRANCES

2123. SURVEY PLAN No 703998332
subdividing part of
LOT 1 on CP825707
into
LOT 281 ON CP827006
Produced at 10:42 on 14/04/2000

2124. SURVEY PLAN No 703998324
subdividing part of
LOT 1 on CP825707
into
LOT 271 ON CP827005
Produced at 10:41 on 14/04/2000

2125. SURVEY PLAN No 703998317
subdividing part of
LOT 1 on CP825707
into
LOT 251 ON CP827004
Produced at 10:40 on 14/04/2000

2126. SURVEY PLAN No 703998311
subdividing part of
LOT 1 on CP825707
into
LOT 231 ON CP827003
Produced at 10:40 on 14/04/2000

2127. SURVEY PLAN No 703998295
subdividing part of
LOT 1 on CP825707
into
LOT 201 ON CP827002
Produced at 10:39 on 14/04/2000

2128. SURVEY PLAN No 703998283
subdividing part of
LOT 1 on CP825707
into
LOT 191 ON CP827001
Produced at 10:38 on 14/04/2000

HISTORICAL STATE TENURE SEARCH

NATURAL RESOURCES AND WATER, QUEENSLAND

Request No: 1576984
Search Date: 08/08/2007 10:04

Title Reference: 40008706
Date Created: 10/12/1996

ENCUMBRANCES

2129. SURVEY PLAN No 703998272
subdividing part of
LOT 1 on CP825707
into
LOT 114 ON CP827013
Produced at 10:37 on 14/04/2000

2130. SURVEY PLAN No 703998263
subdividing part of
LOT 1 on CP825707
into
LOT 41 ON CP827011
Produced at 10:36 on 14/04/2000

2131. SURVEY PLAN No 703985659
subdividing part of
LOT 1 on CP825707
into
LOTS 251 AND 252 ON SP108241
Produced at 10:31 on 10/04/2000

2132. SURVEY PLAN No 703985651
subdividing part of
LOT 1 on CP825707
into
LOT 263 ON CP827155
Produced at 10:30 on 10/04/2000

2133. SURVEY PLAN No 703985646
subdividing part of
LOT 1 on CP825707
into
LOT 261 ON CP827153
Produced at 10:30 on 10/04/2000

2134. SURVEY PLAN No 703985643
subdividing part of
LOT 1 on CP825707
into
LOT 231 ON CP827152
Produced at 10:29 on 10/04/2000

HISTORICAL STATE TENURE SEARCH

NATURAL RESOURCES AND WATER, QUEENSLAND

Request No: 1576984
Search Date: 08/08/2007 10:04

Title Reference: 40008706
Date Created: 10/12/1996

ENCUMBRANCES

2135. SURVEY PLAN No 703985639
subdividing part of
LOT 1 on CP825707
into
LOT 211 ON CP827151
Produced at 10:29 on 10/04/2000

2136. SURVEY PLAN No 703985635
subdividing part of
LOT 1 on CP825707
into
LOT 191 ON CP827150
Produced at 10:28 on 10/04/2000

2137. SURVEY PLAN No 703985629
subdividing part of
LOT 1 on CP825707
into
LOT 171 ON CP827149
Produced at 10:28 on 10/04/2000

2138. SURVEY PLAN No 703985626
subdividing part of
LOT 1 on CP825707
into
LOT 161 ON CP827148
Produced at 10:27 on 10/04/2000

2139. SURVEY PLAN No 703985622
subdividing part of
LOT 1 on CP825707
into
LOT 151 ON CP827147
Produced at 10:27 on 10/04/2000

2140. SURVEY PLAN No 703985614
subdividing part of
LOT 1 on CP825707
into
LOT 111 ON CP827145
Produced at 10:26 on 10/04/2000

HISTORICAL STATE TENURE SEARCH

NATURAL RESOURCES AND WATER, QUEENSLAND

Request No: 1576984
Search Date: 08/08/2007 10:04

Title Reference: 40008706
Date Created: 10/12/1996

ENCUMBRANCES

2141. SURVEY PLAN No 703985608
subdividing part of
LOT 1 on CP825707
into
LOT 61 ON CP827143
Produced at 10:25 on 10/04/2000

2142. SURVEY PLAN No 703985604
subdividing part of
LOT 1 on CP825707
into
LOT 22 ON CP827141
Produced at 10:25 on 10/04/2000

2143. SURVEY PLAN No 703985598
subdividing part of
LOT 1 on CP825707
into
LOT 21 ON CP827140
Produced at 10:24 on 10/04/2000

2144. SURVEY PLAN No 703985593
subdividing part of
LOT 1 on CP825707
into
LOT 12 ON CP827138
Produced at 10:24 on 10/04/2000

2145. SURVEY PLAN No 703985588
subdividing part of
LOT 1 on CP825707
into
LOT 391 ON CP827133
Produced at 10:23 on 10/04/2000

2146. SURVEY PLAN No 703985580
subdividing part of
LOT 1 on CP825707
into
LOT 362 ON CP827131
Produced at 10:21 on 10/04/2000

HISTORICAL STATE TENURE SEARCH

NATURAL RESOURCES AND WATER, QUEENSLAND

Request No: 1576984
Search Date: 08/08/2007 10:04

Title Reference: 40008706
Date Created: 10/12/1996

ENCUMBRANCES

2147. SURVEY PLAN No 703985576
subdividing part of
LOT 1 on CP825707
into
LOT 361 ON CP827130
Produced at 10:21 on 10/04/2000

2148. SURVEY PLAN No 703985571
subdividing part of
LOT 1 on CP825707
into
LOT 341 ON CP827129
Produced at 10:21 on 10/04/2000

2149. SURVEY PLAN No 703985569
subdividing part of
LOT 1 on CP825707
into
LOT 332 ON CP827128
Produced at 10:20 on 10/04/2000

2150. SURVEY PLAN No 703985556
subdividing part of
LOT 1 on CP825707
into
LOT 191 ON CP827124
Produced at 10:18 on 10/04/2000

2151. SURVEY PLAN No 703985545
subdividing part of
LOT 1 on CP825707
into
LOT 151 ON CP827122
Produced at 10:16 on 10/04/2000

2152. SURVEY PLAN No 703985540
subdividing part of
LOT 1 on CP825707
into
LOT 411 ON SP102293
Produced at 10:16 on 10/04/2000

HISTORICAL STATE TENURE SEARCH

NATURAL RESOURCES AND WATER, QUEENSLAND

Request No: 1576984
Search Date: 08/08/2007 10:04

Title Reference: 40008706
Date Created: 10/12/1996

ENCUMBRANCES

2153. SURVEY PLAN No 703985529
subdividing part of
LOT 1 on CP825707
into
LOT 41 ON SP102292
Produced at 10:14 on 10/04/2000

2154. SURVEY PLAN No 703985516
subdividing part of
LOT 1 on CP825707
into
LOT 32 ON CP827142
Produced at 10:12 on 10/04/2000

2155. SURVEY PLAN No 703985515
subdividing part of
LOT 1 on CP825707
into
LOT 13 ON CP827139
Produced at 10:11 on 10/04/2000

2156. SURVEY PLAN No 703937988
subdividing part of
LOT 1 on CP825707
into
LOT 41 ON SP112714
Produced at 10:24 on 16/03/2000

2157. SURVEY PLAN No 703937977
subdividing part of
LOT 1 on CP825707
into
LOT 21 ON SP112712
Produced at 10:22 on 16/03/2000

2158. SURVEY PLAN No 703937939
subdividing part of
LOT 1 on CP825707
into
LOT 201 ON SP109388
Produced at 10:16 on 16/03/2000

HISTORICAL STATE TENURE SEARCH

NATURAL RESOURCES AND WATER, QUEENSLAND

Request No: 1576984
Search Date: 08/08/2007 10:04

Title Reference: 40008706
Date Created: 10/12/1996

ENCUMBRANCES

2159. SURVEY PLAN No 703937933
subdividing part of
LOT 1 on CP825707
into
LOT 181 ON SP109386
Produced at 10:16 on 16/03/2000

2160. SURVEY PLAN No 703937927
subdividing part of
LOT 1 on CP825707
into
LOT 161 ON SP109385
Produced at 10:15 on 16/03/2000

2161. SURVEY PLAN No 703937922
subdividing part of
LOT 1 on CP825707
into
LOT 101 ON SP109382
Produced at 10:14 on 16/03/2000

2162. SURVEY PLAN No 703937913
subdividing part of
LOT 1 on CP825707
into
LOT 91 ON SP109381
Produced at 10:13 on 16/03/2000

2163. SURVEY PLAN No 703937908
subdividing part of
LOT 1 on CP825707
into
LOT 61 ON SP109380
Produced at 10:12 on 16/03/2000

2164. SURVEY PLAN No 703937901
subdividing part of
LOT 1 on CP825707
into
LOTS 191 AND 192 ON SP109387
Produced at 10:12 on 16/03/2000

HISTORICAL STATE TENURE SEARCH

NATURAL RESOURCES AND WATER, QUEENSLAND

Request No: 1576984
Search Date: 08/08/2007 10:04

Title Reference: 40008706
Date Created: 10/12/1996

ENCUMBRANCES

2165. SURVEY PLAN No 703937881
subdividing part of
LOT 1 on CP825707
into
LOTS 141 TO 145 ON SP109384
Produced at 10:09 on 16/03/2000

2166. SURVEY PLAN No 703937871
subdividing part of
LOT 1 on CP825707
into
LOT 121 ON SP109383
Produced at 10:08 on 16/03/2000

2167. SURVEY PLAN No 703864867
subdividing part of
LOT 1 on CP825707
into
LOTS 82 AND 83 ON SP102247
Produced at 09:06 on 10/02/2000

2168. SURVEY PLAN No 703864864
subdividing part of
LOT 1 on CP825707
into
LOT 73 ON CP827191
Produced at 09:05 on 10/02/2000

2169. SURVEY PLAN No 703864859
subdividing part of
LOT 1 on CP825707
into
LOT 62 ON CP827190
Produced at 09:05 on 10/02/2000

2170. SURVEY PLAN No 703864856
subdividing part of
LOT 1 on CP825707
into
LOT 51 ON CP827189
Produced at 09:04 on 10/02/2000

HISTORICAL STATE TENURE SEARCH

NATURAL RESOURCES AND WATER, QUEENSLAND

Request No: 1576984
Search Date: 08/08/2007 10:04

Title Reference: 40008706
Date Created: 10/12/1996

ENCUMBRANCES

2171. SURVEY PLAN No 703864853
subdividing part of
LOT 1 on CP825707
into
LOT 55 ON CP827188
Produced at 09:04 on 10/02/2000

2172. SURVEY PLAN No 703864847
subdividing part of
LOT 1 on CP825707
into
LOT 23 ON CP827184
Produced at 09:03 on 10/02/2000

2173. SURVEY PLAN No 703864845
subdividing part of
LOT 1 on CP825707
into
LOT 121 ON CP827183
Produced at 09:02 on 10/02/2000

2174. SURVEY PLAN No 703864843
subdividing part of
LOT 1 on CP825707
into
LOT 111 ON CP827182
Produced at 09:02 on 10/02/2000

2175. SURVEY PLAN No 703864840
subdividing part of
LOT 1 on CP825707
into
LOT 72 ON CP827086
Produced at 09:01 on 10/02/2000

2176. SURVEY PLAN No 703864838
subdividing part of
LOT 1 on CP825707
into
LOT 61 ON CP827085
Produced at 09:01 on 10/02/2000

HISTORICAL STATE TENURE SEARCH

NATURAL RESOURCES AND WATER, QUEENSLAND

Request No: 1576984
Search Date: 08/08/2007 10:04

Title Reference: 40008706
Date Created: 10/12/1996

ENCUMBRANCES

2177. SURVEY PLAN No 703864833
subdividing part of
LOT 1 on CP825707
into
LOT 52 ON CP827084
Produced at 09:00 on 10/02/2000

2178. SURVEY PLAN No 703864831
subdividing part of
LOT 1 on CP825707
into
LOT 53 ON CP827083
Produced at 09:00 on 10/02/2000

2179. SURVEY PLAN No 703864827
subdividing part of
LOT 1 on CP825707
into
LOT 54 ON CP827082
Produced at 08:59 on 10/02/2000

2180. SURVEY PLAN No 703864823
subdividing part of
LOT 1 on CP825707
into
LOT 41 ON CP827081
Produced at 08:59 on 10/02/2000

2181. SURVEY PLAN No 703864821
subdividing part of
LOT 1 on CP825707
into
LOT 31 ON CP827080
Produced at 08:58 on 10/02/2000

2182. SURVEY PLAN No 703864819
subdividing part of
LOT 1 on CP825707
into
LOT 21 ON CP827079
Produced at 08:57 on 10/02/2000

HISTORICAL STATE TENURE SEARCH

NATURAL RESOURCES AND WATER, QUEENSLAND

Request No: 1576984
Search Date: 08/08/2007 10:04

Title Reference: 40008706
Date Created: 10/12/1996

ENCUMBRANCES

2183. SURVEY PLAN No 703864814
subdividing part of
LOT 1 on CP825707
into
LOT 11 ON CP827077
Produced at 08:56 on 10/02/2000

2184. SURVEY PLAN No 703864809
subdividing part of
LOT 1 on CP825707
into
LOT 12 ON CP827076
Produced at 08:55 on 10/02/2000

2185. SURVEY PLAN No 703864803
subdividing part of
LOT 1 on CP825707
into
LOT 141 ON CP827075
Produced at 08:54 on 10/02/2000

2186. SURVEY PLAN No 703864726
subdividing part of
LOT 1 on CP825707
into
LOT 112 ON CP827073
Produced at 08:45 on 10/02/2000

2187. SURVEY PLAN No 703762173
subdividing part of
LOT 1 on CP825707
into
LOT 301 ON SP104930
Produced at 09:11 on 16/12/1999

2188. SURVEY PLAN No 703762168
subdividing part of
LOT 1 on CP825707
into
LOT 261 ON SP104929
Produced at 09:10 on 16/12/1999

HISTORICAL STATE TENURE SEARCH

NATURAL RESOURCES AND WATER, QUEENSLAND

Request No: 1576984
Search Date: 08/08/2007 10:04

Title Reference: 40008706
Date Created: 10/12/1996

ENCUMBRANCES

2189. SURVEY PLAN No 703762166
subdividing part of
LOT 1 on CP825707
into
LOT 253 ON SP104928
Produced at 09:09 on 16/12/1999

2190. SURVEY PLAN No 703762165
subdividing part of
LOT 1 on CP825707
into
LOT 221 ON SP104927
Produced at 09:09 on 16/12/1999

2191. SURVEY PLAN No 703762161
subdividing part of
LOT 1 on CP825707
into
LOTS 161 AND 181 ON SP104926
Produced at 09:08 on 16/12/1999

2192. SURVEY PLAN No 703762159
subdividing part of
LOT 1 on CP825707
into
LOT 141 ON SP104925
Produced at 09:07 on 16/12/1999

2193. SURVEY PLAN No 703762158
subdividing part of
LOT 1 on CP825707
into
LOT 424 ON SP104924
Produced at 09:07 on 16/12/1999

2194. SURVEY PLAN No 703762152
subdividing part of
LOT 1 on CP825707
into
LOT 423 ON SP104923
Produced at 09:06 on 16/12/1999

HISTORICAL STATE TENURE SEARCH

NATURAL RESOURCES AND WATER, QUEENSLAND

Request No: 1576984
Search Date: 08/08/2007 10:04

Title Reference: 40008706
Date Created: 10/12/1996

ENCUMBRANCES

2195. SURVEY PLAN No 703762148
subdividing part of
LOT 1 on CP825707
into
LOT 422 ON SP104922
Produced at 09:06 on 16/12/1999

2196. SURVEY PLAN No 703762140
subdividing part of
LOT 1 on CP825707
into
LOT 401 ON SP104921
Produced at 09:05 on 16/12/1999

2197. SURVEY PLAN No 703762136
subdividing part of
LOT 1 on CP825707
into
LOT 381 ON SP104920
Produced at 09:04 on 16/12/1999

2198. SURVEY PLAN No 703573837
subdivides part of the land into
LOTS 101 TO 103 ON SP112667
Produced at 10:21 on 15/09/1999

2199. SURVEY PLAN No 703573819
subdivides part of the land into
LOT 473 ON SP105001
Produced at 10:19 on 15/09/1999

2200. SURVEY PLAN No 703573811
subdivides part of the land into
LOT 421 ON SP104991
Produced at 10:18 on 15/09/1999

2201. SURVEY PLAN No 703573803
subdivides part of the land into
LOTS 431 AND 432 ON SP104990
Produced at 10:17 on 15/09/1999

2202. SURVEY PLAN No 703573798
subdivides part of the land into
LOT 471 ON SP104989
Produced at 10:16 on 15/09/1999

HISTORICAL STATE TENURE SEARCH

NATURAL RESOURCES AND WATER, QUEENSLAND

Request No: 1576984
Search Date: 08/08/2007 10:04

Title Reference: 40008706
Date Created: 10/12/1996

ENCUMBRANCES

2203. SURVEY PLAN No 703573792
subdivides part of the land into
LOT 141 ON CP827301
Produced at 10:16 on 15/09/1999

2204. SURVEY PLAN No 703573760
subdivides part of the land into
LOTS 120 AND 121 ON CP827297
Produced at 10:12 on 15/09/1999

2205. SURVEY PLAN No 703573745
subdivides part of the land into
LOT 91 ON CP827295
Produced at 10:11 on 15/09/1999

2206. SURVEY PLAN No 703573736
subdivides part of the land into
LOT 64 ON CP827294
Produced at 10:10 on 15/09/1999

2207. SURVEY PLAN No 703573728
subdivides part of the land into
LOT 441 ON CP827280
Produced at 10:09 on 15/09/1999

2208. SURVEY PLAN No 703573411
subdivides part of the land into
LOTS 450 AND 451 ON CP827281
Produced at 09:30 on 15/09/1999

2209. SURVEY PLAN No 703573714
subdivides part of the land into
LOT 472 ON SP112670
Produced at 10:08 on 15/09/1999

2210. SURVEY PLAN No 703573704
subdivides part of the land into
LOTS 122 TO 124 ON SP112668
Produced at 10:07 on 15/09/1999

2211. SURVEY PLAN No 703573689
subdivides part of the land into
LOT 95 ON SP104992
Produced at 10:05 on 15/09/1999

HISTORICAL STATE TENURE SEARCH

NATURAL RESOURCES AND WATER, QUEENSLAND

Request No: 1576984
Search Date: 08/08/2007 10:04

Title Reference: 40008706
Date Created: 10/12/1996

ENCUMBRANCES

2212. SURVEY PLAN No 703573609
subdivides part of the land into
LOTS 431 TO 434 ON SP104988
Produced at 09:53 on 15/09/1999

2213. SURVEY PLAN No 703573588
subdivides part of the land into
LOT 152 ON CP827302
Produced at 09:50 on 15/09/1999

2214. SURVEY PLAN No 703573581
subdivides part of the land into
LOTS 132 TO 136 ON CP827299
Produced at 09:50 on 15/09/1999

2215. SURVEY PLAN No 703573576
subdivides part of the land into
LOT 61 ON CP827292
Produced at 09:49 on 15/09/1999

2216. SURVEY PLAN No 703573538
subdivides part of the land into
LOT 52 ON CP827291
Produced at 09:45 on 15/09/1999

2217. SURVEY PLAN No 703573533
subdivides part of the land into
LOT 51 ON CP827290
Produced at 09:44 on 15/09/1999

2218. SURVEY PLAN No 703573530
subdivides part of the land into
LOT 43 ON CP827289
Produced at 09:44 on 15/09/1999

2219. SURVEY PLAN No 703573527
subdivides part of the land into
LOT 32 ON CP827288
Produced at 09:43 on 15/09/1999

2220. SURVEY PLAN No 703573498
subdivides part of the land into
LOT 31 ON CP827287
Produced at 09:40 on 15/09/1999

HISTORICAL STATE TENURE SEARCH

NATURAL RESOURCES AND WATER, QUEENSLAND

Request No: 1576984
Search Date: 08/08/2007 10:04

Title Reference: 40008706
Date Created: 10/12/1996

ENCUMBRANCES

2221. SURVEY PLAN No 703573459
subdivides part of the land into
LOT 23 ON CP827286
Produced at 09:35 on 15/09/1999

2222. SURVEY PLAN No 703573444
subdivides part of the land into
LOT 12 ON CP827285
Produced at 09:33 on 15/09/1999

2223. SURVEY PLAN No 703573438
subdivides part of the land into
LOT 11 ON CP827284
Produced at 09:33 on 15/09/1999

2224. SURVEY PLAN No 703573418
subdivides part of the land into
LOT 461 ON CP827282
Produced at 09:31 on 15/09/1999

2225. SURVEY PLAN No 703573399
subdivides part of the land into
LOTS 137 TO 139 ON SP112669
Produced at 09:28 on 15/09/1999

2226. SURVEY PLAN No 703573393
subdivides part of the land into
LOT 131 ON CP827298
Produced at 09:27 on 15/09/1999

2227. SURVEY PLAN No 703573382
subdivides part of the land into
LOTS 55 TO 57 ON SP112666
Produced at 09:25 on 15/09/1999

2228. SURVEY PLAN No 703573720
subdivides part of the land into
LOT 151 ON CP827300
Produced at 10:09 on 15/09/1999

2229. SURVEY PLAN No 703366165
subdividing part of
LOT 1 on CP825707
into
LOT 11 ON CP827034
Produced at 11:30 on 31/05/1999

HISTORICAL STATE TENURE SEARCH

NATURAL RESOURCES AND WATER, QUEENSLAND

Request No: 1576984
Search Date: 08/08/2007 10:04

Title Reference: 40008706
Date Created: 10/12/1996

ENCUMBRANCES

2230. CROWN PLAN No 703366086 RECORDED IN ERROR AND REMOVED ON 09/06/1999
Produced at 11:19 on 31/05/1999

2231. SURVEY PLAN No 703366077
subdividing part of
LOT 1 on CP825707
into
LOT 24 ON CP827177
Produced at 11:18 on 31/05/1999

2232. SURVEY PLAN No 703366065
subdividing part of
LOT 1 on CP825707
into
LOT 23 ON CP827176
Produced at 11:17 on 31/05/1999

2233. SURVEY PLAN No 703366046
subdividing part of
LOT 1 on CP825707
into
LOT 22 ON CP827175
Produced at 11:14 on 31/05/1999

2234. SURVEY PLAN No 703366041
subdividing part of
LOT 1 on CP825707
into
LOT 21 ON CP827174
Produced at 11:13 on 31/05/1999

2235. SURVEY PLAN No 703366036
subdividing part of
LOT 1 on CP825707
into
LOT 18 ON CP827173
Produced at 11:12 on 31/05/1999

2236. SURVEY PLAN No 703366024
subdividing part of
LOT 1 on CP825707
into
LOT 16 ON CP827172
Produced at 11:10 on 31/05/1999

HISTORICAL STATE TENURE SEARCH

NATURAL RESOURCES AND WATER, QUEENSLAND

Request No: 1576984
Search Date: 08/08/2007 10:04

Title Reference: 40008706
Date Created: 10/12/1996

ENCUMBRANCES

2237. SURVEY PLAN No 703366009
subdividing part of
LOT 1 on CP825707
into
LOT 14 ON CP827171
Produced at 11:07 on 31/05/1999

2238. SURVEY PLAN No 703365989
subdividing part of
LOT 1 on CP825707
into
LOTS 11 AND 12 ON CP827170
Produced at 11:05 on 31/05/1999

2239. SURVEY PLAN No 703366348
subdividing part of
LOT 1 on CP825707
into
LOT 732 ON CP827119
Produced at 11:49 on 31/05/1999

2240. SURVEY PLAN No 703366343
subdividing part of
LOT 1 on CP825707
into
LOT 721 ON CP827118
Produced at 11:48 on 31/05/1999

2241. SURVEY PLAN No 703366335
subdividing part of
LOT 1 on CP825707
into
LOT 772 ON CP827117
Produced at 11:47 on 31/05/1999

2242. SURVEY PLAN No 703366327
subdividing part of
LOT 1 on CP825707
into
LOT 711 ON CP827116
Produced at 11:46 on 31/05/1999

HISTORICAL STATE TENURE SEARCH

NATURAL RESOURCES AND WATER, QUEENSLAND

Request No: 1576984
Search Date: 08/08/2007 10:04

Title Reference: 40008706
Date Created: 10/12/1996

ENCUMBRANCES

2243. SURVEY PLAN No 703366318
subdividing part of
LOT 1 on CP825707
into
LOT 541 ON CP827113
Produced at 11:45 on 31/05/1999

2244. SURVEY PLAN No 703366309
subdividing part of
LOT 1 on CP825707
into
LOTS 481 AND 501 ON CP827112
Produced at 11:44 on 31/05/1999

2245. SURVEY PLAN No 703366304
subdividing part of
LOT 1 on CP825707
into
LOTS 572 AND 573 ON CP827114
Produced at 11:44 on 31/05/1999

2246. SURVEY PLAN No 703366293
subdividing part of
LOT 1 on CP825707
into
LOT 471 ON CP827211
Produced at 11:43 on 31/05/1999

2247. CROWN PLAN No 703366283 RECORDED IN ERROR AND REMOVED ON 07/06/1999
Produced at 11:42 on 31/05/1999

2248. SURVEY PLAN No 703366262
subdividing part of
LOT 1 on CP825707
into
LOT 401 ON CP827110
Produced at 11:40 on 31/05/1999

2249. SURVEY PLAN No 703366253
subdividing part of
LOT 1 on CP825707
into
LOT 58 ON SP102368
Produced at 11:40 on 31/05/1999

HISTORICAL STATE TENURE SEARCH

NATURAL RESOURCES AND WATER, QUEENSLAND

Request No: 1576984
Search Date: 08/08/2007 10:04

Title Reference: 40008706
Date Created: 10/12/1996

ENCUMBRANCES

2250. SURVEY PLAN No 703366200
subdividing part of
LOT 1 on CP825707
into
LOT 731 ON CP827120
Produced at 11:34 on 31/05/1999

2251. SURVEY PLAN No 703366191
subdividing part of
LOT 1 on CP825707
into
LOTS 661 TO 663 ON CP827115
Produced at 11:33 on 31/05/1999

2252. SURVEY PLAN No 703219451
subdividing part of
LOT 1 on CP825707
into
LOT 159 ON CP827247
Produced at 15:08 on 11/03/1999

2253. SURVEY PLAN No 703219444
subdividing part of
LOT 1 on CP825707
into
LOT 75 ON CP827246
Produced at 15:07 on 11/03/1999

2254. SURVEY PLAN No 703219439
subdividing part of
LOT 1 on CP825707
into
LOT 61 ON CP827245
Produced at 15:06 on 11/03/1999

2255. SURVEY PLAN No 703219433
subdividing part of
LOT 1 on CP825707
into
LOT 257 ON CP827244
Produced at 15:06 on 11/03/1999

HISTORICAL STATE TENURE SEARCH

NATURAL RESOURCES AND WATER, QUEENSLAND

Request No: 1576984
Search Date: 08/08/2007 10:04

Title Reference: 40008706
Date Created: 10/12/1996

ENCUMBRANCES

2256. SURVEY PLAN No 703219427
subdividing part of
LOT 1 on CP825707
into
LOT 253 ON CP827243
Produced at 15:05 on 11/03/1999

2257. SURVEY PLAN No 703219417
subdividing part of
LOT 1 on CP825707
into
LOT 156 ON CP827242
Produced at 15:04 on 11/03/1999

2258. SURVEY PLAN No 703219409
subdividing part of
LOT 1 on CP825707
into
LOT 252 ON CP827241
Produced at 15:03 on 11/03/1999

2259. SURVEY PLAN No 703219401
subdividing part of
LOT 1 on CP825707
into
LOT 152 ON CP827240
Produced at 15:02 on 11/03/1999

2260. SURVEY PLAN No 703219387
subdividing part of
LOT 1 on CP825707
into
LOT 250 ON CP827239
Produced at 15:00 on 11/03/1999

2261. SURVEY PLAN No 703219356
subdividing part of
LOT 1 on CP825707
into
LOT 185 ON CP827238
Produced at 14:56 on 11/03/1999

HISTORICAL STATE TENURE SEARCH

NATURAL RESOURCES AND WATER, QUEENSLAND

Request No: 1576984
Search Date: 08/08/2007 10:04

Title Reference: 40008706
Date Created: 10/12/1996

ENCUMBRANCES

2262. SURVEY PLAN No 703219647
subdivides part of
LOT 1 on CP825707
into
LOT 124 on SP112706
Produced at 15:50 on 11/03/1999

2263. SURVEY PLAN No 703219663
subdivides part of
LOT 1 on CP825707
into
LOT 111 on SP112710
Produced at 15:53 on 11/03/1999

2264. SURVEY PLAN No 703219659
subdivides part of
LOT 1 on CP825707
into
LOT 32 on SP112709
Produced at 15:52 on 11/03/1999

2265. SURVEY PLAN No 703219656
subdivides part of
LOT 1 on CP825707
into
LOT 131 on SP112708
Produced at 15:51 on 11/03/1999

2266. SURVEY PLAN No 703219653
subdivides part of
LOT 1 on CP825707
into
LOT 125 on SP112707
LOT 126 on SP112707
LOT 127 on SP112707
Produced at 15:51 on 11/03/1999

2267. SURVEY PLAN No 703219643
subdivides part of
LOT 1 on CP825707
into
LOT 120 on SP112705
LOT 121 on SP112705
LOT 122 on SP112705
LOT 123 on SP112705
Produced at 15:49 on 11/03/1999

HISTORICAL STATE TENURE SEARCH

NATURAL RESOURCES AND WATER, QUEENSLAND

Request No: 1576984
Search Date: 08/08/2007 10:04

Title Reference: 40008706
Date Created: 10/12/1996

ENCUMBRANCES

2268. SURVEY PLAN No 703219634
subdivides part of
LOT 1 on CP825707
into
LOT 100 on SP112704
Produced at 15:47 on 11/03/1999

2269. CORRECTION No 703059822
LOT 411 ON RP890875 IS INCLUDED IN THE DESCRIPTION OF
PL 208003
Produced at 11:45 on 11/12/1998

2270. EASEMENT No 703033209
benefiting
LOT 3 ON SP113018 OVER
EASEMENT B ON SP113018
Produced at 12:40 on 27/11/1998

2271. EASEMENT No 703033208
burdening
LOT 3 ON SP113018
TO LOTS 1 AND 2 ON SP113018 OVER
EASEMENTS C AND D ON SP113018
Produced at 12:40 on 27/11/1998

2272. SURVEY PLAN No 703033199
subdivides part of the land into
LOTS 3 AND 4 ON SP113018 AND PROPOSED EASEMENT C IN LOT 3
Produced at 12:36 on 27/11/1998

2273. SUB LEASE No 701720343
to
QUEENSLAND RAIL
OF THE WHOLE OF THE LAND
TERM COMMENCING 01/07/1995
TERMINATING 30/06/2095
Produced at 15:28 on 18/12/1996

2274. SURVEY PLAN No 706571085 REMOVED
Produced at 12:03 on 02/05/2003

2275. AMENDMENT No 706569078 FULLY WITHDRAWN ON 26/05/2003
Produced at 16:36 on 01/05/2003

HISTORICAL STATE TENURE SEARCH

NATURAL RESOURCES AND WATER, QUEENSLAND

Request No: 1576984
Search Date: 08/08/2007 10:04

Title Reference: 40008706
Date Created: 10/12/1996

ENCUMBRANCES

2276. AMENDMENT No 706329364 FULLY WITHDRAWN ON 25/02/2003
Produced at 08:36 on 05/02/2003

2277. AMENDMENT No 705514453 REJECTED ON 29/10/2003
Produced at 09:50 on 03/04/2002

2278. LEASE No 705366363 REJECTED ON 18/08/2003
Produced at 12:03 on 31/01/2002

2279. AMENDMENT No 705366337 REJECTED ON 29/10/2003
Produced at 12:01 on 31/01/2002

2280. AMENDMENT No 703219674 FULLY WITHDRAWN ON 16/03/1999
Produced at 15:56 on 11/03/1999

2281. AMENDMENT OF DESCRIPTION No 703219671 FULLY WITHDRAWN ON 16/03/1999
Produced at 15:55 on 11/03/1999

2282. AMENDMENT No 703219467 FULLY WITHDRAWN ON 16/03/1999
Produced at 15:11 on 11/03/1999

2283. AMENDMENT OF DESCRIPTION No 703219462 FULLY WITHDRAWN ON 16/03/1999
Produced at 15:10 on 11/03/1999

ADMINISTRATIVE ADVICES - NIL
UNREGISTERED DEALINGS - NIL

ORIGINAL LEASE IN EXISTENCE - No

Caution - Charges do not necessarily appear in order of priority

** End of Historical State Tenure Search **

COPYRIGHT THE STATE OF QUEENSLAND (NATURAL RESOURCES AND WATER) [2007]
Requested By: External Supervisor

Lot 1 on RP725966

CURRENT TITLE SEARCH
NATURAL RESOURCES AND WATER, QUEENSLAND

Request No: 1567189
Search Date: 07/08/2007 12:01

Title Reference: 20981104
Date Created: 17/02/1975

Previous Title: 20700060

REGISTERED OWNER		Interest
CHARLES JOSEPH SAMMUT CARMEL MARY SAMMUT	JOINT TENANTS INTER SE	1/2
ANTHONY JOHN SAMMUT JULIE DAWN SAMMUT	JOINT TENANTS INTER SE	1/2
	AS TENANTS IN COMMON	

ESTATE AND LAND

Estate in Fee Simple

LOT 1 REGISTERED PLAN 725966
County of CARLISLE Parish of SARINA
Local Government: SARINA SHIRE

LOT 4 REGISTERED PLAN 725966
County of CARLISLE Parish of SARINA
Local Government: SARINA SHIRE

EASEMENTS, ENCUMBRANCES AND INTERESTS

1. Rights and interests reserved to the Crown by
Deed of Grant No. 10620061 (POR 1254)

2. MORTGAGE No 701302414 10/05/1996 at 15:24
to
QUEENSLAND INDUSTRY DEVELOPMENT CORPORATION

ADMINISTRATIVE ADVICES - NIL
UNREGISTERED DEALINGS - NIL

CERTIFICATE OF TITLE ISSUED - No

Caution - Charges do not necessarily appear in order of priority

** End of Current Title Search **

COPYRIGHT THE STATE OF QUEENSLAND (NATURAL RESOURCES AND WATER) [2007]
Requested By: D APPLICATIONS ABR

(C)

QUEENSLAND.

[CERTIFICATE OF TITLE

VOL:N 700 FOLIO:060

20700060

Dealing No. N 539823

Reference to previous

Volume	Folio
299	92

Vol. N700 Folio 60

NA 8576

STEWART WILLIAM RICHARD SMYTH

is

now seized _____ of an Estate in Fee-simple, subject nevertheless to such encumbrances, liens, and interests as are by memorandum notified hereon, in All that piece of Land situated in the County of Carlisle Parish of Sarina City of _____

Containing One hundred and two acres two roods thirty three perches

more or less, as shown on the Plan hereon, and therein edged red, Being Resubdivision 2 of Subdivision 1 of Portion 1254 on registered Plan No. 8325

Saving Always to the Crown all the rights and interests reserved to it by Deed of Grant No. 65051

In Witness whereof, I have hereunto signed my name and affixed my seal, this eighteenth day of February One thousand nine hundred and sixty six.

Signed, Sealed, and Delivered in presence of

Scale, 10 chains per inch.

REGISTRAR OF TITLES QUEENSLAND NORTHERN DISTRICT REGISTRY

DEPUTY REGISTRAR OF TITLES
Northern District Registry

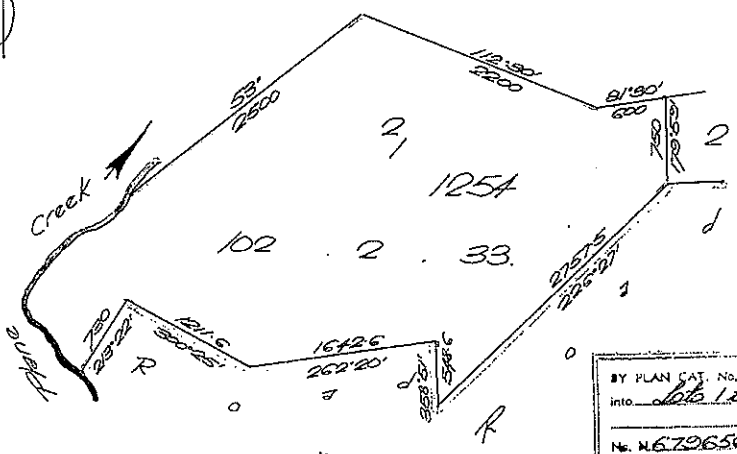

BY PLAN CAT. No. 25966 the within land is subdivided into Lots 1 to 4.
No. N679656 PRODUCED 28 Aug 1972
at 11-00 a.m. REGD. 30 APR 1974
DEP. REGISTRAR OF TITLES (NORTHERN DISTRICT)

No. N457830
Produced 30 Nov 1966 11-14 a.m.
Registered 15 Dec 1966
RELEASED VIA 11 FEB 1975

By Proclamation dated 7 Dec 1969 as amended by PROCLAMATION dated 8 June 1972 under "The Acquisition of Land Act of 1967 to 1969" Lot 2 on RP 25966 of the within land is resumed for Hay Point to Goonyella Railway purposes and vested in the Commissioner for Railways
No. N679663 PRODUCED 28 Aug 1972
at 11-00 a.m. REGD. 30 APR 1974
Free from Mortgage.
DEP. REGISTRAR OF TITLES (NORTHERN DISTRICT)

No. N539828 Bill of Mortgage
to Commonwealth Development Bank of Australia
Produced 13 January 1966 11.0 a.m.
Registered 20 April 1966
DEP. REGISTRAR OF TITLES (NORTHERN DISTRICT)

REQUEST to issue Certificate of Title for Lots 1, 3 and 4 on RP 25966
No. N766339 PRODUCED 30 Jan 1975
at 11.33 a.m. REGD. 11 FEB 1975
Vol. 981
Fol. 104/105
DEP. REGISTRAR OF TITLES (NORTHERN DISTRICT)

Notice of Intention Resume No. 6 Qld Railway L69/17410

© The State of Queensland (Department of Natural Resources and Water) 2007

Certificate of Title.

VOL:N 299 FOLIO:092

20299092

QUEENSLAND.

(C)

No. N. 41792

N.D. e No. 4499

REFERENCE TO PREVIOUS

VOL. 204 FOLIO 146

REGISTER BOOK, VOL. 299 FOLIO 92

HENRY STEWART SMYTH

of _____ pursuant to Memorandum of Request No. N. 165289 received the Fourth day of July 1933, is now seized _____ of an Estate in Fee-simple, subject nevertheless to such encumbrances, liens, and interests as are by memorandum notified hereon, in All that piece of Land situated in the County of Carlisle Parish of Sarina

containing One hundred and two acres two roods thirtythree perches

more or less, as shown on the Plan hereon, and therein edged red, Being Resubdivision 2 of Subdivision 1 of Portion 1254 on Plan Cat No. 8325 deposited in the office of the Deputy Registrar of Titles, Townsville

which said piece of Land is part of the portion marked 1254 delineated in the Public Map of the said parish deposited in the Office of the Surveyor-General, originally granted by Deed of Grant No. 65051 to David Mitchell

Saving Always to the CROWN all the rights and interests reserved to it by the said Deed of Grant.

IN WITNESS whereof, I have hereunto signed my name and affixed my seal, this seventeenth day of December One thousand nine hundred and thirty four

Signed, Sealed, and Delivered, the seventeenth day of December 1934, in presence of

Parish of Sarina

DEPUTY REGISTRAR OF TITLES,
NORTHERN DISTRICT REGISTRY.

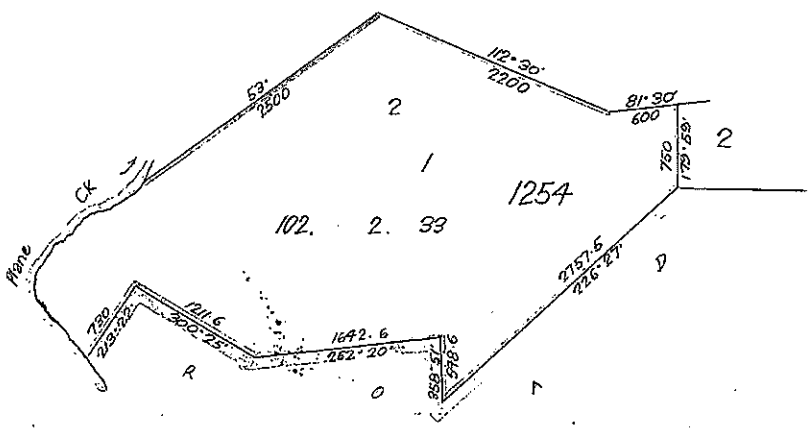

Scale, 10 chains per inch.

© The State of Queensland (Department of Natural Resources and Water) 2007









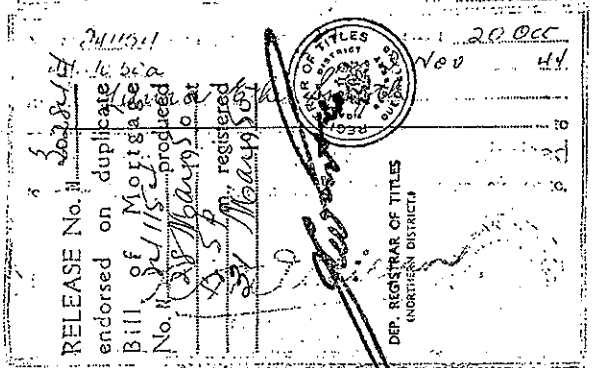











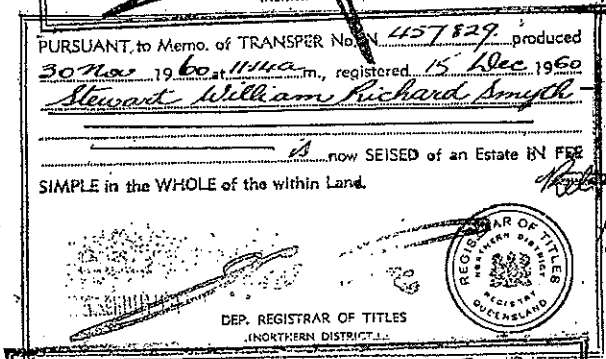

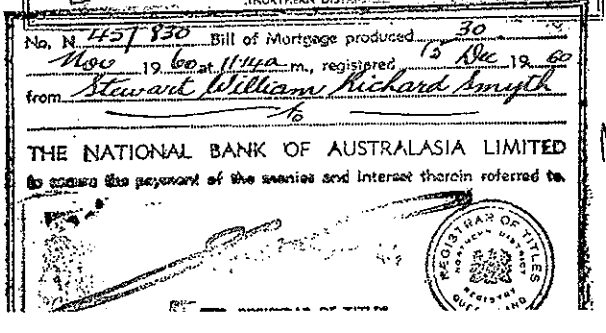

No. 88210 Bill of Mortgage produced 6 Oct 1920 at 10.15 a.m. registered 11 March 1921
from Henry Stewart Smyth
to
[illegible] repayment of monies and interest as [illegible]

Bill of Mortgage No. N 88210 produced 9 Oct 1920 at 10.15 a.m. registered 16 Jan 1921

Registrar of Titles
QUEENSLAND (NORTHERN DISTRICT)

No. N 348316 [illegible] OF MARRIAGE
of Laura Ethel Smyth to James Gordon Drummond McPhee 14 Feb 1953
as appears by [illegible] Deputy.
Produced 23 Jun 1953 3.0 p.m.
Entered 26 Jun 1953

DEP. REGISTRAR OF TITLES
(NORTHERN DISTRICT)

No. N 219847 [illegible] DEATH. In consequence of the death of the [illegible] Henry Stewart Smyth on the 2 April 1940 [illegible] in fee simple in the within land [illegible] Laura Ethel Smyth widow as devisee [illegible] as appears by well and documentary evidence. Produced 9 Oct 1940 at 10.36 a.m. Entered 16 Jan 1940 to Bill of Mortgage No. N 88210

DEP. REGISTRAR OF TITLES
(NORTHERN DISTRICT)

No. N 364377 Bill of Mortgage produced 3 [illegible] 1954 at 11.10 a.m. registered 15 Jun 1954
from Laura Ethel McPhee
to
THE NATIONAL BANK OF AUSTRALASIA LIMITED
to secure the payment of the monies and interest therein referred to.

RELEASE No. N 457828 endorsed on duplicate Bill of Mortgage No. N 364377 produced 30 Nov 1960 at 11.14 a.m. registered 15 Dec 1960

DEP. REGISTRAR OF TITLES
(NORTHERN DISTRICT)

No. N 222023 23 Jan 1941 at 3.10 p.m. registered 24 Jan 1941
from Laura Ethel Smyth
to
[illegible] company of [illegible] therein referred to.

RELEASE No. N 241153 endorsed on duplicate Bill of Mortgage No. N 222023 produced 20 Oct 1944 at 10.45 a.m. registered 3 Nov 1944

DEP. REGISTRAR OF TITLES
(NORTHERN DISTRICT)

PURSUANT to Memo. of TRANSFER No. N 381907 produced 12 Aug 1955 at 2.20 p.m., registered 18 Aug 1955
Laura Ethel McPhee — wife of James Gordon Drummond McPhee — and Stewart William Richard Smyth
are now SEISED of an Estate IN FEE SIMPLE in the WHOLE of the within Land.
[illegible]
Subject to Bill of Mortgage No. N 385543

DEP. REGISTRAR OF TITLES
(NORTHERN DISTRICT)

No. N 385543 Bill of Mortgage produced 15 Nov 1955 at 11.10 a.m. registered 23 Nov 1955
from Laura Ethel McPhee — and Stewart William Richard Smyth — to
THE NATIONAL BANK OF AUSTRALASIA LIMITED
to secure the payment of the monies and interest therein referred to.

RELEASE No. N 457828 endorsed on duplicate Bill of Mortgage No. N 385543 produced 30 Nov 1960 at 11.14 a.m. registered 15 Dec 1960

DEP. REGISTRAR OF TITLES
(NORTHERN DISTRICT)

No. N 241154 20 Oct 1944 at 10.50 a.m. registered 20 Nov 1944
from Laura Ethel Smyth
to
[illegible] to

RELEASE No. N 302841 endorsed on duplicate Bill of Mortgage No. N 241154 produced 28 Mar 1950 at 3.5 p.m. registered 31 Mar 1950

DEP. REGISTRAR OF TITLES
(NORTHERN DISTRICT)

PURSUANT to Memo. of TRANSFER No. N 457829 produced 30 Nov 1960 at 11.14 a.m., registered 15 Dec 1960
Stewart William Richard Smyth
is now SEISED of an Estate IN FEE SIMPLE in the WHOLE of the within Land.

DEP. REGISTRAR OF TITLES
(NORTHERN DISTRICT)

No. N 275391 Bill of Mortgage produced 5 Mar 1948 at 4.00 p.m. registered 16 Mar 1948
from Laura Ethel Smyth
to
[illegible] LIMITED
to secure the payment of the monies and interest therein referred to.

RELEASE No. N 364376 endorsed on duplicate Bill of Mortgage No. N 275391 produced 3 June 1954 at 11.10 a.m. registered 15 June 1954

DEP. REGISTRAR OF TITLES
(NORTHERN DISTRICT)

No. N 457830 Bill of Mortgage produced 30 Nov 1960 at 11.14 a.m., registered 15 Dec 1960
from Stewart William Richard Smyth
to
THE NATIONAL BANK OF AUSTRALASIA LIMITED
to secure the payment of the monies and interest therein referred to.

DEP. REGISTRAR OF TITLES
(NORTHERN DISTRICT)

Annexed to Certificate of Title No N 47920 Vol 299 Folio 92 24 Jan 1966 for the purpose of recording memorials.

DEP. REGISTRAR OF TITLES
(NORTHERN DISTRICT)

No. N 539823 Request to issue Certificate of Title for the whole of the within land

Produced 13 Jan 1966 at 10-20 am Registered 24 Jan 1966
Subject to Bill of Mortgage No N 457830

Cancelled vide
Vol. N 700
Fol. 60

DEP. REGISTRAR OF TITLES
(NORTHERN DISTRICT)

N 539828

Certificate of Title.

VOL:N 204 FOLIO:146
20204146

No. N. 20927

QUEENSLAND.

(C)

REFERENCE TO PREVIOUS
VOL. 59 FOLIO. 212

REGISTER BOOK, VOL. 204 FOLIO. 146

HENRY STEWART SMYTH

of Sarina Farmer pursuant to Memorandum of Conveyance No. A 88209 produced the Sixth day of October 1920, registered the Ninth day of November 1920, is now seized of an Estate in Fee-simple, subject nevertheless to such encumbrances, liens, and interests as are by memorandum notified hereon, in All that piece of Land situated in the County of Carlisle Parish of Sarina containing One hundred and fifty nine acres one rood ten perches more or less, as shown on the Plan hereon, and therein edged red, Being Subdivision one of Portion twelve hundred and fifty four on Plan Cat No. 850-61 deposited in the Office of the Deputy Registrar of Titles, Townsville

which said piece of Land is Pt of the Portion marked 1254 delineated in the Public Map of the said Parish deposited in the Office of the Surveyor-General, originally granted by Deed of Grant No. 6505 to David Mitchell

Saving Always to the Crown all the rights and interests reserved to it by the said Deed of Grant.

IN WITNESS whereof, I have hereunto signed my name and affixed my seal, this Eleventh day of March One thousand nine hundred and twentyone

Signed, Sealed, and Delivered, the 11 day of March 1921, in presence of

Parish of Sarina

DEPUTY REGISTRAR OF TITLES, NORTHERN DISTRICT REGISTRY.

REGISTRAR OF TITLES, QUEENSLAND. NORTHERN DISTRICT REGISTRY.

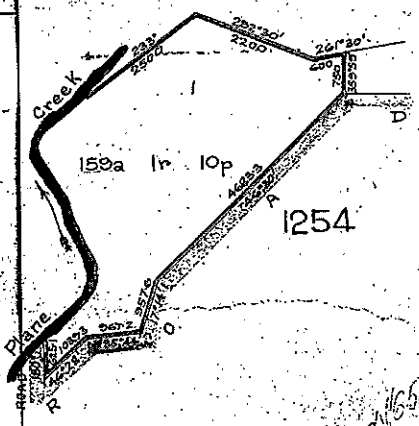

Scale, 20 chains per inch.

No N88210 Bill of Mortgage produced 6 Oct 1920 at 10.57 a.m. registered 11 March 1921 from Henry Stewart Smyth to The Commercial Banking Company of Sydney Limited principal sum secured Four hundred pounds and further advances repayable with interest as therein stated.

Dep. Registrar of Titles Northern District

No N165287 Road Dedication produced 4 July 1933 at 3.59 p.m. Registered 6 Dec 1934 Lacs 5 perches part of the within land has been dedicated as a public road vide plan Cat No 8326.

Consent of Mortgagee endorsed vide No N165288

DEP. REGISTRAR OF TITLES (NORTHERN DISTRICT).

© The State of Queensland (Department of Natural Resources and Water) 2007

No. N 165289 REQUEST to issue Certificate of Title for
155 acs. 1 rd 5 pchs Resubs 1 & 2
produced 4 day of July 1933 at 3.59 p.m.
Cancelled as above Vide Vol. 290 Folio 91/2
Subject to Mortgage
No. N 88210

REGISTRAR OF TITLES NORTHERN DISTRICT REGISTRY QUEENSLAND

Dep. Reg. of Titles
(NORTHERN BRANCH)

(C)

QUEENSLAND.

[CERTIFICATE OF TITLE

VOL:N 700 FOLIO:060

20700060

Vol. N700 Folio 60

Dealing No. N 539823
Reference to previous

Volume	Folio
299	92

NA 8576

STEWART WILLIAM RICHARD SMYTH

is

now seized of an Estate in Fee-simple, subject nevertheless to such encumbrances, liens, and interests as are by memorandum notified hereon, in All that piece of Land situated in the County of Carlisle Parish of Sarina City of

Containing One hundred and two acres two roods thirty three perches

more or less, as shown on the Plan hereon, and therein edged red, Being Resubdivision 2 of Subdivision 1 of Portion 1254 on registered Plan No. 8325

Saving Always to the Crown all the rights and interests reserved to it by Deed of Grant No. 65051

In Witness whereof, I have hereunto signed my name and affixed my seal, this eighteenth day of February One thousand nine hundred and sixty six

Signed, Sealed, and Delivered in presence of

REGISTRAR OF TITLES QUEENSLAND * NORTHERN DISTRICT REGISTRY

DEPUTY REGISTRAR OF TITLES
Northern District Registry

Scale, 10 chains per inch.

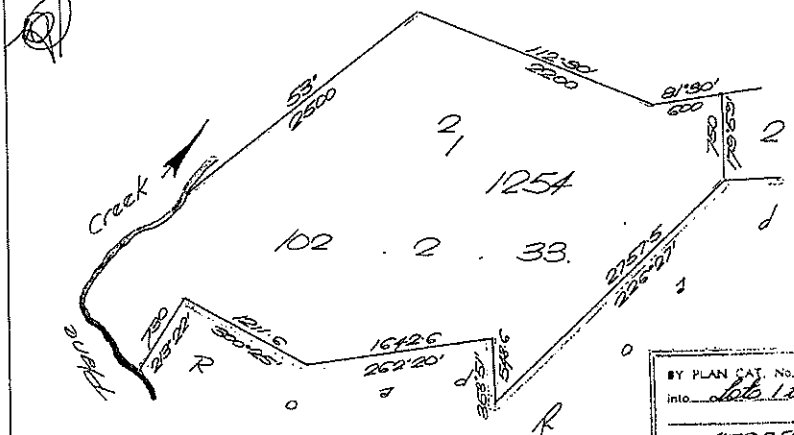

No. 457830
Produced 30 Nov 66 11 FEB 1975
Registered 15 Dec 66

BY PLAN CAT. No. 25966 the within land is subdivided into Lots 1 to 4
No. N679656 PRODUCED 28 Aug 1972
at 11-00 a.m. REGD. 30 APR 1976
DEP. REGISTRAR OF TITLES (NORTHERN DISTRICT)

No. N539825 Bill of Mortgage
to Commonwealth Development Bank of Australia
Produced 13 Jan 1966 at 11.0 a.m.
Registered 20 Jan 1966
DEP. REGISTRAR OF TITLES (NORTHERN DISTRICT)

By Proclamation dated 2 Dec 1969 as amended by PROCLAMATION dated 8 June 1972 under "The Acquisition of Land Act of 1967 to 1969" Lot 2 on RP 25966 of the within land is resumed for Hay Point to Goonyella Railway purposes and vested in the Commissioner for Railways
No. N679663 PRODUCED 28 Aug 1972
at 11-00 a.m. REGD. 30 APR 1976
See form Mortgage.
DEP. REGISTRAR OF TITLES (NORTHERN DISTRICT)

REQUEST to issue Certificate of Title for Lots 1, 3 and 4 on RP 25966
No. N766339 PRODUCED 30 Jan 1975
at 11.33 a.m. REGD. 11 FEB 1975
Vol. 991
Fol. 104/105
DEP. REGISTRAR OF TITLES (NORTHERN DISTRICT)

© The State of Queensland (Department of Natural Resources and Water) 2007

Certificate of Title.

VOL:N 299 FOLIO:092
20299092

QUEENSLAND.

(C)

No. N. 41792

N.D. c No. 4199

REFERENCE TO PREVIOUS

VOL. 204 FOLIO 146

REGISTER BOOK, VOL. 299 FOLIO 92

HENRY STEWART SMYTH

of _____ pursuant to Memorandum of Request No. N. 165289 received the Fourth day of July 1933, is now seized _____ of an Estate in Fee-simple, subject nevertheless to such encumbrances, liens, and interests as are by memorandum notified hereon, in All that piece of Land situated in the County of Carlisle Parish of Sarina

containing One hundred and two acres two roods thirtythree perches

more or less, as shown on the Plan hereon, and therein edged red, Being Resubdivision 2 of Subdivision 1 of Portion 1254 on Plan Cat No. 8325 deposited in the office of the Deputy Registrar of Titles, Townsville

which said piece of Land is part of the portion marked 1254 delineated in the Public Map of the said parish deposited in the Office of the Surveyor-General, originally granted by Deed of Grant No. 65051 to David Mitchell

Saving Always to the CROWN all the rights and interests reserved to it by the said Deed of Grant.

IN WITNESS whereof, I have hereunto signed my name and affixed my seal, this seventeenth day of December One thousand nine hundred and thirty four

Signed, Sealed, and Delivered, the seventeenth day of December 1934, in presence of

Parish of Sarina

DEPUTY REGISTRAR OF TITLES,
NORTHERN DISTRICT REGISTRY.

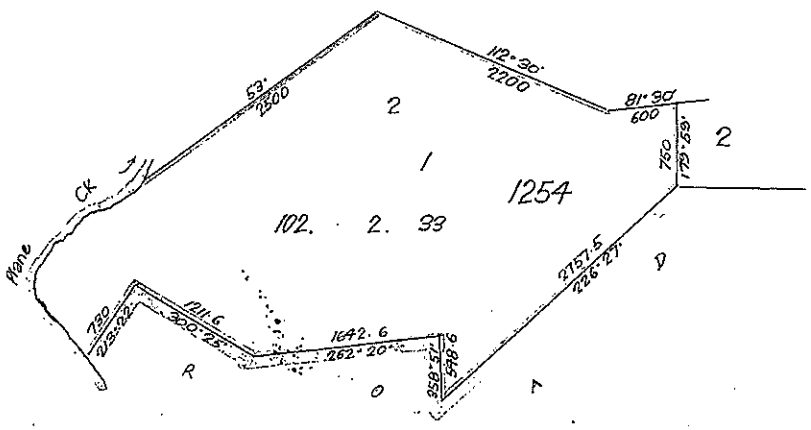

Scale, 10 chains per inch.

© The State of Queensland (Department of Natural Resources and Water) 2007



No. 88210 Bill of Mortgage produced 6 Oct 1920 at 10.57 a.m. registered 11 March 1921
from Henry Stewart Smyth
to
to secure the repayment of monies and interest as therein referred to.

Bill of Mortgage No. N 88210 produced 9 Oct 1920 at 10.57 a.m. registered 16 Jan 1921

Registrar of Titles (NORTHERN DISTRICT)

No. N 348316 ... OF MARRIAGE
of Laura Ethel Smyth to James Gordon Drummond McPhee 14 Feb 1953
as appears by ... Deputy Registrar of Deputy.
Produced 23 Jun 1953 3.0 p.m.
Entered 26 Jun 1953

DEP. REGISTRAR OF TITLES (NORTHERN DISTRICT)

---

72 ABEYANCE 10.10.46
No. N 219849 Ref N 219848

No. N 219847 ... BY DEATH. In consequence of the death of the ... Henry Stewart Smyth on the 2 April 1940 ... in fee simple in the within land became ... to Laura Ethel Smyth widow as devisee as appears by well and documentary evidence. Produced 9 Oct 1940 at 10.36 a.m. Entered 16 Jan 1940 to Bill of Mortgage No. N 88210

DEP. REGISTRAR OF TITLES (NORTHERN DISTRICT)

No. N 364377 Bill of Mortgage produced 3 Aug 1954 at 11.00 a.m. registered 15 Jun 1954
from Laura Ethel McPhee to
THE NATIONAL BANK OF AUSTRALASIA LIMITED
to secure the payment of the monies and interest therein referred to.

RELEASE No. N 45 ... endorsed on duplicate Bill of Mortgage No. N 364377 produced 30 Nov 1960 at 11.14 a.m. registered 15 Dec 1960

DEP. REGISTRAR OF TITLES (NORTHERN DISTRICT)

No. N 222023 23 Jan 1941 at 3.10 p.m. registered 24 Jan 1941
from Laura Ethel Smyth to
The ... Company of ... therein referred to.

RELEASE No. N 241153 endorsed on duplicate Bill of Mortgage No. N 222023 produced 20 Oct 1944 at 10.45 a.m. registered 3 Nov 1944

DEP. REGISTRAR OF TITLES (NORTHERN DISTRICT)

PURSUANT to Memo. of TRANSFER No. N 351907 produced 12 Aug 1955 at 12.20 p.m., registered 18 Aug 1955
Laura Ethel McPhee — wife of James Gordon Drummond McPhee — and Stewart William Richard Smyth
are now SEISED of an Estate IN FEE SIMPLE in the WHOLE of the within Land.
Subject to Bill of Mortgage No. N 364377

DEP. REGISTRAR OF TITLES (NORTHERN DISTRICT)

No. N 385543 Bill of Mortgage produced 15 Nov 1955 at 11.00 a.m. registered 23 Nov 1955
from Laura Ethel McPhee — and Stewart William Richard Smyth — to
THE NATIONAL BANK OF AUSTRALASIA LIMITED
to secure the payment of the monies and interest therein referred to.

RELEASE No. N 457828 endorsed on duplicate Bill of Mortgage No. N 385543 produced 30 Nov 1960 at 11.14 a.m. registered 15 Dec 1960

DEP. REGISTRAR OF TITLES (NORTHERN DISTRICT)

No. N 241151 20 Oct 1944 at 10.56 a.m. registered 20 Nov 1944
from Laura Ethel ... to
to secure the payment of the monies and interest therein referred to.

RELEASE No. N 302841 endorsed on duplicate Bill of Mortgage No. N 241151 produced 28 May 1950 at 4.5 p.m. registered 31 May 1950

DEP. REGISTRAR OF TITLES (NORTHERN DISTRICT)

PURSUANT to Memo. of TRANSFER No. N 457829 produced 30 Nov 1960 at 11.14 a.m., registered 15 Dec 1960
Stewart William Richard Smyth
is now SEISED of an Estate IN FEE SIMPLE in the WHOLE of the within Land.

DEP. REGISTRAR OF TITLES (NORTHERN DISTRICT)

No. N 275391 Bill of Mortgage produced 5 Mar 1948 at 11.00 a.m. registered 16 Mar 1948
from Laura Ethel Smyth to
THE NATIONAL BANK OF AUSTRALASIA LIMITED
to secure the payment of the monies and interest therein referred to.

RELEASE No. N 364377 endorsed on duplicate Bill of Mortgage No. N 275391 produced 3 Aug 1954 at 11.00 a.m. registered 15 Aug 1954

DEP. REGISTRAR OF TITLES (NORTHERN DISTRICT)

No. N 457830 Bill of Mortgage produced 30 Nov 1960 at 11.14 a.m., registered 15 Dec 1960
from Stewart William Richard Smyth to
THE NATIONAL BANK OF AUSTRALASIA LIMITED
to secure the payment of the monies and interest therein referred to.

DEP. REGISTRAR OF TITLES (NORTHERN DISTRICT)

Annexed to Certificate of Title No N 417920 Vol 299 Fol 092 24 Jan 1966 for the purpose of recording memorials.

DEP. REGISTRAR OF TITLES

No. N 539823 Request to issue certificate of Title for the whole of the within land.

Produced 13 Jan 1966 at 10.00 Registered 24 Jan 1966

Subject to Bill of Mortgage No N 457830

Cancelled vide Vol. N 700 Fol. 60

DEP. REGISTRAR OF TITLES (NORTHERN DISTRICT)

REGISTRAR OF TITLES QUEENSLAND

N 539828

Certificate of Title.

VOL:N 299 FOLIO:091

20299091

QUEENSLAND.

(C)

No. N. 41791

N.D. c No. 4498

REFERENCE TO PREVIOUS

VOL. 204 FOLIO 146

REGISTER BOOK, VOL. 299 FOLIO 91

HENRY STEWART SMYTH

of _____ pursuant to Memorandum of Request No. N. 165289 received the Fourth day of July 1933, is now seized _____ of an Estate in Fee-simple, subject nevertheless to such encumbrances, liens, and interests as are by memorandum notified hereon, in All that piece of Land situated in the County of Carlisle Parish of Sarina

containing Fiftytwo acres two roods twelve perches

more or less, as shown on the Plan hereon, and therein edged red, Being Resubdivision 1 of Subdivision 1 of Portion 1254 on Plan Cat No. 8325 deposited in the office of the Deputy Registrar of Titles, Townsville

which said piece of Land is part of the portion marked 1254 delineated in the Public Map of the said parish deposited in the Office of the Surveyor-General, originally granted by Deed of Grant No. 65051 to David Mitchell

Saving Always to the CROWN all the rights and interests reserved to it by the said Deed of Grant.

IN WITNESS whereof, I have hereunto signed my name and affixed my seal, this seventeenth day of December One thousand nine hundred and thirty four

Signed, Sealed, and Delivered, the seventeenth day of December 1934, in presence of

[signature]

Parish of Sarina

[signature]

DEPUTY REGISTRAR OF TITLES,
NORTHERN DISTRICT REGISTRY.

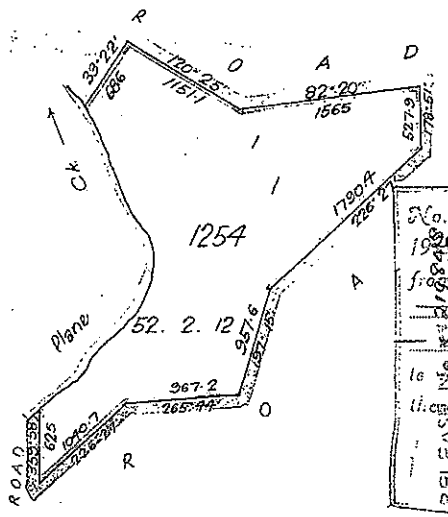

No. N 88210 Bill of Mortgage produced 6 Oct 1920 at 10.57 a.m. registered 11 March 1921 from Henry Stewart Smyth to [illegible]

to secure the repayment of monies and interest as therein stated.

RELEASE No. N 219848 endorsed on duplicate Bill of Mortgage No. N 88210 9 Oct 1930 10.36 a.m. 16

[signature]
Registrar of Titles
(NORTHERN DISTRICT)

Scale, 10 chains per inch.

© The State of Queensland (Department of Natural Resources and Water) 2007

2/10 ABEYANCE
No. NB19 Sutherland 219845

No. 219847 In consequence of the death of Henry Stewart Smyth on the 2 April 1940 of in fee simple in the within named Laura Ethel Smyth widow as devisee as appears by will and documentary evidence produced 9 Oct 1940 at 10.30 a.m. Entered 16 Jan 1941 subject to Bill of Mortgage No.

Registrar of Titles

No. 222023 23 Jan 1941 at 10.15 a.m. from Laura Ethel Smyth 24 Jan 1941 The Company to secure herein referred to.

RELEASE No. 222023 endorsed on Bill of Mortgage No. 222023 produced 20 Oct 1941 at 10.15 a.m. registered 3 Nov 1941

DEP. REGISTRAR OF TITLES (NORTHERN DISTRICT)

No. 303184 20 Oct 1941 at 10.30 a.m. The to secure herein referred to.

RELEASE No. 303184 endorsed on duplicate of Mortgage Bill of 222023 produced 20 Oct 1941 at 10.15 a.m. registered 3 Nov 1941

DEP. REGISTRAR OF TITLES (NORTHERN DISTRICT)

No. 275391 Bill of Mortgage produced 13 Mar 1942 at 10.30 a.m. registered 16 Mar 1942 from Laura Ethel Smyth The to secure herein referred to.

RELEASE No. 275391 endorsed on duplicate of Mortgage Bill of 275391 produced 13 March 1942 at 10.30 a.m. registered 16 March 1942

DEP. REGISTRAR OF TITLES (NORTHERN DISTRICT)

No. 348316 RECORD OF MARRIAGE of Laura Ethel Smyth to James Gordon Drummond Mc Phee 14 Feb 1953 as appears by Family Bible. Produced 23 Jan 1953 at 3.0 p.m. Entered 26 Jan 1953

DEP. REGISTRAR OF TITLES (NORTHERN DISTRICT)

Notice of Intent to Resume No 68A by Gibi Koi Enoyo (Reps. 21, 21A) Vide L69/17410 3/11/69

2/10

No. 364377 Bill of Mortgage produced 3 Jan 1954 at 11.45 a.m. registered 15 Jan 1954 from James Gordon Drummond Mc Phee to THE NATIONAL BANK OF AUSTRALASIA LIMITED to secure the payment of the monies and interest therein referred to.

RELEASE No. 364377 endorsed on Bill of Mortgage No. 364377 produced 30 Nov 1954 at 11.45 a.m. registered 1 Dec 1954

DEP. REGISTRAR OF TITLES (NORTHERN DISTRICT)

Con N 32 1/20

PURSUANT to Memo. of TRANSFER No. 385543 produced 12 Aug 1955 at 12.20 p.m., registered 15 Aug 1955 Laura Ethel Mc Phee wife of James Gordon Drummond Mc Phee and Stewart William Richard Smyth is now SEISED of an Estate IN FEE SIMPLE in the WHOLE of the within Land.

Surrender Bill of Mortgage No. 364377

DEP. REGISTRAR OF TITLES (NORTHERN DISTRICT)

No. 385543 Bill of Mortgage produced 15 Aug 1955 at 11.45 a.m. registered 23 Aug 1955 from Laura Ethel Mc Phee and Stewart William Richard Smyth to THE NATIONAL BANK OF AUSTRALASIA LIMITED to secure the payment of the monies and interest therein referred to.

RELEASE No. 385543 endorsed on duplicate of Mortgage Bill of 385543 produced 30 Nov 1955 at 11.45 a.m. registered 1 Dec 1955

DEP. REGISTRAR OF TITLES (NORTHERN DISTRICT)

PURSUANT to Memo. of TRANSFER No. 457829 produced 30 Nov 1960 at 11.45 a.m., registered 15 Dec 1960 Stewart William Richard Smyth is now SEISED of an Estate in FEE SIMPLE in the WHOLE of the within Land.

DEP. REGISTRAR OF TITLES (NORTHERN DISTRICT)

No. 457830 Bill of Mortgage produced 30 Nov 1960 at 11.45 a.m., registered 15 Dec 1960 from Stewart William Richard Smyth to THE NATIONAL BANK OF AUSTRALASIA LIMITED to secure the payment of the monies and interest therein referred to.

RELEASED No. 275391 endorsed on Bill of Mortgage No. 275391 produced 13 Mar 1942 at 10.30 a.m. registered 16 Mar 1942

DEP. REGISTRAR OF TITLES (NORTHERN DISTRICT)

No. 539828 Bill of Mortgage to Commonwealth Development Bank of Australia Produced 13 Jan 1969 at 11.45 a.m. Registered 20 Jan 1969

DEP. REGISTRAR OF TITLES (NORTHERN DISTRICT)

N062 discontinued Vide L69/17410 3/11/69.

Notice of Intent to Resume No 68A by Gibi Koi Enoyo (Reps. 21, 21A) Vide L69/17410 3/11/69

Motion of Intent to Resume Dep Registrar 19/12/69

Annexed to Duplicate Certificate of Title Vol 299 Fol 91. this 30 day of April 1974 for the purpose of recording memorials.

DEP. REGISTRAR OF TITLES
(NORTHERN DISTRICT)

BY PLAN CAT. No. 25063 the within land is subdivided into Lots 4 to 8.

No. N 679655 PRODUCED 28 Aug 1972.
at 11-00 a.m. REGD. 30 APR 1974

DEP. REGISTRAR OF TITLES
(NORTHERN DISTRICT)

By Proclamation dated 4 Dec 1969 as amended BY PROCLAMATION dated 8 June 1972 "The Acquisition of Land Act of 1967 to 1969" Lots 6, 7 & 8 on R.P. 25063 of the within land is resumed for Key Point to Geomilla Railway purposes and vested in the Commissioner for Railways

No. N 679663 PRODUCED 28 Aug 1972.
at 11-00 a.m. REGD. 30 APR 1974.
Free from Mortgage.

DEP. REGISTRAR OF TITLES
(NORTHERN DISTRICT)

Lots 7 and 8 on R.P. 25063 of the within land has been dedicated as a public road, by the Commissioner for Railways
No. N 701014 PRODUCED 15 Apr 1973
at 12-05 p.m. REGD. 4 JUN 1974

DEP. REGISTRAR OF TITLES
(NORTHERN DISTRICT)

REQUEST to issue Certificate of Title for Lots 4 and 6 on R.P. 25063
No. N 766340 PRODUCED 30 Jan 1975
at 11.33 a.m. REGD. 11 FEB 1975
Vol. 981
Fol. 106 & 107.

DEP. REGISTRAR OF TITLES
(NORTHERN DISTRICT)

Mtg N ~~750216~~ (N 766385)
TR N 756617

C 9160
Reg. N 766340

Certificate of Title.

VOL:N 204 FOLIO:146
20204146

QUEENSLAND.

No. N 20927

(C)

REFERENCE TO PREVIOUS VOL. 59 FOLIO 212

REGISTER BOOK, VOL. 204 FOLIO 146

HENRY STEWART SMYTH

of Sarina Farmer pursuant to Memorandum of Conveyance No. N 88209 produced the Sixth day of October 1920, registered the Ninth day of November 1920, is now seized of an Estate in Fee-simple, subject nevertheless to such encumbrances, liens, and interests as are by memorandum notified hereon, in All that piece of Land situated in the County of Carlisle Parish of Sarina containing One hundred and fifty nine acres one rood ten perches more or less, as shown on the Plan hereon, and therein edged red, Being Subdivision one of Portion twelve hundred and fifty four on Plan Cat No. 850-61 deposited in the Office of the Deputy Registrar of Titles, Townsville

which said piece of Land is part of the Portion marked 1254 delineated in the Public Map of the said Parish deposited in the Office of the Surveyor-General, originally granted by Deed of Grant No. 65051

to David Mitchell

Saving Always to the Crown all the rights and interests reserved to it by the said Deed of Grant.

AN IN WITNESS whereof, I have hereunto signed my name and affixed my seal, this Eleventh day of March One thousand nine hundred and twentyone

Signed, Sealed, and Delivered, the 11 day of March 1921, in presence of

Parish of Sarina

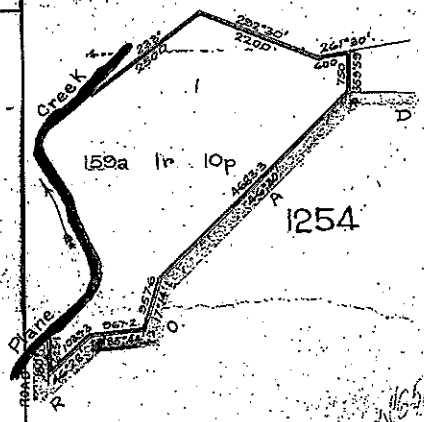

Deputy Registrar of Titles, Northern District Registry.

No. N88210 Bill of Mortgage produced 6 Oct 1920 at 10.57 a.m. registered 11 Mch 1921 from Henry Stewart Smyth to The Commercial Banking Company of Sydney Limited principal sum secured Four hundred pounds and further advances repayable with interest as therein stated.

Dep. Registrar of Titles Northern District

No. N 165287 Road Dedication produced 4 July 1933 at 3.59 p.m. Registered 6 Dec 1934 4 acs 5 pchs. part of the within land has been dedicated as a public road vide plan Cat No. 8325.

Consent of Mortgagee endorsed vide No. N 165288.

DEP. REGISTRAR OF TITLES (NORTHERN DISTRICT).

Road Dedn 165287 Re 2 N 165289 Acceptance

Scale, 20 chains per inch.

© The State of Queensland (Department of Natural Resources and Water) 2007

No. N 165289 REQUEST to issue Certificate of Title for
155 acs. 1 rd 5 pchs. Resubs 1 & 2
produced 4 day of July 1933 at 3.59 p.m.
Cancelled as above Vide Vol. 299 Folio 91/2
Subject to Mortgage
No. N 88210

Dep. Reg. of Titles
(Northern Branch)

REGISTRAR OF TITLES NORTHERN DISTRICT REGISTRY QUEENSLAND

Lot 3 on RP725966

CURRENT TITLE SEARCH
NATURAL RESOURCES AND WATER, QUEENSLAND

Request No: 1567222
Search Date: 07/08/2007 12:02

Title Reference: 20981105
Date Created: 17/02/1975

Previous Title: 20700060

REGISTERED OWNER

		Interest
CHARLES JOSEPH SAMMUT CARMEL MARY SAMMUT	JOINT TENANTS INTER SE	1/2
ANTHONY JOHN SAMMUT JULIE DAWN SAMMUT	JOINT TENANTS INTER SE	1/2
	AS TENANTS IN COMMON	

ESTATE AND LAND

Estate in Fee Simple

LOT 3 REGISTERED PLAN 725966
County of CARLISLE Parish of SARINA
Local Government: SARINA SHIRE

EASEMENTS, ENCUMBRANCES AND INTERESTS

1. Rights and interests reserved to the Crown by Deed of Grant No. 10620061 (POR 1254)

2. MORTGAGE No 601427543 (N950136) 20/05/1980
TO THE CORPORATION OF THE AGRICULTURAL BANK

3. MORTGAGE No 701302414 10/05/1996 at 15:24
to
QUEENSLAND INDUSTRY DEVELOPMENT CORPORATION

ADMINISTRATIVE ADVICES - NIL
UNREGISTERED DEALINGS - NIL

CERTIFICATE OF TITLE ISSUED - No

Caution - Charges do not necessarily appear in order of priority

** End of Current Title Search **

COPYRIGHT THE STATE OF QUEENSLAND (NATURAL RESOURCES AND WATER) [2007]
Requested By: D APPLICATIONS ABR

(C)

QUEENSLAND.

[CERTIFICATE OF TITLE

VOL:N 700 FOLIO:060

F 20700060

Vol. N700 Folio 60

Dealing No. N 539823
Reference to previous

Volume	Folio
299	92

NA 8576

STEWART WILLIAM RICHARD SMYTH

is now seized of an Estate in Fee-simple, subject nevertheless to such encumbrances, liens, and interests as are by memorandum notified hereon, in All that piece of Land situated in the County of Carlisle Parish of Sarina City of

Containing One hundred and two acres two roods thirty three perches more or less, as shown on the Plan hereon, and therein edged red, Being Resubdivision 2 of Subdivision 1 of Portion 1254 on registered Plan No. 8325

Saving Always to the Crown all the rights and interests reserved to it by Deed of Grant No. 65051

In Witness whereof, I have hereunto signed my name and affixed my seal, this eighteenth day of February One thousand nine hundred and sixty six

Signed, Sealed, and Delivered in presence of

REGISTRAR OF TITLES QUEENSLAND * NORTHERN DISTRICT REGISTRY *

DEPUTY REGISTRAR OF TITLES
Northern District Registry

Scale, 10 chains per inch.

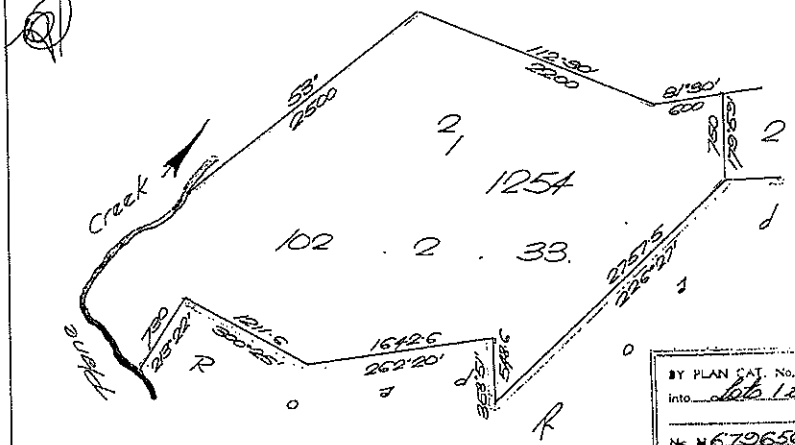
Creek
2
1254
102 . 2 . 33.
2
1
R
R
R

Certificate of Title.

VOL:N 299 FOLIO:092
20299092

QUEENSLAND.

(C) No. N. 41792

N.D. c No. 4499

REFERENCE TO PREVIOUS

VOL. 204 FOLIO 146 REGISTER BOOK, VOL. 299 FOLIO 92

HENRY STEWART SMYTH

of _____ pursuant to Memorandum of Request No. N. 165289 received the Fourth day of July 1933, is now seized _____ of an Estate in Fee-simple, subject nevertheless to such encumbrances, liens, and interests as are by memorandum notified hereon, in All that piece of Land situated in the County of Carlisle Parish of Sarina

containing One hundred and two acres two roods thirtythree perches

more or less, as shown on the Plan hereon, and therein edged red, Being Resubdivision 2 of Subdivision 1 of Portion 1254 on Plan Cat No. 8325 deposited in the office of the Deputy Registrar of Titles, Townsville

which said piece of Land is part of the portion marked 1254 delineated in the Public Map of the said parish deposited in the Office of the Surveyor-General, originally granted by Deed of Grant No. 65051 to David Mitchell

Saving Always to the CROWN all the rights and interests reserved to it by the said Deed of Grant.

IN WITNESS whereof, I have hereunto signed my name and affixed my seal, this seventeenth day of December One thousand nine hundred and thirty four

Signed, Sealed, and Delivered, the seventeenth day of December 1934, in presence of

Parish of Sarina

DEPUTY REGISTRAR OF TITLES,
NORTHERN DISTRICT REGISTRY.

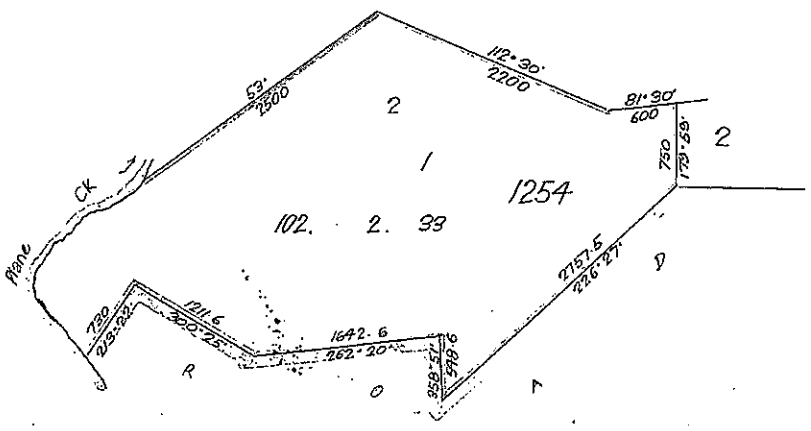

Scale, 10 chains per inch.

© The State of Queensland (Department of Natural Resources and Water) 2007

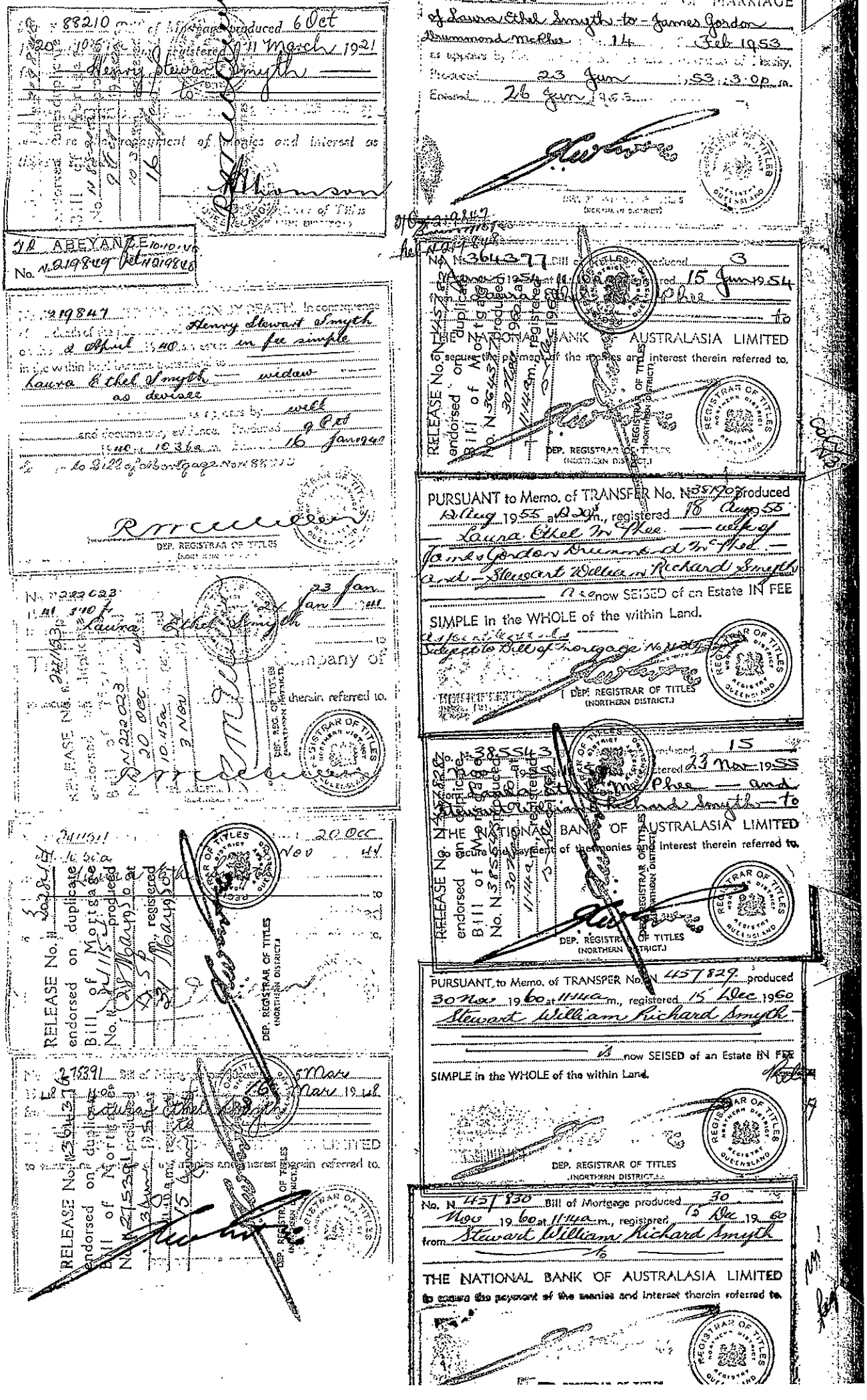

Annexed to Certificate of Title No N 47920 Vol 299 Fol 092 24 Jan 1966 for the purpose of recording memorials.

DEP. REGISTRAR OF TITLES

No. N 539823 Request to issue Certificate of Title for the whole of the within land

Produced 13 Jan 1966 at 10.00 a.m. Registered 24 Jan 1966

Subject to Bill of Mortgage No N 457830

Cancelled vide Vol. N 700 Fol. 60

DEP. REGISTRAR OF TITLES (NORTHERN DISTRICT)

Tge N 539828

Certificate of Title.

VOL:N 204 FOLIO:146
20204146

No. N 20927

QUEENSLAND.

(C)

REFERENCE TO PREVIOUS
VOL. 59 FOLIO. 212

REGISTER BOOK, VOL. 204 FOLIO 146

HENRY STEWART SMYTH

of Sarina Farmer pursuant to Memorandum of Conveyance No. N 88209 produced the Sixth day of October 1920, registered the Ninth day of November 1920, is now seized of an Estate in Fee-simple, subject nevertheless to such encumbrances, liens, and interests as are by memorandum notified hereon, in All that piece of Land situated in the County of Carlisle Parish of Sarina, containing One hundred and fifty nine acres one rood ten perches more or less, as shown on the Plan hereon, and therein edged red, Being Subdivision one of Portion twelve hundred and fifty four on Plan Cat No.850-61 deposited in the Office of the Deputy Registrar of Titles, Townsville

which said piece of Land is part of the Portion marked 1254 delineated in the Public Map of the said Parish deposited in the Office of the Surveyor-General, originally granted by Deed of Grant No. 6505 to David Mitchell

Saving Always to the Crown all the rights and interests reserved to it by the said Deed of Grant.

IN WITNESS whereof, I have hereunto signed my name and affixed my seal, this Eleventh day of March One thousand nine hundred and twentyone.

Signed, Sealed, and Delivered, the 11 day of March 1921, in presence of

Parish of Sarina

REGISTRAR OF TITLES, QUEENSLAND · NORTHERN DISTRICT REGISTRY

DEPUTY REGISTRAR OF TITLES
NORTHERN DISTRICT REGISTRY.

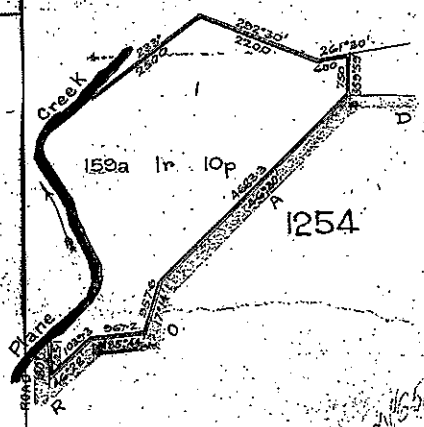

Scale, 20 chains per inch.

No N88210 Bill of Mortgage produced 4 Oct 1920 at 10.57 a.m. registered 11 March 1921 from — Henry Stewart Smyth — to — The Commercial Banking Company of Sydney Limited principal sum secured Four hundred pounds and further advances thereafter payable with interest as therein stated.

Dep. Registrar of Titles
Northern District

No N165287 Road Dedication produced 4 July 1933 at 3.59 p.m. Registered 6 Dec 1934 4 acs 5 pchs part of the within land has been dedicated as a public road vide plan Cat No. 8325.
Consent of mortgagee endorsed vide No. N165288

DEP. REGISTRAR OF TITLES
(NORTHERN DISTRICT).

© The State of Queensland (Department of Natural Resources and Water) 2007

No. N 165289 REQUEST to issue Certificate of Title for
155 acs. 1 rd. 5 pchs. Resubs. 1 & 2
produced 4 day of July 1933 at 3.59 p.m.
Cancelled as above Vide Vol. 290 Folio 91/2
Subject to Mortgage
No. N 88210

REGISTRAR OF TITLES NORTHERN DISTRICT REGISTRY QUEENSLAND

Dep. Reg. of Titles
(NORTHERN BRANCH)

Lot 4 on RP725063

CURRENT TITLE SEARCH
NATURAL RESOURCES AND WATER, QUEENSLAND

Request No: 1567244
Search Date: 07/08/2007 12:02

Title Reference: 20981106
Date Created: 17/02/1975

Previous Title: 20299091

REGISTERED OWNER		Interest
CHARLES JOSEPH SAMMUT CARMEL MARY SAMMUT	JOINT TENANTS INTER SE	1/2
ANTHONY JOHN SAMMUT JULIE DAWN SAMMUT	JOINT TENANTS INTER SE	1/2
	AS TENANTS IN COMMON	

ESTATE AND LAND

Estate in Fee Simple

LOT 4 REGISTERED PLAN 725063
County of CARLISLE Parish of SARINA
Local Government: SARINA SHIRE

EASEMENTS, ENCUMBRANCES AND INTERESTS

1. Rights and interests reserved to the Crown by
   Deed of Grant No. 10620061 (POR 1254)

2. MORTGAGE No 601427543 (N950136) 20/05/1980
   TO THE CORPORATION OF THE AGRICULTURAL BANK

3. MORTGAGE No 701302414 10/05/1996 at 15:24
   to
   QUEENSLAND INDUSTRY DEVELOPMENT CORPORATION

ADMINISTRATIVE ADVICES

Dealing	Type	Lodgement Date	Status
710734416	WATER NOTICE WATER ACT 2000	22/06/2007 09:21	CURRENT

UNREGISTERED DEALINGS - NIL

CERTIFICATE OF TITLE ISSUED - No

Caution - Charges do not necessarily appear in order of priority

** End of Current Title Search **

COPYRIGHT THE STATE OF QUEENSLAND (NATURAL RESOURCES AND WATER) [2007]
Requested By: D APPLICATIONS ABR

Certificate of Title.

VOL:N 299 FOLIO:091
20299091

QUEENSLAND.

(C) No. N. 41791

REFERENCE TO PREVIOUS

VOL. 204 FOLIO 146 REGISTER BOOK, VOL. 299 FOLIO 91

N.D. c No. 4498

HENRY STEWART SMYTH

of _____ pursuant to Memorandum of Request No. N. 165289 received the Fourth day of July 1933 is now seized _____ of an Estate in Fee-simple, subject nevertheless to such encumbrances, liens, and interests as are by memorandum notified hereon, in All that piece of Land situated in the County of Carlisle Parish of Sarina

containing Fiftytwo acres two roods twelve perches

more or less, as shown on the Plan hereon, and therein edged red, Being Resubdivision 1 of Subdivision 1 of Portion 1254 on Plan Cat No. 8325 deposited in the office of the Deputy Registrar of Titles, Townsville

which said piece of Land is part of the portion marked 1254 delineated in the Public Map of the said parish deposited in the Office of the Surveyor-General, originally granted by Deed of Grant No. 65051 to David Mitchell

Saving Always to the CROWN all the rights and interests reserved to it by the said Deed of Grant.

IN WITNESS whereof, I have hereunto signed my name and affixed my seal, this seventeenth day of December One thousand nine hundred and thirty four

Signed, Sealed, and Delivered, the seventeenth day of December 1934, in presence of

Parish of Sarina

DEPUTY REGISTRAR OF TITLES, NORTHERN DISTRICT REGISTRY.

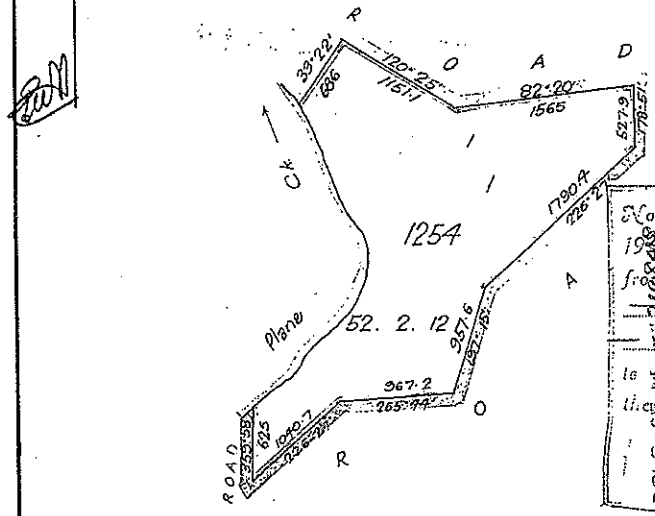

Scale, 10 chains per inch.

No. N 88210 Bill of Mortgage produced 6 Oct 1920 at 10.57 a.m. registered 21 March 1921 from Henry Stewart Smyth to _____ to secure the repayment of money and interest as therein stated.

RELEASED endorsed on Mtge Bill No. N 88210 9 Oct 1934

Registrar of Titles NORTHERN DISTRICT

© The State of Queensland (Department of Natural Resources and Water) 2007

2/10 ABEYANCE

No. N819 Ethel N819846

No. N 219847 In consequence of the death of Henry Stewart Smyth on the 2 April 1940 of in fee simple in the within named Laura Ethel Smyth widow as devisee as appears by will and testamentary evidence produced 9 Oct 1940 at 10.36 a.m. Entered 16 Jan 1941 Subject to the mortgage No.

RELEASE No. N 219847 Bill of Mortgage endorsed on duplicate Bill of Mortgage No. N 22023 produced 20 Oct 1941 at 10.45 a.m. registered 3 Nov 1941

No. N 22023 Bill of Mortgage produced 23 Jan 1941 at 10.45 a.m. registered 24 Jan 1941 from Laura Ethel Smyth

The [illegible] Company [illegible] to secure [illegible] therein referred to.

RELEASE No. N 219847 Bill of Mortgage endorsed on duplicate Bill of Mortgage No. N 302445 produced 20 Oct 1941 at 10.45 a.m. registered 3 Nov 1941

No. N 302445 Bill of Mortgage produced 20 Oct 1941 at 10.45 a.m. registered 3 Nov 1941 from Laura Ethel Smyth

The [illegible] Company [illegible] to secure [illegible] therein referred to.

RELEASE No. N 302445 Bill of Mortgage endorsed on duplicate Bill of Mortgage No. N 275391 produced 3 June 1948 at 10.0 a.m. registered 15 June 1948

No. N 275391 Bill of Mortgage produced 15 Mar 1948 at 10.0 a.m. registered 15 Mar 1948 from Laura Ethel Smyth

THE NATIONAL BANK OF AUSTRALASIA LIMITED to secure [illegible] therein referred to.

RELEASE No. N 275391 Bill of Mortgage endorsed on duplicate Bill of Mortgage No. N 348316 produced 23 Jan 1953 at 3.0 p.m. registered 26 Jan 1953

No. N 348316 RECORD OF MARRIAGE of Laura Ethel Smyth to James Gordon Drummond Mc Phee 14 Feb 1953 as appears by [illegible] Produced 23 Jan 1953 3.0 p.m. Entered 26 Jan 1953

DEP. REGISTRAR OF TITLES (NORTHERN DISTRICT)

Notice of Intent to Resume No 68A by Qld Rail Group (Refs. 21, 21A) Vide 469/17410 3/11/69

No. N 385543 Bill of Mortgage produced 15 Nov 1954 at 11.50 a.m. registered 23 Nov 1954 from Laura Ethel Smyth Mc Phee and Stewart William Richard Smyth to THE NATIONAL BANK OF AUSTRALASIA LIMITED to secure the payment of the monies and interest therein referred to.

RELEASE No. N 385543 Bill of Mortgage endorsed on duplicate Bill of Mortgage No. N 307245 produced 15 Nov 1954 at 11.50 a.m. registered 23 Nov 1954

DEP. REGISTRAR OF TITLES (NORTHERN DISTRICT)

No. N 364377 Bill of Mortgage produced 3 Jun 1954 at 10.0 a.m. registered 15 Jun 1954 from Laura Ethel Smyth Mc Phee to THE NATIONAL BANK OF AUSTRALASIA LIMITED to secure the payment of the monies and interest therein referred to.

RELEASE No. N 364377 Bill of Mortgage endorsed on duplicate Bill of Mortgage No. N 307245 produced 15 Nov 1954 at 11.50 a.m. registered 23 Nov 1954

DEP. REGISTRAR OF TITLES (NORTHERN DISTRICT)

PURSUANT to Memo. of TRANSFER No. N 385543 produced 15 Aug 1955 at 12.20 p.m. registered 15 Aug 1955 Laura Ethel Mc Phee wife of James Gordon Drummond Mc Phee and Stewart William Richard Smyth is now SEISED of an Estate IN FEE SIMPLE in the WHOLE of the within Land.

Subject to Bill of Mortgage No. N 364377

REGISTRAR OF TITLES (NORTHERN DISTRICT)

Cor N 37/1203

PURSUANT to Memo. of TRANSFER No. N 457829 produced 30 Nov 1960 at 11.44 a.m. registered 6 Dec 1960 Stewart William Richard Smyth is now SEISED of an Estate IN FEE SIMPLE in the WHOLE of the within Land.

DEP. REGISTRAR OF TITLES (NORTHERN DISTRICT)

14/12/60

No. N 457830 Bill of Mortgage produced 30 Nov 1960 at 11.44 a.m. registered 6 Dec 1960 from Stewart William Richard Smyth to THE NATIONAL BANK OF AUSTRALASIA LIMITED to secure the payment of the monies and interest therein referred to.

RELEASED VIDE No. N 276661 prod. 3/6/68

DEP. REGISTRAR OF TITLES (NORTHERN DISTRICT)

No. N 539828 Bill of Mortgage to Commonwealth Development Bank of Australia Produced 13 Jan 1966 at 11.0 a.m. Registered 20 Jan 1966

RELEASED VIDE No. N 662 prod. 3/6/68

DEP. REGISTRAR OF TITLES (NORTHERN DISTRICT)

N662 discontinued Vide 469/17410 3/11/69.

Notice of Intent to Resume No 68A by Qld Rail Group (Refs. 21, 21A) Vide 469/17410 3/11/69

Motion by Qld Rail to Resume 19/7/1983

Duplicate
Annexed to Certificate of Title Vol 299 Fol 91. this 30 day of April 1974 for the purpose of recording memorials.

DEP. REGISTRAR OF TITLES
(NORTHERN DISTRICT)

BY PLAN CAT. No. 25063 the within land is subdivided into Lots 4 to 8.

No. N 679655 PRODUCED 28 Aug 1972
at 11-00 a.m. REGD. 30 APR 1974

DEP. REGISTRAR OF TITLES
(NORTHERN DISTRICT)

By Proclamation dated 4 Dec 1969 as amended
BY PROCLAMATION dated 8 June 1972 under
"The Acquisition of Land Act of 1967 to 1969" Lots 6, 7 & 8 on R.P. 25063 of the within land is resumed for Hay Point to Goonyella Railway purposes and vested in the Commissioner for Railways

No. N 679663 PRODUCED 28 Aug 1972
at 11-00 a.m. REGD. 30 APR 1974
Free from Mortgage

DEP. REGISTRAR OF TITLES
(NORTHERN DISTRICT)

Lots 7 and 8 on R.P. 25063
of the within land has been declared as a public road, by the Commissioner for Railways
No. N 701014 PRODUCED 15 Apr 1973
at 12-05 p.m. REGD. 4 JUN 1974

DEP. REGISTRAR OF TITLES
(NORTHERN DISTRICT)

REQUEST to issue Certificate of Title for Lots 4 and 6 on R.P. 25063
No. N 766340 PRODUCED 30 Jan 1975
at 11.33 a.m. REGD. 11 FEB 1975
Vol. 981
Fol. 106 & 107.

DEP. REGISTRAR OF TITLES
(NORTHERN DISTRICT)

Mtg N ~~750216~~ (N 766685)
TR N 756617

C 9160
Reg. N 766340

Certificate of Title.

VOL:N 204 FOLIO:146
20204146

No. N 20927

QUEENSLAND.

(C)

REFERENCE TO PREVIOUS
VOL. 59 FOLIO 212

REGISTER BOOK, VOL. 204 FOLIO 146

HENRY STEWART SMYTH

of Sarina Farmer pursuant to Memorandum of Conveyance No. N 88209 produced the Sixth day of October 1920, registered the Ninth day of November 1920, is now seized of an Estate in Fee-simple, subject nevertheless to such encumbrances, liens, and interests as are by memorandum notified hereon, in All that piece of Land situated in the County of Carlisle Parish of Sarina containing One hundred and fifty nine acres one rood ten perches more or less, as shown on the Plan hereon, and therein edged red, Being Subdivision one of Portion twelve hundred and fifty four on Plan Cat No. S50-61 deposited in the Office of the Deputy Registrar of Titles, Townsville

which said piece of Land is part of the Portion marked 1254 delineated in the Public Map of the said Parish deposited in the Office of the Surveyor-General, originally granted by Deed of Grant No. 65051

to David Mitchell

Having Always to the Crown all the rights and interests reserved to it by the said Deed of Grant.

AW IN WITNESS whereof, I have hereunto signed my name and affixed my seal, this Eleventh day of March One thousand nine hundred and twentyone

Signed, Sealed, and Delivered, the 11 day of March 1921 in presence of

Parish of Sarina

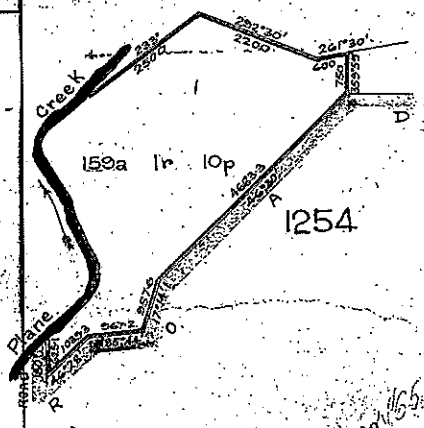

Deputy Registrar of Titles
Northern District Registry.

No N88210 Bill of Mortgage produced 6 Oct 1920 at 10.57 a.m. registered 11 Mch 1921 from Henry Stewart Smyth to The Commercial Banking Company of Sydney Limited principal sum secured Four hundred pounds and further advances repayable with interest as therein stated.

Dep. Registrar of Titles
Northern District

No N 165287 Road Dedication produced 4 July 1933 at 3.59 p.m. Registered 6 Dec 1934 4 acs 5 pchs. part of the within land has been dedicated as a public road vide plan Cat No 8325.
Consent of Mortgagee endorsed vide No N 165288.

DEP. REGISTRAR OF TITLES
(NORTHERN DISTRICT).

Scale, 20 chains per inch.

© The State of Queensland (Department of Natural Resources and Water) 2007

No. N 165289 REQUEST to issue Certificate of Title for
155 acs. 1 rd 5 pchs Resubs 1 & 2
produced 4 day of July 1933 at 3.59 p.m.
Cancelled as above Vide Vol. 290 Folio 91/2
Subject to Mortgage
No. N 88210

REGISTRAR OF TITLES NORTHERN DISTRICT REGISTERED QUEENSLAND

Dep. Reg. of Titles
(NORTHERN BRANCH)

VOL: N 59 FOL: 212

20059212

Form No. 6.

59/212

QUEENSLAND.

No. 65051.

County Carlisle

Parish Torina

Area 1280 Acres.

A. DEED OF GRANT FOR CONDITIONAL PURCHASE SELECTION.

N59 / 212

VICTORIA, by the Grace of God, of the United Kingdom of Great Britain and Ireland, Queen, Defender of the Faith, and so forth:—

TO ALL to whom these Presents shall come, Greeting:

WHEREAS, in conformity with the Laws and Regulations in force for the Alienation of Crown Lands in Our Territory of Queensland, David Mitchell of on the fifteenth day of September 1882 made application to select the Land hereinafter described by Conditional Purchase, and his application having been duly approved and confirmed, a Lease of the said land for a term of ten years was afterwards issued to him, reserving an annual rent of One hundred and twenty eight pounds Sterling: And whereas the said David Mitchell has since become entitled to a Deed of Grant in Fee-Simple of the said Land: Now Know Ye, That in consideration of the premises, And in further consideration of the Quit-Rent hereinafter reserved, We, with the advice of Our Executive Council of Queensland, have granted, and for Us, Our Heirs and Successors, do hereby Grant, unto the said David Mitchell his Heirs and Assigns, subject to the several and respective Reservations hereinafter mentioned, all that Piece or Parcel of Land in Our said Territory containing by Admeasurement Twelve hundred and eighty Acres be the same more or less, situated in the County of Carlisle and Parish of Torina.

Selection 1254 Mackay District Portion 1254

Commencing on the right bank of Plane Creek at a point Thirty three links North from a post bearing 1° and distant Seventy seven links from a Gum Tree marked 1254 and bounded thence by lines bearing South forty four chains and West Fifty two chains and thirty five links and by portion 1004 bearing South Forty seven chains and nineteen links by a road bearing East fifty two chains and thirty five links by lines bearing 336°50' thirteen chains and 8°15' fourteen chains and eighteen links by a road bearing 90°48' seventy chains and fifteen links by a line bearing North thirty seven chains and sixty nine links and by portion 293 bearing 31' seventy chains and twenty five links and 90°54' sixty chains by lines bearing North twenty nine chains and forty five links 307° nine chains and nineteen links 340°15' sixteen chains and nine links 98°30' fifteen chains and seventy eight links 9° eighteen chains and ninety six links 318° eighteen chains and three links and 228°30' thirty one chains to Plane Creek and passing through a post twelve links from the said Creek thence by that Creek upwards about twenty three chains in a straight line thence by lines bearing 205°30' thirty six chains 261°30' seventeen chains 292°30' twenty two chains and 233° twenty five chains to Plane Creek and thence by that Creek upwards to the point of commencement Exclusive of twenty acres for surveyed roads as shown on plan of survey deposited in the Surveyor General's Office and a further Area of Twenty nine Acres reserved for road purposes Being the Land Selected under the 27th Section of The Crown Lands Alienation Act of 1876 With all the Rights and Appurtenances whatsoever thereto belonging

To Hold unto the said David Mitchell his Heirs and Assigns for ever, Yielding and Paying therefor Yearly unto Us, Our Heirs and Successors, the Quit-Rent of One Peppercorn for ever, if demanded: But Subject Nevertheless to the several Conditions and Reservations contained and declared in the Laws of Our said Colony in that behalf: In Testimony Whereof, We have caused this Our Grant to be Sealed with the Seal of Our said ~~Colony~~ Territory.

WITNESS Our Trusty and Well-beloved Sir Arthur Hunter Palmer Knight Commander of the Most Distinguished Order of St Michael & St George President of the Legislative Council and Administrator of the Government of the Colony of Queensland and its Dependencies, at Government House, Brisbane, in Queensland aforesaid, this eighth day of September in the fifteenth year of Our Reign, and in the year of our Lord One thousand eight hundred and eighty six.

(Sgd) A. H. Palmer
Administrator

ENTERED in the Register Book, Vol. 620 Folio 61 this Tenth day of September 1886

(Sgd) Tho. Mylne
Registrar of Title

DILAPIDATED TITLE
DO NOT SEND
FOR RESCAN

© The State of Queensland (Department of Natural Resources and Water) 2007

I certify the above to be a true copy of the existing title to the within land as contained in the Register Book, kept under the provisions of the Real Property Acts of 1861 and 1877, and of any endorsements appearing thereon.

Registrar of Titles' Office,
Brisbane 31 day of December, 1920. Registrar of Titles.

NEW TITLE No. N17387

PURSUANT to Memo of TRANSFER No. N35101 Produced
11 Oct. 1905 at 2.50 pm Regd. 17 Oct. 1905
Donald Inglis Parnell
of Charters Towers Miner SEISED of an Estate IN FEE
SIMPLE in the WHOLE of the within land.

Witness
C Stevenson

Dep. Reg. of Titles
(Northern Branch)

No. N88209 TRANSFER of 159 acs 1 rd 10 poles Subs 1 & 2
to Henry Stewart Smyth
produced 6 Oct 1920 at 10.55 a.m. registered 9 Nov 1920.
Cancelled
vide Vol. 204 Fol. 146

No. N165290 TRANSFER of 239 acs 1 r 4 poles Subs 2 & 4
to Henry Stewart Smyth
produced 4th July 1933 at 3.59 p.m.
registered 6 Dec 1933
Cancelled as above
vide Vol. 299 Folio 89/90

PURSUANT to Memo. of TRANSFER No. N176268 Produced
15 March 1935 at 10.20 a.m. and 26 March 1935
His Gracious Majesty KING GEORGE THE FIFTH is now seised of 239 acs 1 rd 4 poles Subs 2 & 4 in the PREMISES of an Estate in FEE SIMPLE discharged of encumbrances created under the provisions of Section 5 of "THE LAND ACTS, 1910 to 1932."
Cancelled as above
vide
Vol 301 Folio 47

No. N194400 TRANSFER of 31½ acs 3 rds 32 poles Sub 6 & 7
to Frederick James Simmonds
Produced
16 Sept 1937 at 10.20 a.m., registered 11 Oct 1937
Cancelled as above vide Vol. 322 Fol. 18/18

DEP. REGISTRAR OF TITLES (NORTHERN DISTRICT.)

No. N 220534 TRANSMISSION BY DEATH. In consequence of the death of the abovenamed Donald Inglis Parnell on the 16 Sept 1938 an estate for fee simple in the within land became transmitted to The Union Trustee Company of Australia Limited and Alfred Thomas Parnell as Trustees of the will to carry out Contract of Sale made by testator as appears by Probate copy of will and documentary evidence. Produced 11 Nov 1940 and entered 15 Jan 1941 at 2.15 p.m.
Cancelled as above
Vide Vol 353 Fol 209

DEP. REGISTRAR OF TITLES
(NORTHERN DISTRICT)

Parish of Savina

1257 Acres

Gone 05° 57'

Road

533

1280:0:0

1003

Scale 40 ch² to 1 inch

DILAPIDATED TITLE
DO NOT SEND
FOR RESCAN

Form No. 6.

No. 65051.

QUEENSLAND.

County Carlisle

A. DEED OF GRANT FOR CONDITIONAL PURCHASE SELECTION.

Parish Sarina

Area 1280 Acres

VICTORIA, by the Grace of God, of the United Kingdom of Great Britain and Ireland, Queen, Defender of the Faith and so forth :—

TO ALL to whom these Presents shall come, Greeting.

WHEREAS, in conformity with the Laws and Regulations in force for the Alienation of Crown Lands in Our Territory of Queensland, David Mitchell of on the fifteenth day of September 1882, made application to select the Land hereinafter described by Conditional Purchase, and his application having been duly approved and confirmed, a Lease of the said Land for a term of ten years was afterwards issued to him, reserving an annual rent of One hundred and twenty-eight pounds Sterling: And whereas the said David Mitchell has since become entitled to a Deed of Grant in Fee-simple of the said Land: Now Know Ye, That in consideration of the premises, And in further consideration of the Quit-Rent hereinafter reserved, We, with the advice of Our Executive Council of Queensland, have granted, and for Us, Our Heirs and Successors, do hereby Grant unto the said David Mitchell his Heirs and Assigns, subject to the several and respective Reservations hereinafter mentioned, All that Piece or Parcel of Land in Our said Territory, containing by Admeasurement Twelve hundred and eighty Acres be the same more or less, situated in the County of Carlisle and Parish of Sarina

Selection 1254 — Mackay District — Portion 1254

Commencing on the right bank of Plane Creek at a point thirty-three links North from a post bearing one degree and distant seventy seven links from a Gum tree marked 1254 and bounded thence by lines bearing South forty-four chains and West fifty-two chains and thirty-five links and by portion 1004 bearing South forty-seven chains and nineteen links by a road bearing East fifty-two chains and thirty-five links by lines bearing 336 degrees 30 minutes thirteen chains and 8 degrees 15 minutes fourteen chains and eighteen links by a road bearing 90 degrees 45 minutes seventy chains and fifteen links by a line bearing North thirty-seven chains and sixty nine links and by portion 393 bearing 28 minutes seventy chains and twenty-five links and 90 degrees 54 minutes sixty chains by lines bearing North twenty-nine chains and forty-five links 307 degrees nine chains and nineteen links 340 degrees 15 minutes sixteen chains and nine links 98 degrees 30 minutes fifteen chains and seventy-eight links 9 degrees eighteen chains and seventy-six links 318 degrees eighteen chains and three links and 228 degrees 30 minutes thirty-one chains to Plane Creek and passing through a post twelve links from the said Creek thence by that Creek upwards about twenty-three chains in a straight line thence by lines bearing 205 degrees 30 minutes thirty-six chains 261 degrees 30 minutes seventeen chains 292 degrees 30 minutes twenty-two chains and 233 degrees twenty five chains to Plane Creek and thence by that Creek upwards to the point of commencement. Inclusive of Twenty Acres for surveyed roads as shown on plan of Survey deposited in the Surveyor-General's Office and a further Area of Twenty nine Acres reserved for road purposes. — Being the Land selected under the 28th Section of "The Crown Lands Alienation Act of 1876"

with all the Rights and Appurtenances whatsoever thereto belonging: To Hold unto the said David Mitchell his Heirs and Assigns for ever, Yielding and Paying therefor Yearly unto Us, Our Heirs and Successors, the Quit-Rent of One Peppercorn for ever, if demanded: But Subject Nevertheless to the several Conditions and Reservations contained and declared in the Laws of Our said Territory in that behalf: In Testimony Wherefor We have caused this Our Grant to be Sealed with the Seal of Our said Territory.

WITNESS Our Trusty and Well-beloved Sir Arthur Hunter Palmer Commander of the Most Distinguished Order of St. Michael and St. George, ~~Governor and Commander-in-Chief~~ President of the Legislative Council and Administrator of the Government of the Colony of QUEENSLAND and its Dependencies, at Government House, Brisbane, in QUEENSLAND aforesaid, this eighth day of September, in the fiftieth year of Our Reign, and in the year of our Lord One thousand eight hundred and eighty-six.

Arthur Palmer
Administrator

ENTERED in the Register Book Vol. 620, Folio 61 this Tenth day of September 1886.

Registrar of Titles.

39-7-86-6.

VOL. S 620 FOL. 61

10620061

© The State of Queensland (Department of Natural Resources and Water) 2007

TRANSFERRED TO DISTRICT.

Parish of Sarina

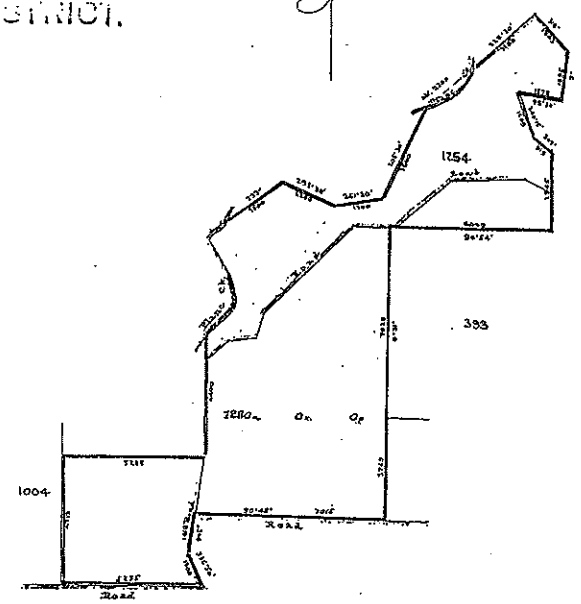

Scale 40 chains to an inch
C134+136

FULLY CANCELLED

Lot 2 on RP747769

and

Lot 1 on RP747769

CURRENT TITLE SEARCH
NATURAL RESOURCES AND WATER, QUEENSLAND

Request No: 1567265
Search Date: 07/08/2007 12:03

Title Reference: 21405155
Date Created: 27/06/1989

Previous Title: 21385224

REGISTERED OWNER

		Interest
CHARLES JOSEPH SAMMUT CARMEL MARY SAMMUT ANTHONY JOHN SAMMUT	JOINT TENANTS INTER SE	1/2
JULIE DAWN SAMMUT	JOINT TENANTS INTER SE	1/2
	AS TENANTS IN COMMON	

ESTATE AND LAND

Estate in Fee Simple

LOT 2 REGISTERED PLAN 747769
County of CARLISLE Parish of SARINA
Local Government: SARINA SHIRE

EASEMENTS, ENCUMBRANCES AND INTERESTS

1. Rights and interests reserved to the Crown by Deed of Grant No. 10620061 (Lot 6 on CP CI4430)

2. MORTGAGE No 702733814 17/06/1998 at 09:16
QIDC LIMITED A.C.N. 075 437 544

ADMINISTRATIVE ADVICES

Dealing	Type	Lodgement Date	Status
710734416	WATER NOTICE WATER ACT 2000	22/06/2007 09:21	CURRENT

UNREGISTERED DEALINGS - NIL

CERTIFICATE OF TITLE ISSUED - No

Caution - Charges do not necessarily appear in order of priority

** End of Current Title Search **

COPYRIGHT THE STATE OF QUEENSLAND (NATURAL RESOURCES AND WATER) [2007]
Requested By: D APPLICATIONS ABR

CURRENT TITLE SEARCH
NATURAL RESOURCES AND WATER, QUEENSLAND

Request No: 1567280
Search Date: 07/08/2007 12:04

Title Reference: 21405154
Date Created: 27/06/1989

Previous Title: 21385224

REGISTERED OWNER

CHARLES JOSEPH SAMMUT
CARMEL MARY SAMMUT JOINT TENANTS

ESTATE AND LAND

Estate in Fee Simple

LOT 1 REGISTERED PLAN 747769
County of CARLISLE Parish of SARINA
Local Government: SARINA SHIRE

EASEMENTS, ENCUMBRANCES AND INTERESTS

1. Rights and interests reserved to the Crown by
Deed of Grant No. 10620061 (Lot 6 on CP CI4430)

2. MORTGAGE No 601094958 (T494489D) 15/08/1990
TO WESTPAC SAVINGS BANK LIMITED

ADMINISTRATIVE ADVICES

Dealing	Type	Lodgement Date	Status
700015240	OWNER BUILDR	01/06/1994 16:35	CURRENT

QUEENSLAND BUILDING SERVICES AUTHORITY ACT 1991

UNREGISTERED DEALINGS - NIL

CERTIFICATE OF TITLE ISSUED - Yes Certificate No. 1

Caution - Charges do not necessarily appear in order of priority

** End of Current Title Search **

COPYRIGHT THE STATE OF QUEENSLAND (NATURAL RESOURCES AND WATER) [2007]
Requested By: D APPLICATIONS ABR

N 530/18

QUEENSLAND

VOL:N1385 FOLIO:224

21385224

Deed of Grant of Land

Land Act 1962-1988

Elizabeth the Second, by the Grace of God, Queen of Australia, and Her other Realms and Territories, Head of the Commonwealth:—

To All to whom these Presents shall come, Greeting:

Whereas, in pursuance of the provisions of section 9 of the Land Act 1962-1988, the Owner of the Land comprised in Certificate of Title Volume N981 Folio 107 surrendered to Us All his title to the said land,

We with the advice of the Executive Council of Our State of Queensland, and in pursuance of the provisions of the Land Act 1962-1988, do hereby Grant in fee simple unto the person described in the Second Schedule hereto,

All that Parcel of Land in Our said State described in the First Schedule hereto and delineated on plan as stated in such First Schedule,

SUBJECT TO the Reservations and Conditions contained in and declared by the Laws of Our said State, and to the Reservations and Conditions set forth in Original Deed of Grant No.65051

IN TESTIMONY WHEREOF, We have caused this Our Grant to be Sealed with the Seal of Our said State.

Companion of the Order of Australia

WITNESS Our Trusty and Well-beloved His Excellency the Honourable Sir WALTER BENJAMIN CAMPBELL, one of Her Majesty's Counsel learned in the law, Governor in and over the State of Queensland and its Dependencies in the Commonwealth of Australia, at Government House, Brisbane, in Queensland aforesaid, this Sixth *day of* April *, in the thirty-*eighth *year of Our Reign and in the year of Our Lord One thousand nine hundred and eighty-*nine.

W. B. Campbell

FIRST SCHEDULE—DESCRIPTION OF LAND

Lot 6 on Plan CI4430

registered in the Department of Mapping and Surveying

County CARLISLE Parish SARINA

Area 11.73 HECTARES

SECOND SCHEDULE—GRANTEE

CHARLES JOSEPH SAMMUT and CARMEL MARY SAMMUT as joint tenants inter se and ANTHONY JOHN SAMMUT and JULIE DAWN SAMMUT as joint tenants inter se as tenants in common in equal shares

Department of Lands File Reference:—RC.46493 (Por.1254)

ENTERED in the Register Book, Vol. N1385 Folio 224 this Nineteenth day of April A.D. 19 89

8755-32

Deputy Registrar of Titles (NORTHERN DISTRICT)

D : 8—Govt. Printer, Old.

© The State of Queensland (Department of Natural Resources and Water) 2007

SECOND SCHEDULE—(continued)

REGISTERED PROPRIETOR	INSTRUMENT NATURE	INSTRUMENT NUMBER	INSTRUMENT PRODUCED	REGISTERED	Signature of Registrar of Titles
By Plan Cat. No. 747769 the within land is subdivided into Lots 1 and 2. Cancelled vide Vol. 11405 Fol. 154,155	Plan	T414688Y	26APR1989	22 JUN 1989	

(Page 2 of 2 Pages) Vol. 11385 Fol. 224

THIRD SCHEDULE (EASEMENTS, ENCUMBRANCES AND INTERESTS)

INSTRUMENT NATURE	INSTRUMENT NUMBER	INSTRUMENT PRODUCED	PARTICULARS	REGISTERED	Signature of Registrar of Titles	CANCELLATION INSTRUMENT NATURE	CANCELLATION INSTRUMENT NUMBER	CANCELLATION INSTRUMENT PRODUCED	CANCELLATION REGISTERED	Signature of Registrar of Titles
Mtge.	N927599	80CT1979	to The Commercial Bank of Australia Limited	11OCT1979						
Mtge.	N950136	20MAY1980	to The Corporation of the Agricultural Bank	10SEP1980						
Prior/Consent	N950137	20MAY1980	Mortgage No N950136 is given priority over Mortgage No N927599	10SEP1980						
Mtge.	T237554	11MAR1986	to Westpac Banking Corporation	24MAR1986						
Mtge.	T333172X	26FEB1988	to Westpac Savings Bank Limited	3MAR1988						

E 478—Govt. Printer, Qld.

NOTE: ENTRIES RULED THROUGH AND AUTHENTICATED BY THE SEAL OF THE REGISTRAR OF TITLES ARE CANCELLED.

* Dealings with this Lease will be Registered on the Original Lease only instead of on this Deed of Grant.

Lot 8 on RP724603

CURRENT TITLE SEARCH
NATURAL RESOURCES AND WATER, QUEENSLAND

Request No: 1567331
Search Date: 07/08/2007 12:05

Title Reference: 50137505
Date Created: 21/08/1996

Previous Title: 20902174
20902175

REGISTERED OWNER

Dealing No: 701492664 13/08/1996

ALAN NICHOLAS KOCHEVATKIN

ESTATE AND LAND

Estate in Fee Simple

LOT 8 REGISTERED PLAN 724603
County of CARLISLE Parish of SARINA
Local Government: SARINA SHIRE

EASEMENTS, ENCUMBRANCES AND INTERESTS

1. Rights and interests reserved to the Crown by
Deed of Grant No. 20226024 (POR 21)

2. MORTGAGE No 701492674 13/08/1996 at 15:26
to
NICHOLAS KOCHEVATKIN
MAUREEN MAUD KOCHEVATKIN JOINT TENANTS

3. RECORD OF DEATH No 705459919 08/03/2002 at 16:01
over
MORTGAGE: 701492674
surviving joint tenant
MAUREEN MAUD KOCHEVATKIN

ADMINISTRATIVE ADVICES

Dealing	Type	Lodgement Date	Status
710672158	WATER NOTICE WATER ACT 2000	12/06/2007 16:14	CURRENT

UNREGISTERED DEALINGS - NIL

CERTIFICATE OF TITLE ISSUED - No

Corrections have occurred - Refer to Historical Search

Caution - Charges do not necessarily appear in order of priority

** End of Current Title Search **

COPYRIGHT THE STATE OF QUEENSLAND (NATURAL RESOURCES AND WATER) [2007]
Requested By: D APPLICATIONS ABR

A 154357

(C) UNDIVIDED MOIETY

Dealing No. N689909

Reference to previous

Volume	Folio
500	93, 94

QUEENSLAND.

CERTIFICATE OF TITLE

REGISTER BOOK

VOL. N 902 FOLIO 175

VOL:N 902 FOLIO:175

20902175

NICHOLAS KOCHEVATKIN

as tenant in common in one undivided half part or share is now seised of an Estate in Fee-simple, subject nevertheless to such encumbrances, liens, and interests as are by memorandum notified hereon, in All that piece of Land situated in the County of Carlisle Parish of Sarina City of -----

Containing 65.91 hectares

more or less, as shown on the Plan hereon, and therein edged red, Being Lot 8 on Registered Plan No. 24603

SAVING ALWAYS to the Crown all the rights and interests reserved to it by the original Deed of Grant No N10119 (Portion 21)

IN WITNESS whereof, I have hereunto signed my name and affixed my seal, this 4th day of June One thousand nine hundred and seventy three

Signed, Sealed, and Delivered)
in presence of E White)
)
)

DEPUTY REGISTRAR OF TITLES.
NORTHERN DISTRICT REGISTRY.

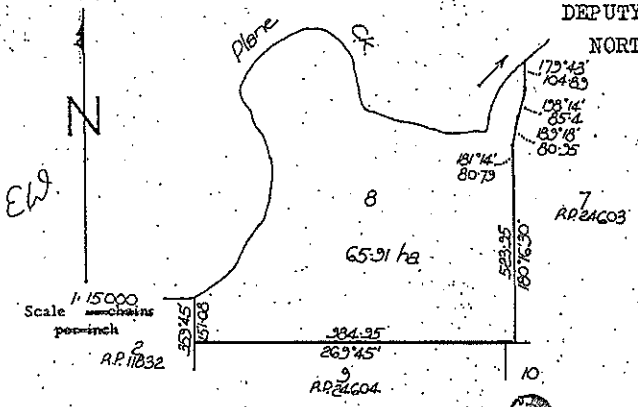

BILL OF MORTGAGE to The Corporation of the Agricultural Bank
No. N 648275 PRODUCED 25 June 1971
at 11.30 a.m. REGD 1 Sep 1971
RELEASED
DEP. REGISTRAR OF TITLES
(NORTHERN DISTRICT)

© The State of Queensland (Department of Natural Resources and Water) 2007

A 154356

(C) UNDIVIDED MOIETY

Dealing No. N689909

Reference to previous

Volume	Folio
500	93, 94

QUEENSLAND.

CERTIFICATE OF TITLE

VOL:N 902 FOLIO:174

20902174

VOL. N 902 FOLIO 174

MAUREEN MAUD KOCHEVATKIN wife of Nicholas Kochevatkin

as tenant in common in one undivided half part or share is now seised of an Estate in Fee-simple, subject nevertheless to such encumbrances, liens, and interests as are by memorandum notified hereon, in All that piece of Land situated in the County of Carlisle Parish of Sarina City of -----

Containing 65.91 hectares

more or less, as shown on the Plan hereon, and therein edged red, Being Lot 8 on Registered Plan No. 24603

SAVING ALWAYS to the Crown all the rights and interests reserved to it by the original Deed of Grant No. N10119 (Portion 21)

IN WITNESS whereof, I have hereunto signed my name and affixed my seal, this 4th day of June One thousand nine hundred and seventy three

Signed, Sealed, and Delivered)
in presence of E.White)
)
)

DEPUTY REGISTRAR OF TITLES.
NORTHERN DISTRICT REGISTRY.

REGISTRAR OF TITLES QUEENSLAND NORTHERN DISTRICT REGISTRY

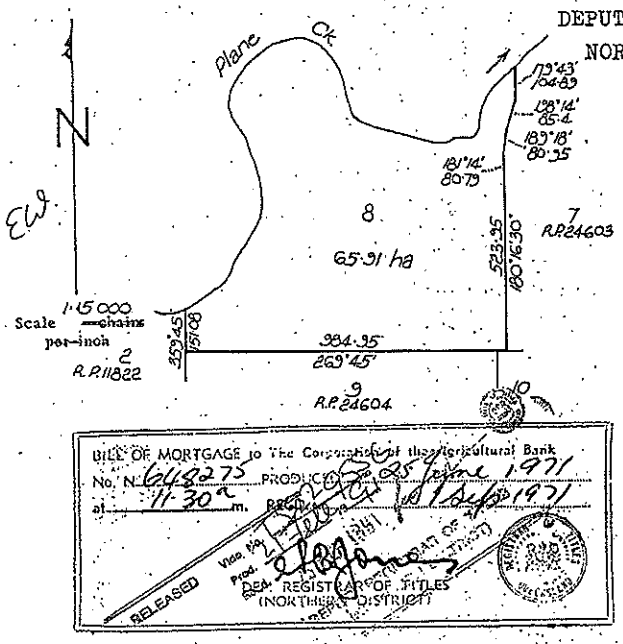

BILL OF MORTGAGE to The Corporation of the Agricultural Bank
No. N 648275 PRODUCED 25 June 1971
at 11.30 a.m. REGISTERED 1 July 1971
RELEASED
DEP. REGISTRAR OF TITLES (NORTHERN DISTRICT)

© The State of Queensland (Department of Natural Resources and Water) 2007

Certificate of Title.

VOL:N 500 FOLIO:093
20500093

UNDIVIDED MOIETY
(C)

QUEENSLAND.

No. N. 87293

N.D. b No. 18713

Reference to Previous Volume	Folio
498	68,69,70

Register Book, Vol. 500 Folio 93

MAUREEN MAUD KOCHEVATKIN

wife of Nicholas Kochevatkin

of _____ pursuant to Memorandum of Conveyance No. N. 364048 produced the twenty seventh day of May 19 54 registered the thirty first day of August 1954, is now seized of an Estate in Fee-simple, as tenant in common with another in one undivided half part or share, subject nevertheless to such encumbrances, liens, and interests as are by memorandum notified hereon, in All that piece of Land situated in the County of Carlisle Parish of Sarina containing one hundred and seventy acres two roods more or less, as shown on the Plan hereon, and therein edged red,

Being Portion 21

on Plan Cat. No. _____ deposited in the Office of the Deputy Registrar of Titles, Townsville, which said piece of Land is the whole of the portion marked 21 delineated in the Public Map of the said parish deposited in the Office of the Surveyor-General, originally granted by Deed of Grant No. N10919

Saving Always to the Crown all the rights and interests reserved to it by the said Deed of Grant.

In Witness whereof, I have hereunto signed my name and affixed my seal, this eighth day of October One thousand nine hundred and fifty four

Signed, Sealed, and Delivered, the 8th day of October 1954 in presence of: A. Graham

REGISTRAR OF TITLES, QUEENSLAND — NORTHERN DISTRICT REGISTRY

Acting DEPUTY REGISTRAR OF TITLES,
Northern District Registry

Parish of Sarina

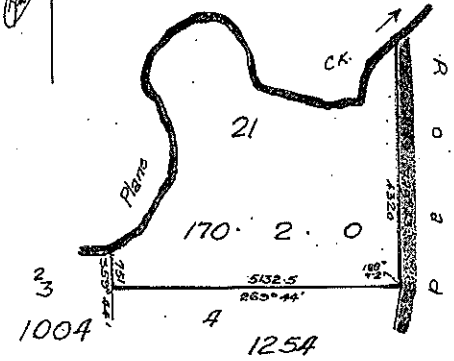

Scale, 20 chains per inch.

No. N 364049 Bill of Mortgage produced 27 may 19 54 at 3.40 p.m. registered 27 Oct 19 54 from Maureen Maud Kochevatkin and Peter Nicholas Kochevatkin to George Daniel Daley to secure the payment of the monies and interest therein referred to.

RELEASE No. endorsed on Bill of Mortgage No. 364049

REGISTRAR OF TITLES NORTHERN DISTRICT REGISTRY

DEP. REGISTRAR OF TITLES (NORTHERN DISTRICT)

© The State of Queensland (Department of Natural Resources and Water) 2007

No. N418998 BILL OF MORTGAGE produced 2 Jul 1958 at 2.30 p.m., registered 4 Jul 1958 from Eileen Maud Kochevathin and Maureen Maud Kochevathin to The Commercial Banking Company of Sydney Limited to secure the payment of the monies and interest therein referred to.

RELEASED VIDE No. N 648275 Dated 1 Sep 1971

DEP. REGISTRAR OF TITLES (NORTHERN DISTRICT)

Reen 648275

No. N648275 Bill of Mortgage to Corporation of the Agricultural Bank

Produced 25 June 1971 at 11.30 a.m.

Registered 1 Sep 1971

DEP. REGISTRAR OF TITLES (NORTHERN DISTRICT)

Notice of Intent to Resume No 62 Old Railways (Ref 24). 69/2682

No N 655255 By Plan Cat. No. 24603 the within land is subdivided into Lots 7 and 8

Produced 1 Oct 1971 at 12.25 P.m.

Registered 18 July 1972

DEP. REGISTRAR OF TITLES (NORTHERN DISTRICT)

RP 25/2/69

Plan 24603 N655255 (Lots 7 & 8)

Resumpt N655261 (Lots 7)

BY PROCLAMATION dated 10 July 1969 under "The Acquisition of Land Act of 1967" Lot 7 on RP 24603 of the within land is resumed for Hay Point to Goonyella Railway purposes and vested in the Commissioner for Railways

No. N655261 PRODUCED 1 Oct 1971 at 12.25 P.m. REGD. 18 July 1972

Free from mortgage

DEP. REGISTRAR OF TITLES (NORTHERN DISTRICT)

WH

WH

Reg N 689909 L 8 on 24603 21/12/72

No. N 689909 Request to issue Certificate of Title for Lot 8 on R.P. 24603

Produced 12 Dec 1972 at 11.40 P.m. Registered 23 May 1973

Subject to Bill of Mortgage No. N648275

Cancelled vide Vol. N902 Fol. 174/5

DEP. REGISTRAR OF TITLES (NORTHERN DISTRICT)

Certificate of Title.

VOL:N 500 FOLIO:094
20500094

UNDIVIDED MOIETY
(C)

QUEENSLAND.

No. N. 87294

Reference to Previous

Volume	Folio
498	68,69,70

Register Book, Vol. 500 Folio 94

N.D. b No. 18714

EILEEN MAUD KOCHEVATKIN

wife of Alexander Kochevatkin

of pursuant to Memorandum of Conveyance No. N. 364048 produced the twenty seventh day of May 1954, registered the thirty first day of August 1954 is now seized of an Estate in Fee-simple, as tenant in common with another in one undivided half part or share, subject nevertheless to such encumbrances, liens, and interests as are by memorandum notified hereon, in All that piece of Land situated in the County of Carlisle Parish of Sarina containing one hundred and seventy acres two roods more or less, as shown on the Plan hereon, and therein edged red,

Being Portion 21

on Plan Cat. No. deposited in the Office of the Deputy Registrar of Titles, Townsville, which said piece of Land is the whole of the portion marked 21 delineated in the Public Map of the said ~~parish~~ deposited in the Office of the Surveyor-General, originally granted by Deed of Grant No. N10919

Saving Always to the Crown all the rights and interests reserved to it by the said Deed of Grant.

In Witness whereof, I have hereunto signed my name and affixed my seal, this eighth day of October One thousand nine hundred and fifty four

Signed, Sealed, and Delivered, the 8th day of October 1954 in presence of M. Graham

Parish of Sarina

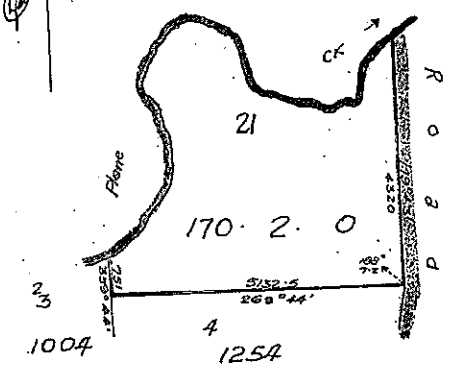

Scale, 20. chains per inch.

REGISTRAR OF TITLES, QUEENSLAND NORTHERN DISTRICT REGISTRY

Acting DEPUTY REGISTRAR OF TITLES,
Northern District Registry

No. N. 364049 Bill of Mortgage produced 27 May 1954 at 3.40 p.m., registered 11 Oct 1954 from Malcolm Maud Kochevatkin and Eileen Maud Kochevatkin to George Daniel Daley to secure the payment of the monies and interest therein referred to.

RELEASE No. N. 364049 endorsed on Bill of Mortgage No. N. 364049 12 May 1954

DEP. REGISTRAR OF TITLES (NORTHERN DISTRICT)

REGISTRAR OF TITLES NORTHERN DISTRICT QUEENSLAND

© The State of Queensland (Department of Natural Resources and Water) 2007

N 418998 BILL OF MORTGAGE produced 2 Jul 1958 at 2.30 p.m., registered 4 Jul 1958

from Eileen Maud Kochevathin and Maureen Maud Kochevathin to

The Commercial Banking Company of Sydney Limited

to secure the payment of the monies and interest therein referred to.

RELEASED

DEP. REGISTRAR OF TITLES
(NORTHERN DISTRICT)

Nicholas Kochevatkin

is

now seised of an Estate in fee-simple in the within land undivided moiety of

Transfer No. N 648274 Produced 25 June 1971 at 11.30 a.m.

Registered 12 July 1971

DEP. REGISTRAR OF TITLES
(NORTHERN DISTRICT)

Notice of Intent to Resume N 662.
Old Railways (Ref 24)
L69/216921
25/2/69

No. N 648275 Bill of Mortgage

to Corporation of the Agricultural Bank

Produced 25 June 1971 at 11.30 a.m.

Registered 1 Sep 1971

Awing DEP. REGISTRAR OF TITLES
(NORTHERN DISTRICT)

Rel N 648272
Con N 648274

No N 655255 By Plan Cat. No. 24603

the within land is subdivided into Lots 7 and 8

Produced 1 Oct 1971 at 12.25 p.m.

Registered 18 July 1972

DEP. REGISTRAR OF TITLES
(NORTHERN DISTRICT)

Plan 24603
N 655255
(Lots 7 & 8)
Resumpt N 655261
(Lot 7)

BY PROCLAMATION dated 18 July 1969 under "The Acquisition of Land Act of 1967" Lot 7 on RP 24603 of the within land is resumed for Hay Point to Goonyella Railway purposes and vested in the Commissioner for Railways

No. N 655261 PRODUCED 1 Oct 1971 at 12.25 p.m. REGD. 18 July 1972

Free from mortgage

DEP. REGISTRAR OF TITLES
(NORTHERN DISTRICT)

WH

Rel N 689909
L 8 on 24603
21/10/72

No. N 689909 Request to issue Certificate of Title for Lot 8 on RP 24603

Produced 12 Dec 1972 at 11.40 p.m. Registered 23 May 1973

Subject to Bill of Mortgage No. N 648275

Cancelled vide Vol. N 962 Fol. 174/5

DEP. REGISTRAR OF TITLES
(NORTHERN DISTRICT)

Certificate of Title.

VOL:N 498 FOLIO:068
20498068

UNDIVIDED MOIETY

(C)

QUEENSLAND.

No. N. 86768

Reference to Previous

Volume	Folio
226	24

Register Book, Vol. 498 Folio 68

N.D. b No. 18527

GEORGE DANIEL DALEY

of _____ pursuant to Memorandum of Conveyance No. N. 363258 produced the eleventh day of May 1954, registered the twentieth day of July 1954, is now seized of an Estate in Fee-simple, as tenant in common with others in one undivided half part or share, subject nevertheless to such encumbrances, liens, and interests as are by memorandum notified hereon, in All that piece of Land situated in the County of Carlisle Parish of Sarina containing One hundred and seventy acres two roods more or less, as shown on the Plan hereon, and therein edged red, Being Portion 21 on Plan Cat. No. _____ deposited in the Office of the Deputy Registrar of Titles, Townsville, which said piece of Land is the whole of the portion marked 21 delineated in the Public Map of the said parish deposited in the Office of the Surveyor-General, originally granted by Deed of Grant No. N10919

Saving Always to the Crown all the rights and interests reserved to it by the said Deed of Grant.

In Witness whereof, I have hereunto signed my name and affixed my seal, this thirtieth day of August One thousand nine hundred and fifty four

Signed, Sealed, and Delivered, the 30th day of August 1954 in presence of
A. W. Abraham
Parish of Sarina

REGISTRAR OF TITLES, QUEENSLAND

DEPUTY REGISTRAR OF TITLES,
Northern District Registry.

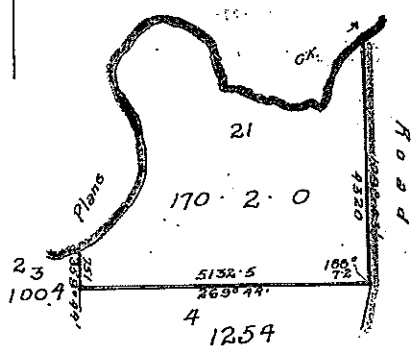

Scale, 20 chains per inch.

No. N 364048 TRANSFER of the whole of the land to Maureen Maud Kochevatkin and Eileen Maud Kochevatkin produced 27 May 1954 at 3.40 p.m., registered 21 Aug 1954
Cancelled in full vide Vol. 506 Fol. 75/4

REGISTRAR OF TITLES QUEENSLAND

DEP. REGISTRAR OF TITLES
(NORTHERN DISTRICT.)

© The State of Queensland (Department of Natural Resources and Water) 2007

Certificate of Title.

VOL:N 498 FOLIO:069
20498069

ONE UNDIVIDED FOURTH

N.D. & No. 18528

(C)

QUEENSLAND.

No. N. 86769

Reference to Previous Volume	Folio
226	24

Register Book, Vol. 498 Folio 69

RICHARD ATHERTON

of pursuant to Memorandum of Conveyance No. N. 363258 produced the eleventh day of May 1954, registered the twentieth day of July 1954, is now seized of an Estate in Fee-simple, as tenant in common with others in one undivided fourth part or share, subject nevertheless to such encumbrances, liens, and interests as are by memorandum notified hereon, in All that piece of Land situated in the County of Carlisle Parish of Sarina containing One hundred and seventy acres two roods more or less, as shown on the Plan hereon, and therein edged red,

Being Portion 21

on Plan Cat. No. deposited in the Office of the Deputy Registrar of Titles, Townsville, which said piece of Land is the whole of the portion marked 21 delineated in the Public Map of the said parish deposited in the Office of the Surveyor-General, originally granted by Deed of Grant No. N10919

Saving Always to the Crown all the rights and interests reserved to it by the said Deed of Grant.

In Witness whereof, I have hereunto signed my name and affixed my seal, this thirtieth day of August One thousand nine hundred and fifty four

Signed, Sealed, and Delivered, the 30th day of August 1954, in presence of
A. Graham
Parish of Sarina

DEPUTY REGISTRAR OF TITLES,
Northern District Registry.

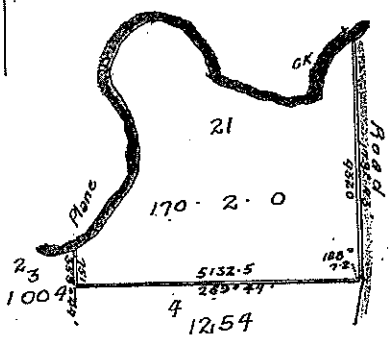

Scale, 20 chains per inch.

No. N 364048 TRANSFER of the whole of the land to Maureen Maud Kocheratkin and Eileen Maud Kocheratkin Produced 27 May 1954 at 3.40 p.m., registered 31 Aug 1954
Cancelled in full vide Vol. 500 Fol. 93/4

REGISTRAR OF TITLES NORTHERN DISTRICT QUEENSLAND

DEP. REGISTRAR OF TITLES
(NORTHERN DISTRICT.)

© The State of Queensland (Department of Natural Resources and Water) 2007

N.D. & No. 18529

Certificate of Title.

VOL:N 498 FOLIO:070
20498070

ONE UNDIVIDED FOURTH

(C)

QUEENSLAND.

No. N. 86770

Reference to Previous	
Volume	Folio
226	24

Register Book, Vol. 498 Folio 70

ALAN ALFRED ATHERTON

of pursuant to Memorandum of Conveyance No. N. 363258 produced the eleventh day of May 1954, registered the twentieth day of July 1954, is now seized of an Estate in Fee-simple, as tenant in common with others in one undivided fourth part or share, subject nevertheless to such encumbrances, liens, and interests as are by memorandum notified hereon, in **All** that piece of Land situated in the County of Carlisle Parish of Sarina containing One hundred and seventy acres two roods more or less, as shown on the Plan hereon, and therein edged red,

Being Portion 21

on Plan Cat. No. deposited in the Office of the Deputy Registrar of Titles, Townsville, which said piece of Land is the whole of the portion marked 21 delineated in the Public Map of the said parish deposited in the Office of the Surveyor-General, originally granted by Deed of Grant No. N10919

Saving Always to the Crown all the rights and interests reserved to it by the said Deed of Grant.

In Witness whereof, I have hereunto signed my name and affixed my seal, this twentieth day of August One thousand nine hundred and fifty four

Signed, Sealed, and Delivered, the 30th day of August 1954, in presence of
A. Graham
Parish of Sarina

DEPUTY REGISTRAR OF TITLES,
Northern District Registry.

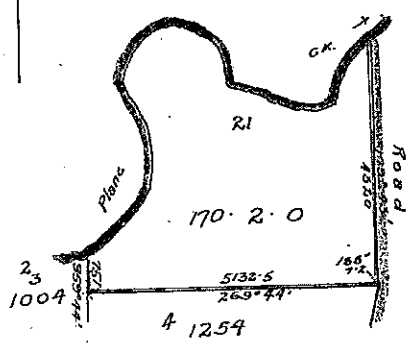

Scale, 20 chains per inch.

No. N 364048 TRANSFER of the whole of the land to Maureen Maud Kochevatkin and Eileen Maud Kochevatkin Produced 27 May 1954 at 3.40 p.m., registered 4 Aug. 1954
Cancelled in full vide Vol. 500 Fol. 92/4

REGISTRAR OF TITLES NORTHERN DISTRICT REGISTRY QUEENSLAND

DEP. REGISTRAR OF TITLES
(NORTHERN DISTRICT.)

© The State of Queensland (Department of Natural Resources and Water) 2007

Form 1.

QUEENSLAND.

VOL: N 226 FOL: 24

20226024

Deed of Grant of Land.

No. N10919

Acquired by Agricultural Selection

George the Fifth, by the Grace of God, of the United Kingdom of Great Britain and Ireland, and of the British Dominions beyond the Seas, King, Defender of the Faith:

To All to whom these Presents shall come, Greeting:

Whereas, in conformity with the Laws and Regulations in force for the alienation of Crown Land in Our State of Queensland, Ernest John Brewer has become entitled to a Deed of Grant in Fee-simple of the Land hereinafter described: Now Know Ye that, in consideration of the premises and of the sum of One hundred and seventy pounds ten shillings sterling, for Us, and on Our behalf paid into the Treasury of Our said State, and in further consideration of the Quit-Rent hereinafter reserved, We, with the advice of The Executive Council of Our said State, have Granted, and for Us, Our Heirs and Successors, do hereby Grant unto the said Ernest John Brewer his Administrators and Assigns, subject to the Reservations hereinafter mentioned, All that Parcel of Land in Our said State, containing by admeasurement One hundred and seventy acres two roods be the same more or less, situated in the County of Carlisle Parish of Sarina Portion Twenty one Being the Land selected as Agricultural Farm, No. 814 Mackay District Commencing on the right bank of Plane Creek at the north east corner of portion 1004 and bounded thence on the west by that portion bearing 179 degrees 44 minutes seven chains fifty one links on the south by portion 1254 bearing 89 degrees 44 minutes fifty one chains thirty two and a half links on the east by a road bearing 8 degrees seven and two tenths links and 359 degrees 43 minutes forty three chains twenty links to Plane Creek and thence by the right bank of that creek upwards to the point of commencement as shown on Plan of Survey deposited in the Survey Office, with all the Rights and Appurtenances whatsoever thereto belonging but not including any part of the soil of the said road To Hold unto the said Ernest John Brewer his Administrators and Assigns for ever, Yielding and Paying therefor Yearly unto Us, Our Heirs and Successors, the Quit-Rent of One Peppercorn for ever, if demanded: But Subject Nevertheless to the several Conditions and Reservations contained in and declared by "*The Land Acts*, 1910 *to* 1923," "*The Mining on Private Land Act of* 1909," and "*The Petroleum Act of* 1923": And We do hereby reserve unto Us, Our Heirs and Successors, all Gold and Minerals (the term "Minerals" to have the same meaning as in "*The Mining on Private Land Act of* 1909"), on or below the surface of the said Land, and all Mines of Gold and Minerals, on and below the surface of the said Land: And We do hereby also reserve unto Us, Our Heirs and Successors, and to such persons as shall from time to time be duly authorised by Us in that behalf, the free right and privilege of access, including ingress, egress, and regress, into, upon, over, and out of the said Land, for the purpose of searching for or working Gold and Minerals, or any of them, or Mines of Gold and Minerals, or any of them, in any part of the said Land: And We do hereby also reserve unto Us, Our Heirs and Successors, all Petroleum (the term "Petroleum" to have the same meaning as in "*The Petroleum Act of* 1923"), on or below the surface of the said Land: And also all rights of access for the purpose of searching for, and for the operations of obtaining Petroleum in any part of the said land: And also all rights of way for access and for pipe lines and other purposes requisite for obtaining and conveying Petroleum in the event of Petroleum being obtained in any part of the said Land: And We do also further reserve unto Us, Our Heirs and Successors, all Helium found in association with Petroleum in any part of the said Land: In Testimony Whereof We have caused this Our Grant to be Sealed with the Seal of Our said State.

Witness *Our Right Trusty and Well Beloved Counsellor* Sir MATTHEW NATHAN, *Major on the Retired List of Our Corps of Royal Engineers, having the Brevet rank of Lieutenant-Colonel in Our Army, Knight Grand Cross of Our Most Distinguished Order of St. Michael and St. George, Governor of Our State of* QUEENSLAND *and its Dependencies, in the Commonwealth of Australia, at Government House, Brisbane, in Queensland aforesaid, this* fourth *day of* September *in the* fifteenth *year of Our Reign, and in the year of Our Lord One thousand nine hundred and twenty-four.*

Matthew Nathan

ENTERED as Country Land *in the Register Book, Vol.* 212 *Folio* 297, *in the Survey Office, Brisbane, this* tenth *day of* September, 1924.

[signature]
Acting SURVEYOR-GENERAL.

ENTERED in the Register Book, Vol. 226, *Folio* 24, *this* Fifteenth *day of* September 1924.

[signature]
Deputy REGISTRAR OF TITLES.

© The State of Queensland (Department of Natural Resources and Water) 2007

Parish of Sarina

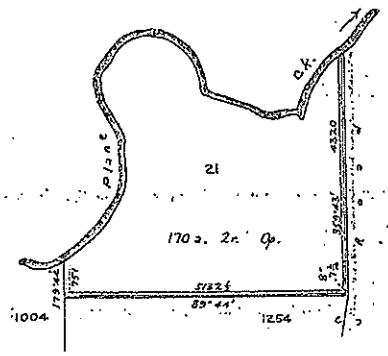

Scale 20 chains to an inch
Cl. 112

PURSUANT to Memo. of TRANSFER No. N167434 Produced 23 Nov. 1933 at 11-55 am Regd. 30 Nov. 1933
George Daniel Daley
is now SEISED of an Estate IN FEE SIMPLE in the WHOLE of the within land.

Dep. Registrar of Titles (NORTHERN BRANCH)

No. N363258 TRANSFER of the whole of the land to George Daniel Daley, Richard Atherton and Alan Alfred Atherton Produced 11 May 1954 at 3.45 p.m., registered 20 Jul 1954 Cancelled in full vide Vol. 498 Fol. 68-70

DEP. REGISTRAR OF TITLES (NORTHERN DISTRICT.)

~~Con N363958~~
~~(cc) 19/5/54~~ ~~3-6-54~~
9/7/54
Cn N364048 3-6-54
mtge N 364049
3-6-54

Lot 18 on RP736235

and

Lot 17 on RP736235

Queensland Land Titles

CURRENT TITLE SEARCH
NATURAL RESOURCES AND WATER, QUEENSLAND

Request No: 1567340
Search Date: 07/08/2007 12:06

Title Reference: 21151206
Date Created: 09/10/1981

Previous Title: 21018018

REGISTERED OWNER		Interest
CHARLES JOSEPH SAMMUT CARMEL MARY SAMMUT	JOINT TENANTS INTER SE	1/2
ANTHONY JOHN SAMMUT JULIE DAWN SAMMUT	JOINT TENANTS INTER SE	1/2
	AS TENANTS IN COMMON	

ESTATE AND LAND

Estate in Fee Simple

LOT 18 REGISTERED PLAN 736235
County of CARLISLE Parish of SARINA
Local Government: SARINA SHIRE

EASEMENTS, ENCUMBRANCES AND INTERESTS

1. Rights and interests reserved to the Crown by
   Deed of Grant No. 10620061 (POR 1254)

2. MORTGAGE No 601427543 (N950136) 20/05/1980
   TO THE CORPORATION OF THE AGRICULTURAL BANK

3. MORTGAGE No 701302414 10/05/1996 at 15:24
   to
   QUEENSLAND INDUSTRY DEVELOPMENT CORPORATION

ADMINISTRATIVE ADVICES

Dealing	Type	Lodgement Date	Status
710734416	WATER NOTICE WATER ACT 2000	22/06/2007 09:21	CURRENT

UNREGISTERED DEALINGS - NIL

CERTIFICATE OF TITLE ISSUED - No

Caution - Charges do not necessarily appear in order of priority

** End of Current Title Search **

COPYRIGHT THE STATE OF QUEENSLAND (NATURAL RESOURCES AND WATER) [2007]
Requested By: D APPLICATIONS ABR

CURRENT TITLE SEARCH
NATURAL RESOURCES AND WATER, QUEENSLAND

Request No: 1567353
Search Date: 07/08/2007 12:06

Title Reference: 21151205
Date Created: 09/10/1981

Previous Title: 21018018

REGISTERED OWNER

ANTHONY JOHN SAMMUT
JULIE DAWN SAMMUT JOINT TENANTS

ESTATE AND LAND

Estate in Fee Simple

LOT 17 REGISTERED PLAN 736235
County of CARLISLE Parish of SARINA
Local Government: SARINA SHIRE

EASEMENTS, ENCUMBRANCES AND INTERESTS

1. Rights and interests reserved to the Crown by
Deed of Grant No. 10620061 (POR 1254)

2. MORTGAGE No 702294638 27/10/1997 at 08:29
WESTPAC BANKING CORPORATION A.R.B.N. 007 457 141

ADMINISTRATIVE ADVICES

Dealing	Type	Lodgement Date	Status
700015231	OWNER BUILDR QUEENSLAND BUILDING SERVICES AUTHORITY ACT 1991	01/06/1994 16:33	CURRENT

UNREGISTERED DEALINGS - NIL

CERTIFICATE OF TITLE ISSUED - No

Caution - Charges do not necessarily appear in order of priority

** End of Current Title Search **

COPYRIGHT THE STATE OF QUEENSLAND (NATURAL RESOURCES AND WATER) [2007]
Requested By: D APPLICATIONS ABR

A 316255

(C)

Dealing No.N811655

Reference to previous

Volume N960 Folio 86

QUEENSLAND.

CERTIFICATE OF TITLE

VOL:N1018 FOLIO:018

21018018

VOL. N1018 FOLIO 18

STEWART WILLIAM RICHARD SMYTH

is now seised of an Estate in Fee-simple, subject nevertheless to such encumbrances, liens, and interests as are by memorandum notified hereon, in All that piece of Land situated in the County of Carlisle Parish of Sarina City of -----

Containing 84.48 hectares

more or less, as shown on the Plan hereon, and therein edged red, Being Lot 16 on Registered Plan No. 30995

SAVING ALWAYS to the Crown all the rights and interests reserved to it by the original Deed of Grant No .65051 (Portion 1254)

IN WITNESS whereof, I have hereunto signed my name and affixed my seal, this 17th day of June One thousand nine hundred and seventy six

Signed, Sealed, and Delivered)
in presence of L. Allis)

DEPUTY REGISTRAR OF TITLES
NORTHERN DISTRICT REGISTRY

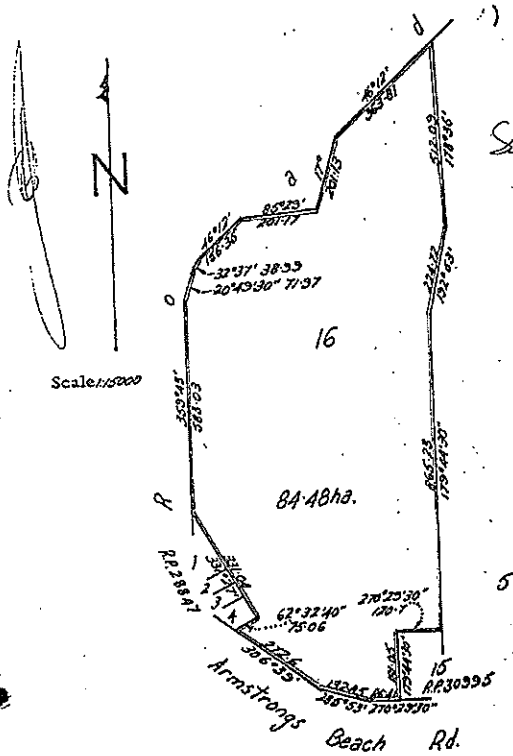

See N 82[illegible]

BILL OF MORTGAGE to
The Commercial Banking Company of Sydney Limited
No. N 770684 A PRODUCED 1975
at 10.10 a.m. REGD. 1975
DEP. REGISTRAR OF TITLES (NORTHERN DISTRICT)

LEASE of the whole of the within land to Charles Joseph Sammut Carmel Mary Sammut his wife Anthony John Sammut and [illegible] Sammut his wife
Term from [illegible] 1976 to 31 [illegible] 1987
No. N 828[illegible] PRODUCED 15 NOV 1976
at 3.15 p.m.
Consent of [illegible] endorsed
DEP. REGISTRAR OF TITLES (NORTHERN DISTRICT)

© The State of Queensland (Department of Natural Resources and Water) 2007

Parcel N927597
Lot N927598
Title N927599

Charles Joseph Sammut and Carmel Mary Sammut his wife as joint Tenants inter se Anthony John Sammut and Julie Dawn Sammut his wife as joint Tenants inter se as Tenants in common in equal shares

are now seised of Estate in fee-simple in the within land

TRANSFER No. N 927598 PRODUCED 8 Oct 1979

at 11:04 a.m. REGD. 11 OCT 1979

Subject to Lease No N 828165

DEP. REGISTRAR OF TITLES
(NORTHERN DISTRICT)

BILL OF MORTGAGE to The Commercial Bank of Australia Limited

No. N 927599 PRODUCED 8 Oct 1979

at 11:04 a.m. REGD. 11 OCT 1979

DEP. REGISTRAR OF TITLES
(NORTHERN DISTRICT)

BILL OF MORTGAGE to The Corporation of the Agricultural Bank

No. N 950136 PRODUCED 20 May 1980

at 12:14 pm. REGD. 10 SEP 1980

DEP. REGISTRAR OF TITLES
(NORTHERN DISTRICT)

PRIORITY is given to Bill of Mortgage No. N 950136 and further to the extent of $59,000 over Bill of Mortgage No. N 927599 by Consent.

No N 950137 PRODUCED 20 May 1980

at 12:14 pm. REGD. 10 SEP 1980

DEP. REGISTRAR OF TITLES
(NORTHERN DISTRICT)

BY PLAN CAT. No. 36235 the within land is subdivided into Lots 17 and 18

No. N 79800 PRODUCED 16 Sep 1981

at 12:09 p.m. REGD. 30 SEP 1981

Subject to Bills of Mortgage Nos N927599 and

Reference to New Title

Vol. N1151 Fol. 205206

DEP. REGISTRAR OF TITLES
(NORTHERN DISTRICT)

(C)
Dealing No. N749329

Reference to previous

Volume	Folio
353	209

A 225909

QUEENSLAND.

CERTIFICATE OF TITLE

VOL:N 960 FOLIO:086

20960086

VOL. N 960 FOLIO 86

STEWART WILLIAM RICHARD SMYTH

is now seised of an Estate in Fee-simple, subject nevertheless to such encumbrances, liens, and interests as are by memorandum notified hereon, in All that piece of Land situated in the County of Carlisle Parish of Sarina City of -----

Containing 86.6 hectares

more or less, as shown on the Plan hereon, and therein edged red, Being Lot 2 on Registered Plan No. 27023

SAVING ALWAYS to the Crown all the rights and interests reserved to it by the original Deed of Grant No. 65051 (Portion 1254)

IN WITNESS whereof, I have hereunto signed my name and affixed my seal, this 26th day of August One thousand nine hundred and seventy four

Signed, Sealed, and Delivered)
in presence of E. White)
)
)

DEPUTY REGISTRAR OF TITLES.
NORTHERN DISTRICT REGISTRY.

REGISTRAR OF TITLES QUEENSLAND NORTHERN DISTRICT REGISTRY

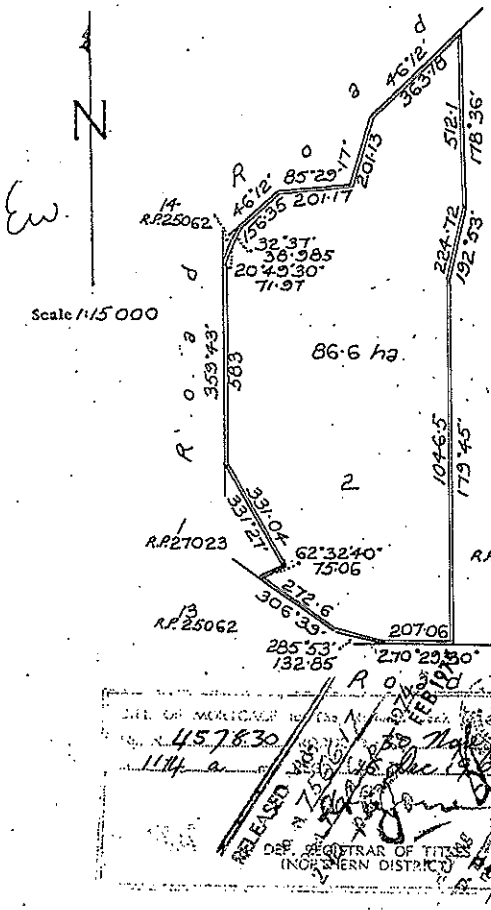

BILL OF MORTGAGE to [illegible]
No. N 766683 PRODUCED 5 Feb 1975
at 2.5 p.m. REGD 17 FEB 1975
DEP. REGISTRAR OF TITLES (NORTHERN DISTRICT)

BILL OF MORTGAGE to The Commercial Banking Company of Sydney Limited
No. N 770684 PRODUCED 26 Mar 1975
at 10.10 a.m. REGD 9 APR 1975
DEP. REGISTRAR OF TITLES (NORTHERN DISTRICT)

BY PLAN CAT. No. 30995 the within land is subdivided into Lots 15 and 16
No. N 911655 PRODUCED 27 May 1976
at 3.46 p.m. REGD 11 JUN 1976
Subject to Bill of Mortgage No. N 770684
Reference to New Vol. N 1018 Fol. 171
DEP. REGISTRAR OF TITLES (NORTHERN DISTRICT)

BILL OF MORTGAGE to The [illegible] Limited
No. 457630
RELEASED
DEP. REGISTRAR OF TITLES (NORTHERN DISTRICT)

© The State of Queensland (Department of Natural Resources and Water) 2007

Certificate of Title.

VOL:N 353 FOLIO:209

20353209

(C)

QUEENSLAND.

No. N. 53659

REFERENCE TO PREVIOUS

VOL. 59 FOLIO 212

REGISTER BOOK, VOL. 353 FOLIO 209

N.D. a No. 23383

THE UNION TRUSTEE COMPANY OF AUSTRALIA LIMITED and

ALFRED THOMAS PARNELL as Trustees of the will of Donald

of Inglis Parnell deceased to carry out Contract of Sale pursuant to ~~Memorandum~~ Transmission by Death ~~of Conveyance~~ No. N. 220534 produced the eleventh day of November 1940, registered the fifteenth day of January 1941 are now seized of an Estate in Fee-simple, subject nevertheless to such encumbrances, liens, and interests as are by memorandum notified hereon, in All that piece of Land situated in the County of Carlisle Parish of Sarina

containing two hundred and thirtyfive acres two roods fourteen perches

more or less, as shown on the Plan hereon, and therein edged red, Being Subdivision 3 of Portion 1254 on Plan Cat No. 8325 deposited in the office of the Deputy Registrar of Titles, Townsville

which said piece of Land is part of the portion marked 1254 delineated in the Public Map of the said parish deposited in the Office of the Surveyor-General, originally granted by Deed of Grant No. 65051

to David Mitchell

Saving Always to the CROWN all the rights and interests reserved to it by the said Deed of Grant.

IN WITNESS whereof, I have hereunto signed my name and affixed my seal, this twentysecond day of January One thousand nine hundred and fortyone

Signed, Sealed, and Delivered, the twentysecond day of January 1941 in presence of

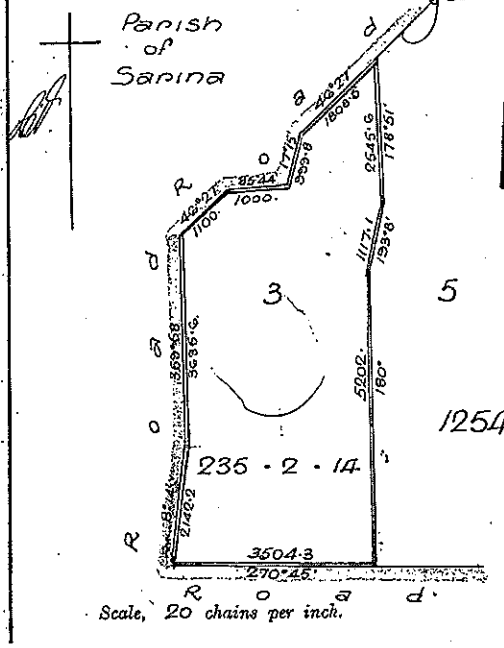

Scale, 20 chains per inch.

REGISTRAR OF TITLES, QUEENSLAND NORTHERN DISTRICT REGISTRY

DEPUTY REGISTRAR OF TITLES, NORTHERN DISTRICT REGISTRY.

~~ABEYANCE~~ 8.7.4
No. ~~N225596~~

PURSUANT to Memo. of TRANSFER No. N225596 produced 4 July 1941 at 3.40 p.m., registered 23 July 1941 Michael Neville

is now SEISED of an Estate IN FEE SIMPLE in the WHOLE of the within Land.

REGISTRAR OF TITLES NORTHERN DISTRICT REGISTRY QUEENSLAND

DEP. REGISTRAR OF TITLES, (NORTHERN DISTRICT.)

© The State of Queensland (Department of Natural Resources and Water) 2007

No. N. 226275 BILL OF MORTGAGE produced 11 Aug 1941 at 3.30 p.m. registered 12 Aug 1941
from — Michael McArdle —
to
The Queensland National Bank Limited
to secure the payment of the monies and interest therein referred to.

RELEASE No. endorsed on duplicate of Bill of Mortgage No. N 226275

DEP. REGISTRAR OF TITLES (NORTHERN DISTRICT)

REGISTRAR OF TITLES NORTHERN DISTRICT REGISTRY QUEENSLAND

PURSUANT to Memo. of TRANSFER No. N 339227 produced 18 Aug 1955 at 2.55 p.m., registered 18 Aug 1955
Laura Ethel McPhee widow of James Gordon Drummond McPhee and Stewart William Richard Smyth
are now SEISED of an Estate IN FEE SIMPLE in the WHOLE of the within Land.
as to part of the land subject to Bill of Mortgage No. N 364377

DEP. REGISTRAR OF TITLES (NORTHERN DISTRICT.)

REGISTRAR OF TITLES NORTHERN DISTRICT REGISTRY QUEENSLAND

PURSUANT to Memo. of TRANSFER No. N 264265 produced 7 May 1947 at 11.45 a.m., registered 8 May 1947
Laura Ethel Smyth
widow
is now SEISED of an Estate IN FEE SIMPLE in the WHOLE of the within Land.

DEP. REGISTRAR OF TITLES (NORTHERN DISTRICT.)

REGISTRAR OF TITLES NORTHERN DISTRICT REGISTRY QUEENSLAND

No. N 385543 Bill of Mortgage produced 15 Nov 1955 at 11.15 a.m., registered 23 Nov 1955
from Laura Ethel McPhee and Stewart William Richard Smyth to
THE NATIONAL BANK OF AUSTRALASIA LIMITED
to secure the payment of the monies and interest therein referred to.

RELEASE No. endorsed on duplicate of Bill of Mortgage No. N 385543

DEP. REGISTRAR OF TITLES (NORTHERN DISTRICT.)

REGISTRAR OF TITLES NORTHERN DISTRICT REGISTRY QUEENSLAND

No. N 264266 BILL OF MORTGAGE produced 7 May 1947 at 11.45 a.m. registered 9 May 1947
from Laura Ethel Smyth
to
The Queensland National Bank Limited
to secure the payment of the monies and interest therein referred to.

RELEASE No. endorsed on duplicate of Bill of Mortgage No. N 264266

DEP. REGISTRAR OF TITLES (NORTHERN DISTRICT.)

REGISTRAR OF TITLES NORTHERN DISTRICT REGISTRY QUEENSLAND

PURSUANT to Memo. of TRANSPER No. N 457829 produced 30 Nov 1960 at 11.44 a.m., registered 15 Dec 1960.
Stewart William Richard Smyth
is now SEISED of an Estate IN FEE SIMPLE in the WHOLE of the within Land.

DEP. REGISTRAR OF TITLES (NORTHERN DISTRICT.)

REGISTRAR OF TITLES NORTHERN DISTRICT REGISTRY QUEENSLAND

No. N 275391 Bill of Mortgage produced 6 Mar 1948 at 11.9 a.m., registered 6 Mar 1948
from Laura Ethel Smyth
THE NATIONAL BANK OF AUSTRALASIA LIMITED
to secure the payment of the monies and interest therein referred to.

RELEASE No. endorsed on duplicate of Bill of Mortgage No. N 275391

DEP. REGISTRAR OF TITLES (NORTHERN DISTRICT.)

REGISTRAR OF TITLES NORTHERN DISTRICT REGISTRY QUEENSLAND

No. N 457830 Bill of Mortgage produced 30 Nov 1960 at 11.44 a.m., registered 15 Dec 1960.
from Stewart William Richard Smyth
THE NATIONAL BANK OF AUSTRALASIA LIMITED
to secure the payment of the monies and interest therein referred to.

DEP. REGISTRAR OF TITLES (NORTHERN DISTRICT.)

REGISTRAR OF TITLES NORTHERN DISTRICT REGISTRY QUEENSLAND

No. N 348316 RECORD OF MARRIAGE
Laura Ethel Smyth to James Gordon Drummond McPherson the 14 day of Feb 1953
as appears by Certificate of Marriage and Declaration of Identity.
Produced 23 Jun 1953 at 3.0 p.m.
Entered 26 Jun 1953

DEP. REGISTRAR OF TITLES (NORTHERN DISTRICT)

REGISTRAR OF TITLES NORTHERN DISTRICT REGISTRY QUEENSLAND

No. N 534308 Lease of part of the within land
To F. D. Wallace
Term 5 years from 1 July 1964
Produced 29 Sep 1964 at 9.47 a.m.
Registered 1 Oct 1964

DEP. REGISTRAR OF TITLES (NORTHERN DISTRICT)

REGISTRAR OF TITLES NORTHERN DISTRICT REGISTRY QUEENSLAND

No. N 364377 Bill of Mortgage produced 3 Jun 1954 at 11.10 a.m., registered 15 Jun 1954
from — to
THE NATIONAL BANK OF AUSTRALASIA LIMITED
to secure the payment of the monies and interest therein referred to.

RELEASE No. endorsed on duplicate of Bill of Mortgage No. N 364377

DEP. REGISTRAR OF TITLES (NORTHERN DISTRICT)

REGISTRAR OF TITLES NORTHERN DISTRICT REGISTRY QUEENSLAND

No. N 539647 Bill of Mortgage of Lease No. N 534308
To Commonwealth Development Bank of Australia
Produced 13 Jan 1966 at 11.02 a.m.
Registered 20 Jan 1966

DEP. REGISTRAR OF TITLES (NORTHERN DISTRICT)

REGISTRAR OF TITLES NORTHERN DISTRICT REGISTRY QUEENSLAND

No. N 539828 Bill of Mortgage
to Commonwealth Development Bank of Australia
Produced 13 Jan 1966 at 11.02 a.m.
Registered 20 Jan 1966

DEP. REGISTRAR OF TITLES (NORTHERN DISTRICT)

REGISTRAR OF TITLES NORTHERN DISTRICT REGISTRY QUEENSLAND

Annexed to Duplicate Certificate of Title Vol 353 Fol. 209 ... 30 APR 1974

BY PLAN CAT. No. 25062 the within land is subdivided into Lots 12 to 14 ... for the purpose of recording memorials.

No. N 679654 PRODUCED 28 Aug 1972
at 11-00 a.m. REGD. 30 APR 1974

DEP. REGISTRAR OF TITLES (NORTHERN DISTRICT)

DEP. REGISTRAR OF TITLES (NORTHERN DISTRICT)

BY PLAN CAT. No. 27023 Lot 12 on R.P. 25062 of the within land is subdivided into Lots 1 and 2

No. N 689333 PRODUCED 6 Dec 1972
at 12-40 p.m. REGD. 30 APR 1974

DEP. REGISTRAR OF TITLES (NORTHERN DISTRICT)

27023

By Proclamation dated 4 Dec 1969 as amended BY PROCLAMATION dated 8 June 1972 under "The Acquisition of Land Act of 1967 to 1969" Lot 14 on R.P. 25062 of the within land is resumed for Hay Point to Goonyella Railway purposes and vested in the Commissioner for Railways.

No. N 679663 PRODUCED 28 Aug. 1972.
at 11-00 a.m. REGD. 30 APR 1974
Free from mortgage.

DEP. REGISTRAR OF TITLES (NORTHERN DISTRICT)

By Proclamation dated 14 Aug 1969 as amended BY PROCLAMATION dated 8 June 1972 under "The Acquisition of Land Act of 1967 to 1969" Lot 13 on R.P. 25062 of the within land is resumed for Hay Point to Goonyella Railway purposes and vested in the Commissioner for Railways

No. N 679664 PRODUCED 28 Aug 1972.
at 11-00 a.m. REGD. 30 APR 1974
Free from mortgage.

DEP. REGISTRAR OF TITLES (NORTHERN DISTRICT)

Lot 13 and 14 on R.P. 25062 of the within land has been dedicated by the Commissioner for Railways. and a public road.

No. N 701015 PRODUCED 5 Apr 1973
at 12-05 p.m. REGD. 30 APR 1974

DEP. REGISTRAR OF TITLES (NORTHERN DISTRICT)

REQUEST to issue Certificate of Title for Lot 2 on R.P. 27023

No. N 749329 PRODUCED 27 June 1974
at 12-55 p.m. REGD. 22 JUL 1974
Vol. N 960 Subject to Bill of Mortgage No. N 457830
Fol. 186

DEP. REGISTRAR OF TITLES (NORTHERN DISTRICT)

TRANSFER of Lot 1 on R.P. 27023 to William Kirk Pearson

No. N 749330 PRODUCED 27 June 1974
at 12-55 p.m. REGD. 29 JUL 1974
Vol. N 960 Free from mortgage
Fol. 190

DEP. REGISTRAR OF TITLES (NORTHERN DISTRICT)

Reg bal Title
N 749329 Lot 2 on RP 27023
T/r N 749330 Lot 1 on RP 27023
Rel/con N 749331

(Mtg N 750216. Lot 2 on R.P. 27023)

Rel N 756671

VOL: N 59 FOL: 212

20059212

Form No. 8.

59/212

QUEENSLAND.

No. 65051.

County Carlisle

Parish Gairia

Area 1280 Acres.

A. DEED OF GRANT FOR CONDITIONAL PURCHASE SELECTION.

N59/212

VICTORIA, by the Grace of God, of the United Kingdom of Great Britain and Ireland, Queen, Defender of the Faith, and so forth:—

TO ALL to whom these Presents shall come, Greeting:

WHEREAS, in conformity with the Laws and Regulations in force for the Alienation of Crown Lands in Our Territory of Queensland, David Mitchell of on the fifteenth day of December 1882 made application to select the Land hereinafter described by Conditional Purchase, and his application having been duly approved and confirmed, a Lease of the said land for a term of ten years was afterwards issued to him, reserving an annual rent of One hundred and twenty eight pounds Sterling: And whereas the said David Mitchell has since become entitled to a Deed of Grant in Fee-Simple of the said Land: Now Know Ye, That in consideration of the premises, And in further consideration of the Quit-Rent hereinafter reserved, We, with the advice of Our Executive Council of Queensland, have granted, and for Us, Our Heirs and Successors, do hereby Grant, unto the said David Mitchell his Heirs and Assigns, subject to the several and respective Reservations hereinafter mentioned, all that Piece or Parcel of Land in Our said Territory containing by Admeasurement One hundred and eighty Acres be the same more or less, situated in the County of Carlisle and Parish of Gairia Selection 1254 Mackay District Portion 1254 Commencing on the right bank of Plane Creek at a Peach Trees Blazed North Forty Three & half Chains and distant Seventy seven Links from a Gum Tree marked 1254 and bounded thence by lines bearing South forty four chains and West fifty two chains and North forty five links and by portion 1004 bearing South forty seven chains and nineteen links by a road bearing said fifty two chains and North forty five links by lines bearing 336° 55' Nineteen Chains and 8° 15' Seventeen Chains and eighteen links by a road bearing 90° 48' seventy chains and fifteen links by a line bearing North Forty seven chains and fifty nine links and by portion 793 bearing 31' seventy chains and Twenty four links and 90° 52' sixty chains by lines bearing North twenty four chains and forty five links 307° nine chains and nineteen links 342° 15' sixteen chains and nine links 98° 30' fifteen chains and seventy eight links 9° eighteen chains and seventy six links 318° eighteen chains and three links and 228° 30' thirty one chains to Plane Creek and passing through a peach tree at two links from the said Creek thence by that Creek upwards about twenty three chains in a straight line thereto by lines bearing 205° 30' thirty six chains 261° 30' seventeen chains 292° 30' twenty two chains and 333° twenty four chains to Plane Creek and thence by that Creek upwards to the point of commencement exclusive of twenty acres for roads and chains on plans of survey deposited in the Crown Lands Office and a further Area of twenty nine Acres reserved for road purposes Being the Land Selected under the 27th Section of the Crown Lands Alienation Act of 1876 With all the Rights and Appurtenances thereunto belonging

To Hold unto the said David Mitchell his Heirs and Assigns for ever,

Yielding and Paying therefor Yearly unto Us, Our Heirs and Successors, the Quit-Rent of One Peppercorn for ever, if demanded: But Subject Nevertheless to the several Conditions and Reservations contained and declared in the Laws of Our said Colony in that behalf: In Testimony Whereof, We have caused this Our Grant to be Sealed with the Seal of Our said Territory.

WITNESS Our Trusty and Well-beloved Sir Arthur Hunter Palmer Knight Commander of the Most Distinguished Order of Michael & George President of the Legislative Council and Administrator of the Government of the Colony of QUEENSLAND and its Dependencies, at Government House, Brisbane, in Queensland aforesaid, this eighth day of September in the fifty first year of Our Reign, and in the year of our Lord One thousand eight hundred and eighty six.

By A. H. Palmer
Administrator

ENTERED in the Register Book, Vol. 620 Folio 61 this Tenth day of September 1886.

By Thos Mylne
REGISTRAR of Titles

DILAPIDATED TITLE
DO NOT SEND
FOR RESCAN

© The State of Queensland (Department of Natural Resources and Water) 2007

I certify the above to be a true copy of the existing title to the within land, as contained in the Register Book, kept under the provisions of the Real Property Acts of 1861 and 1877, and of any endorsements appearing thereon.

Registrar of Titles' Office,
Brisbane 31 day of December, 1889. Registrar of Titles.

NEW TITLE No. N17387

PURSUANT to Memo of TRANSFER No. N35101 Produced
11 Oct 1905 at 2:50 pm Regd. 17 Oct 1905
Donald Inglis Parnell
OF Charters Towers ~~a minor~~ SEISED of an Estate IN FEE SIMPLE in the WHOLE of the within land.

Witness
Dep. Reg. of Titles.
(Northern Branch)

No. N88209 TRANSFER of 159 acs 1 rd 10 poles Subs 5 & 6
to Henry Stewart Smyth
1920 at 10.55 a.m. Produced 6 Oct 1920
Cancelled
Vide Vol. 204 Fol. 146

No. N165290 TRANSFER of 239 acs 1 rd 0 poles Subs 2 & 4
to Henry Stewart Smyth
produced 4th July 1933 at 3.59 p.m.
registered 6 Dec 1933
Cancelled as above
Vide Vol. 299 Folio 249

PURSUANT to Memo. of TRANSFER No. N176268 Produced
15 March 1935 at 10.20 a.m. and 26 March 1935
His Sacred Majesty KING GEORGE THE FIFTH is now seised of an Estate in Fee Simple in the whole of the ~~within~~ land (under the provisions of Section 6 of "THE LAND ACTS, 1910 to 1932")
Cancelled as above
Vide
Vol 301 Folio 14

No. N194400 TRANSFER of 91½ acs 3 rds 34 poles Subs 6 & 7
to Frederick James Simmonds
16 Sept 1937 at 10.20 a.m., registered 11 Oct 1937
Cancelled as above vide Vol. 322 Fol. 187

DEP. REGISTRAR OF TITLES. (NORTHERN DISTRICT.)

No. N220534 TRANSMISSION BY DEATH. In consequence of the death of the abovenamed Donald Inglis Parnell on the 16 Sept 1938 an estate ~~in~~ fee simple in the within land became transmitted to The Union Trustee Company of Australia Limited and Alfred Thomas Parnell as Trustees of the will to carry out Contracts of Sale made by testator as appears by Probate copy of will and ~~two codicils~~ and documentary evidence. Produced 11 Nov 1940 and 2 ~~1940~~ 1941 at 2.15 p.m. Entered 15 January 1941
Cancelled as above
Vide Vol 358 Fol 209

DEP. REGISTRAR OF TITLES (NORTHERN DISTRICT)

Parish of Savina

1257 Acres

333

1280:0:0

3235

3235 Road

3015

30·28 Acres

3235

Scale 20 chs to 1 inch

Subs 6 & 7
17/9/37
21/9/37

Brisbane

DILAPIDATED TITLE
DO NOT SEND
FOR RESCAN

Form No. 6.

No. 65051.

QUEENSLAND.

County Carlisle

A. DEED OF GRANT FOR CONDITIONAL PURCHASE SELECTION.

Parish Lonsa

Area 1280 Acres

VICTORIA, by the Grace of God, of the United Kingdom of Great Britain and Ireland, Queen, Defender of the Faith and so forth:—

TO ALL to whom these Presents shall come, Greeting.

WHEREAS, in conformity with the Laws and Regulations in force for the Alienation of Crown Lands in Our Territory of Queensland, David Mitchell of on the fifteenth day of September 1882, made application to select the Land hereinafter described by Conditional Purchase, and his application having been duly approved and confirmed, a Lease of the said Land for a term of ten years was afterwards issued to him, reserving an annual rent of One hundred and twenty-eight pounds Sterling: And whereas the said David Mitchell has since become entitled to a Deed of Grant in Fee-simple of the said Land: Now Know Ye, That in consideration of the premises, And in further consideration of the Quit-Rent hereinafter reserved, We, with the advice of Our Executive Council of Queensland, have granted, and for Us, Our Heirs and Successors, do hereby Grant unto the said David Mitchell his Heirs and Assigns, subject to the several and respective Reservations hereinafter mentioned, All that Piece or Parcel of Land in Our said Territory, containing by Admeasurement Twelve hundred and eighty Acres be the same more or less, situated in the County of Carlisle and Parish of Lonsa

Selection 1254 — MacKay District — Portion 1254

Commencing on the right bank of Plane Creek at a point thirty-three links North from a post bearing one degree and distant seventy seven links from a Gum tree marked 1254 and bounded thence by lines bearing South forty-four chains and West fifty-two chains and thirty-five links and by portion 1004 bearing South forty-seven chains and nineteen links by a road bearing East fifty-two chains and thirty-five links by lines bearing 336 degrees 50 minutes thirteen chains and 8 degrees 15 minutes fourteen chains and eighteen links by a road bearing 90 degrees 42 minutes seventy chains and fifteen links by a line bearing North thirty-seven chains and sixty nine links and by portion 393 bearing 21 minutes seventy chains and twenty-five links and 90 degrees 54 minutes sixty chains by lines bearing North twenty-nine chains and forty-five links 307 degrees nine chains and nineteen links 340 degrees 15 minutes sixteen chains and nine links 98 degrees 30 minutes fifteen chains and seventy-eight links 9 degrees eighteen chains and ninety-six links 318 degrees eighteen chains and three links and 228 degrees 30 minutes thirty-one chains to Plane Creek and passing through a post twelve links from the said Creek thence by that Creek upwards about twenty-three chains in a straight line thence by lines bearing 205 degrees 30 minutes thirty-six chains 261 degrees 30 minutes seventeen chains 292 degrees 30 minutes twenty-two chains and 233 degrees twenty-five chains to Plane Creek and thence by that Creek upwards to the point of commencement. Exclusive of Twenty Acres for surveyed roads as shown on plan of Survey deposited in the Surveyor-General's Office and a further area of Twenty-nine Acres reserved for road purposes. — Being the Land selected under the 25th Section of "The Crown Lands Alienation Act of 1876"

with all the Rights and Appurtenances whatsoever thereto belonging: To Hold unto the said David Mitchell his Heirs and Assigns for ever, Yielding and Paying therefor Yearly unto Us, Our Heirs and Successors, the Quit-Rent of One Peppercorn for ever, if demanded: But Subject Nevertheless to the several Conditions and Reservations contained and declared in the Laws of Our said Territory in that behalf: In Testimony Whereof We have caused this Our Grant to be Sealed with the Seal of Our said Territory.

WITNESS Our Trusty and Well-beloved Sir Arthur Hunter Palmer Commander ~~Arthur Musgrave, Knight Grand Cross~~ of the Most Distinguished Order of St. Michael and St. George, ~~Governor and Commander-in-Chief~~ President of the Legislative Council and Administrator of the Government of the Colony of QUEENSLAND and its Dependencies, at Government House, Brisbane in QUEENSLAND aforesaid, this eighth day of September, in the fiftieth year of Our Reign, and in the year of our Lord One thousand eight hundred and eighty-six.

Arthur Palmer

Administrator

ENTERED in the Register Book Vol. 620, Folio 61 this Tenth day of September 1886.

Registrar of Titles.

39-7-83-6.

VOL: S 620 FOL: 61

10620061

© The State of Queensland (Department of Natural Resources and Water) 2007

TRANSFERRED TO DISTRICT.

Parish of Sarina

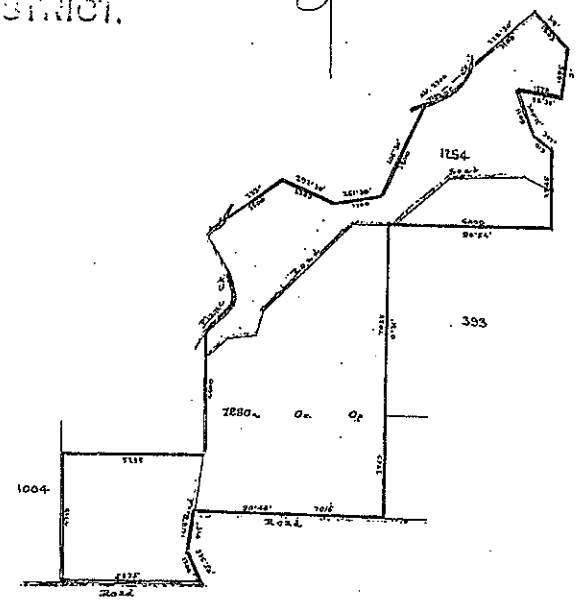

Scale 40 chains to an inch
C124-136

FULLY CANCELLED

Lot 11 on SP200078

CURRENT TITLE SEARCH
NATURAL RESOURCES AND WATER, QUEENSLAND

Request No: 1567981
Search Date: 07/08/2007 12:33 Title Reference: 50647707
Date Created: 25/01/2007

Previous Title: 50029418
50511990

REGISTERED OWNER

Dealing No: 710265089 17/01/2007

LUKE ALAN JAMES ARMITAGE
AMANDA MAREE BAULCH JOINT TENANTS

ESTATE AND LAND

Estate in Fee Simple

LOT 11 SURVEY PLAN 200078
County of CARLISLE Parish of SARINA
Local Government: SARINA SHIRE

EASEMENTS, ENCUMBRANCES AND INTERESTS

1. Rights and interests reserved to the Crown by
Deed of Grant No. 10620061 (POR 1254)
Deed of Grant No. 20091017 (POR 1004)
Deed of Grant No. 20931118 (POR 82)
Deed of Grant No. 20931119 (POR 82)
Deed of Grant No. 20931120 (POR 82)

2. EASEMENT No 601414622 (N844615) 20/04/1977
BENEFITING PART OF THE LAND
FORMERLY LOT 82 ON CROWN PLAN CI2000
OVER EASEMENT B ON RP731539

3. EASEMENT IN GROSS No 704455154 30/11/2000 at 12:17
burdening the land
SARINA SHIRE COUNCIL
over
EASEMENT F ON RP904349,EASEMENT G ON RP904350
AND EASEMENT H ON SP115423

4. MORTGAGE No 708806418 08/07/2005 at 09:29
AUSTRALIA AND NEW ZEALAND BANKING GROUP LIMITED A.C.N. 005 357 522

ADMINISTRATIVE ADVICES - NIL
UNREGISTERED DEALINGS - NIL

CERTIFICATE OF TITLE ISSUED - No

CURRENT TITLE SEARCH
NATURAL RESOURCES AND WATER, QUEENSLAND

Request No: 1567981
Search Date: 07/08/2007 12:33 Title Reference: 50647707

QUEENSLAND GOVERNMENT

HISTORICAL TITLE SEARCH

NATURAL RESOURCES AND WATER, QUEENSLAND

Request No: 1577336
Search Date: 08/08/2007 10:15

Title Reference: 50511990
Date Created: 18/08/2004

Previous Title: 21375085
50338459

This Title Has Been Fully Cancelled.

REGISTERED OWNER

Dealing No: 708079915 23/09/2004

LUKE ALAN JAMES ARMITAGE
AMANDA MAREE BAULCH JOINT TENANTS

TRANSFER No 708079915
LUKE ALAN JAMES ARMITAGE
AMANDA MAREE BAULCH JOINT TENANTS
Produced at 14:42 on 23/09/2004

ESTATE AND LAND

Estate in Fee Simple

LOT 82 SURVEY PLAN 168460
County of CARLISLE Parish of SARINA
Local Government: SARINA SHIRE

EASEMENTS, ENCUMBRANCES AND INTERESTS

1. SURVEY PLAN No 710265089
   subdivides the land into
   LOTS 10 AND 11 ON SP200078
   Produced at 16:14 on 17/01/2007

2. CORRECTION No 710284775
   OF THE ENDORSEMENT FOR DEALING 601414622 FROM:
   BENEFITING THE LAND
   OVER EASEMENT B ON RP731539
   Produced at 08:11 on 25/01/2007

3. MORTGAGE No 708806418
   AUSTRALIA AND NEW ZEALAND BANKING GROUP LIMITED A.C.N. 005 357 522
   Produced at 09:29 on 08/07/2005

4. MORTGAGE No 708079922
   QUEENSLAND RURAL ADJUSTMENT AUTHORITY
   Produced at 14:42 on 23/09/2004

QUEENSLAND GOVERNMENT

HISTORICAL TITLE SEARCH

NATURAL RESOURCES AND WATER, QUEENSLAND

Request No: 1577336
Search Date: 08/08/2007 10:15

Title Reference: 50511990
Date Created: 18/08/2004

EASEMENTS, ENCUMBRANCES AND INTERESTS

5. RELEASE No 708079907
   MORTGAGE: 601384042 (T431778L)
   Produced at 14:41 on 23/09/2004

6. EASEMENT IN GROSS No 704455154
   burdening the land
   SARINA SHIRE COUNCIL
   over
   EASEMENT F ON RP904349,EASEMENT G ON RP904350
   AND EASEMENT H ON SP115423
   Produced at 12:17 on 30/11/2000

7. TRANSFER No 703666018
   EASEMENT IN GROSS: 601414623 (T162635)
   MACKAY ELECTRICITY CORPORATION LIMITED
   Produced at 12:42 on 01/11/1999

8. MORTGAGE No 601384042 (T431778L) CANCELLED BY 708079907
   TO COMMONWEALTH BANK OF AUSTRALIA
   Produced at 00:00 on 21/07/1989

9. EASEMENT IN GROSS No 601414623 (T162635) CANCELLED BY 703666018
   BURDENING THE LAND
   TO THE MACKAY ELECTRICITY BOARD
   OVER EASEMENT C ON RP739974
   Produced at 00:00 on 18/09/1984

10. EASEMENT No 601414622 (N844615)
    BENEFITING PART OF THE LAND
    FORMERLY LOT 82 ON CROWN PLAN CI2000
    OVER EASEMENT B ON RP731539
    Produced at 00:00 on 20/04/1977

11. Rights and interests reserved to the Crown by
    Deed of Grant No. 20091017 (POR 1004)
    Deed of Grant No. 20931118 (POR 82)
    Deed of Grant No. 20931119 (POR 82)
    Deed of Grant No. 20931120 (POR 82)

ADMINISTRATIVE ADVICES

Dealing	Type	Lodgement Date	Status
708048249	SETTLMNT NTC	10/09/2004 16:26	NOT CURRENT

UNREGISTERED DEALINGS - NIL

QUEENSLAND GOVERNMENT

HISTORICAL TITLE SEARCH

NATURAL RESOURCES AND WATER, QUEENSLAND

Request No: 1577336
Search Date: 08/08/2007 10:15

Title Reference: 50511990
Date Created: 18/08/2004

CERTIFICATE OF TITLE ISSUED - No

Caution - Charges do not necessarily appear in order of priority

** End of Historical Title Search **

COPYRIGHT THE STATE OF QUEENSLAND (NATURAL RESOURCES AND WATER) [2007]
Requested By: External Supervisor

QUEENSLAND GOVERNMENT

HISTORICAL TITLE SEARCH

NATURAL RESOURCES AND WATER, QUEENSLAND

Request No: 1577336
Search Date: 08/08/2007 10:15

Title Reference: 50338459
Date Created: 12/12/2000

Previous Title: 50018613

This Title Has Been Fully Cancelled.

REGISTERED OWNER

Dealing No: 704455106 30/11/2000

JAMES HOWARD BLAKELEY

ESTATE AND LAND

Estate in Fee Simple

LOT 2 SURVEY PLAN 115423
County of CARLISLE Parish of SARINA
Local Government: SARINA SHIRE

EASEMENTS, ENCUMBRANCES AND INTERESTS

1. SURVEY PLAN No 707930437
   subdivides the land into
   LOTS 82 AND 83 ON SP168460
   Produced at 16:20 on 28/07/2004

2. RELEASE No 704600645
   MORTGAGE: 601384041 (T367201T)
   Produced at 15:29 on 20/02/2001

3. EASEMENT IN GROSS No 704455154
   burdening the land
   SARINA SHIRE COUNCIL
   over
   EASEMENT F ON RP904349 AND
   EASEMENT H ON SP115423
   Produced at 12:17 on 30/11/2000

4. SURVEY PLAN No 704455125
   surveys part of the land into
   EASEMENT F ON RP904349
   Produced at 12:10 on 30/11/2000

QUEENSLAND GOVERNMENT

HISTORICAL TITLE SEARCH

NATURAL RESOURCES AND WATER, QUEENSLAND

Request No: 1577336
Search Date: 08/08/2007 10:15

Title Reference: 50338459
Date Created: 12/12/2000

EASEMENTS, ENCUMBRANCES AND INTERESTS

5. RECORD OF DEATH No 601384043 (T534235R)
   TO NORA MAY BLAKELEY
   SO FAR AS RELATES TO MORTGAGE NO T367201T
   Produced at 00:00 on 07/05/1991

6. MORTGAGE No 601384042 (T431778L)
   TO COMMONWEALTH BANK OF AUSTRALIA
   Produced at 00:00 on 21/07/1989

7. MORTGAGE No 601384041 (T367201T) CANCELLED BY 704600645
   TO HOWARD JAMES BLAKELEY, NORA MAY BLAKELEEY
   Produced at 00:00 on 05/09/1988

8. Rights and interests reserved to the Crown by
   Deed of Grant No. 20091017 (POR 1004)

ADMINISTRATIVE ADVICES - NIL
UNREGISTERED DEALINGS - NIL

CERTIFICATE OF TITLE ISSUED - No

Caution - Charges do not necessarily appear in order of priority

** End of Historical Title Search **

COPYRIGHT THE STATE OF QUEENSLAND (NATURAL RESOURCES AND WATER) [2007]
Requested By: External Supervisor

QUEENSLAND GOVERNMENT

HISTORICAL TITLE SEARCH

NATURAL RESOURCES AND WATER, QUEENSLAND

Request No: 1577336
Search Date: 08/08/2007 10:15

Title Reference: 50018613
Date Created: 30/09/1994

Previous Title: 21551015

This Title Has Been Fully Cancelled.

REGISTERED OWNER

Dealing No: 700232426 16/09/1994

JAMES HOWARD BLAKELEY

ESTATE AND LAND

Estate in Fee Simple

LOT 2 REGISTERED PLAN 864644
County of CARLISLE Parish of SARINA
Local Government: SARINA SHIRE

EASEMENTS, ENCUMBRANCES AND INTERESTS

1. SURVEY PLAN No 704455106
   subdivides the land into
   LOT 2 ON SP115423 AND
   EASEMENT H
   Produced at 12:06 on 30/11/2000

2. RECORD OF DEATH No 601384043 (T534235R)
   TO NORA MAY BLAKELEY
   SO FAR AS RELATES TO MORTGAGE NO T367201T
   Produced at 00:00 on 07/05/1991

3. MORTGAGE No 601384042 (T431778L)
   TO COMMONWEALTH BANK OF AUSTRALIA
   Produced at 00:00 on 21/07/1989

4. MORTGAGE No 601384041 (T367201T) CANCELLED BY 601384043
   TO HOWARD JAMES BLAKELEY, NORA MAY BLAKELEEY
   Produced at 00:00 on 05/09/1988

5. Rights and interests reserved to the Crown by
   Deed of Grant No. 20091017 (POR 1004)

ADMINISTRATIVE ADVICES - NIL

QUEENSLAND GOVERNMENT

HISTORICAL TITLE SEARCH

NATURAL RESOURCES AND WATER, QUEENSLAND

Request No: 1577336
Search Date: 08/08/2007 10:15

Title Reference: 50018613
Date Created: 30/09/1994

UNREGISTERED DEALINGS - NIL

CERTIFICATE OF TITLE ISSUED - No

Caution - Charges do not necessarily appear in order of priority

** End of Historical Title Search **

COPYRIGHT THE STATE OF QUEENSLAND (NATURAL RESOURCES AND WATER) [2007]
Requested By: External Supervisor

M2—Govt. Printer, Qld

CERTIFICATE OF TITLE

Vol. N1551 Fol. 15

93366
Dealing No.: T703230B

QUEENSLAND

VOL:N1551 FOLIO:015
21551015

Previous Title:
Vol. N635 Fol. 106

Issued: 27 September, 1993

I certify that the person described in the First Schedule is the registered proprietor of the undermentioned estate in the land within described subject nevertheless to such easements encumbrances and interests as are shown in the Second Schedule.

Witness: C. Clayton

REGISTRAR OF TITLES QUEENSLAND

Registrar of Titles.

ESTATE AND LAND

Estate in Fee Simple in Lot 2 on RP852633 County of Carlisle Parish of Sarina Containing 32.4979 hectares Refer to Plan for Exclusions

FIRST SCHEDULE

James Howard BLAKELEY

SECOND SCHEDULE

1. Rights and interests reserved to the Crown by Deed of Grant No. N1818 (Por 1004).
2. Mortgage No. T367201T Howard James Blakeley and Nora May Blakeley Produced 5 Sep 1988 Registered 30 Sep 1988.
3. Mortgage No. T431778L Commonwealth Bank of Australia Produced 21 Jul 1989 Registered 2 Aug 1989.
3. Record of Death No. T534235R Nora May Blakeley is Mortgagee under Mortgage No. T367201T Produced 7 May 1991 Registered 10 May 1991.

FOR DETAILS OF DESCRIPTION, DIMENSIONS AND MARKING OF BOUNDARIES REFER TO SURVEY PLAN REFERRED TO ABOVE.

NOTE: ENTRIES RULED THROUGH AND AUTHENTICATED BY THE SEAL OF THE REGISTRAR OF TITLES ARE CANCELLED
PERSONS ARE CAUTIONED AGAINST ALTERING OR ADDING TO THIS CERTIFICATE OR ANY NOTIFICATION HEREON

© The State of Queensland (Department of Natural Resources and Water) 2007

FIRST SCHEDULE (continued)

REGISTERED PROPRIETOR	INSTRUMENT			RECORDED
	NATURE	NUMBER	PRODUCED	

SECOND SCHEDULE (continued)

INSTRUMENT			PARTICULARS	RECORDED	CANCELLATION INSTRUMENT		
NATURE	NUMBER	PRODUCED			NUMBER	PRODUCED	RECORDED

NOTE: ENTRIES RULED THROUGH AND AUTHENTICATED BY THE SEAL OF THE REGISTRAR OF TITLES ARE CANCELLED.

* Dealings with this Lease will be Recorded on the Original Lease only instead of on this Certificate of Title.

No. N 20001

QUEENSLAND.

VOL:N 635 FOLIO:106

20635106

Deed of Grant of Land.

Under the Provisions of Section 8 of "The Land Acts, 1910 to 1962."

Elizabeth the Second, by the Grace of God, of the United Kingdom, Australia, and Her other Realms and Territories, Queen, Head of the Commonwealth, Defender of the Faith:—

To all to whom these Presents shall come, Greeting:

Whereas, in pursuance of the provisions of Section 8 of "*The Land Acts*, 1910 *to* 1962."

HOWARD JAMES BLAKELEY AND NORA MAY BLAKELEY, his wife, as joint tenants

the Owners of the Land hereinafter mentioned, have surrendered to Us All that Parcel of land in Our State of Queensland, containing by admeasurement ONE HUNDRED AND SIX ACRES TWENTY-EIGHT PERCHES AND FIVE-TENTHS OF A PERCH be the same more or less, situated in the County of CARLISLE Parish of SARINA RESUBDIVISION 2 OF SUBDIVISION 3 OF PORTION 1004

being the whole of the Land contained in Certificate of Title No. N.73452 which was surrendered on the fifteenth day of May 1962 in consideration that a new Deed of Grant with the description hereinafter contained should issue: Now Know Ye that for the considerations aforesaid, and in further consideration of the Quit-Rent hereinafter reserved, We, with the advice of the Executive Council of Our said State, have Granted, and for Us, Our Heirs and Successors, do hereby Grant, unto the said HOWARD JAMES BLAKELEY AND NORA MAY BLAKELEY as joint tenants their Administrators and Assigns, subject to the several and respective Reservations hereinafter mentioned,

All that Parcel of Land in Our said State, containing by admeasurement ONE HUNDRED AND FOUR ACRES THREE ROODS SIXTEEN AND TWO-TENTHS PERCHES be the same more or less, situated in the County of CARLISLE Parish of SARINA RESUBDIVISION TWO OF SUBDIVISION THREE OF PORTION ONE THOUSAND AND FOUR

Commencing on the right bank of Plane Creek at the north-west corner of portion 21, and bounded thence on the east by that portion and subdivision 2 of resubdivision 2 of subdivision 4 of portion 1254 bearing south 40 chains 2 links, on the south by resubdivision 1 of subdivision 1 of portion 1004 bearing 278 degrees 58 minutes 30 seconds 8 chains 43 8/10 links, 337 degrees 22 minutes 6 chains 20 3/10 links, 274 degrees 27 minutes 7 chains 57 9/10 links, 200 degrees 11 minutes 3 chains 3 4/10 links, 261 degrees 37 minutes 3 chains 65 2/10 links, 217 degrees 35 minutes 1 chain 84 3/10 links, 222 degrees 30 minutes 3 chains 45 links and 337 degrees 49 minutes 6 chains 10 links, on the west by portion 84, a line and portions 82 and 79 bearing north 44 chains 62 links to Plane Creek; and by the right bank thereof downwards to the point of commencement: exclusive of one acre one rood twelve and three-tenths perches for a surveyed road

as shown on Plan of Survey deposited in the Survey Office, with all the Rights and Appurtenances whatsoever thereto belonging,

To Hold unto the said HOWARD JAMES BLAKELEY AND NORA MAY BLAKELEY as joint tenants their Administrators and Assigns for ever, Yielding and paying therefor Yearly unto Us, Our Heirs and Successors, the Quit-Rent of One Peppercorn for ever, if demanded: But Subject Nevertheless to the several Conditions and Reservations contained in and declared by the Laws of Our said State in that behalf, and to the Reservations and Conditions set forth in the original Deed of Grant No. N. 1818 to the Land so surrendered;

In Testimony Whereof, We have caused this Our Grant to be sealed with the Seal of Our said State.

Witness *Our Trusty and Well-beloved* Sir Henry Abel Smith, *Colonel on the Retired List of the Corps of Household Cavalry, Knight Commander of Our Most Distinguished Order of Saint Michael and Saint George, Knight Commander of Our Royal Victorian Order, Companion of Our Distinguished Service Order, Governor in and over Our State of Queensland and its Dependencies, in the Commonwealth of Australia, at Government House, Brisbane, in Queensland aforesaid, this* first *day of* November *in the* eleventh *year of Our Reign, and in the year of Our Lord One thousand nine hundred and sixty-two*

ENTERED as Country *Land, in the Register Book, Vol.* 322 *, Folio* 222 *, in the Survey Office, Brisbane, this* fifth *day of* November , 1962.

J. Hein
Surveyor-General.

ENTERED in the Register Book, Vol. 635 *, Folio* 106 *, this* fifteenth *day of* November , 1962.

Registrar of Titles, Northern District

Govt. Printer, Brisbane

© The State of Queensland (Department of Natural Resources and Water) 2007

Parish of Sarina

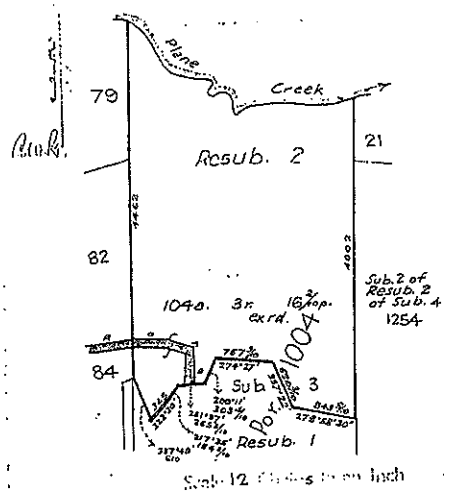

Sub-12 Plans from Inch

Plan Lith. C. 1931

No. N414133 BILL OF MORTGAGE produced 1 Mar 1958 at 11.35 a.m. registered 11 Apr 1958 from Howard James Blakeley and Nora May Blakeley to Bank of New South Wales to secure the payment of the moneys and interest therein referred to.

DEP. REGISTRAR OF TITLES (NORTHERN DISTRICT)

Howard James Blakeley Nora May Blakeley Joint Land James Howard Blakeley one as now seised of an Estate in fee-simple in the within land. Transfer No. N563552 Produced 26 Apr 1967 at 10.03 a.m. Registered 2 May 1967

DEP. REGISTRAR OF TITLES

No. N562553 Bill of Mortgage to The Commercial Bank Produced 26 Apr 1967 Registered 2 May 1967

DEP. REGISTRAR OF TITLES (NORTHERN DISTRICT)

BILL OF MORTGAGE to The Corporation of the Agricultural Bank No. 763664 Produced 16 Nov 1974 at 3.32 p.m. Registered 18 DEC 1974

DEP. REGISTRAR OF TITLES (NORTHERN DISTRICT)

THE DESCRIPTION OF THE WITHIN LAND IS CONVERTED TO LOT(S) ... ON REGISTERED PLAN No. C.P. 1931

10 JUL 1987

Acting REGISTRAR OF TITLES

James Howard Blakeley as to an undivided ½ share in the land and Nora May Blakeley as to an undivided ½ share in the land as joint tenants

TRANSFER No. 1365059K Produced 25 Aug 1988

Recorded 14 SEP 1988

DEPUTY REGISTRAR OF TITLES (NORTHERN DISTRICT)

BILL OF MORTGAGE to Howard James Blakeley and Nora May Blakeley as joint tenants

No. 1365060H Produced 5 Sep 1988

Registered 30 SEP 1988

DEPUTY REGISTRAR OF TITLES (NORTHERN DISTRICT)

BILL OF MORTGAGE to COMMONWEALTH BANK OF AUSTRALIA

No. 1367301T Produced 21 JUL 1989

Registered 2 AUG 1989

DEPUTY REGISTRAR OF TITLES (NORTHERN DISTRICT)

Nora May Blakeley

as mortgagee Mortgage 1367301T

Record of Death No. T5511235R

Produced 7 May 1991

Registered 10 MAY 1991

DEPUTY REGISTRAR OF TITLES (NORTHERN DISTRICT)

BY PLAN CAT. No. 850633 the within land is subdivided into Lots 1 and 2

No. T702333H Produced 10 Sep 1993

REGD.

Reference to New Titles Vol. 1551 Fol. 17 SEP 1993 /S REGISTRAR OF TITLES

Subject to mortgage No. 1367301T

TRANSFER of Lot 1 on RP850633 to:-

Sarina Golf Club Ltd.

No. T702333H Produced 10 Sep 1993

REGD.

Vol. 1552 Fol. 66

29 SEP 1993

REGISTRAR OF TITLES

Lot 1 on RP728847

CURRENT TITLE SEARCH
NATURAL RESOURCES AND WATER, QUEENSLAND

Request No: 1567371
Search Date: 07/08/2007 12:07 Title Reference: 21458081
Date Created: 01/02/1991

Previous Title: 20991026
20991027

REGISTERED OWNER

Dealing No: 705730311 24/06/2002

QUEENSLAND RAIL

ESTATE AND LAND

Estate in Fee Simple

LOT 1 REGISTERED PLAN 728847
County of CARLISLE Parish of SARINA
Local Government: SARINA SHIRE

EASEMENTS, ENCUMBRANCES AND INTERESTS

1. Rights and interests reserved to the Crown by
Deed of Grant No. 10620061 (POR 1254)

ADMINISTRATIVE ADVICES - NIL
UNREGISTERED DEALINGS - NIL

CERTIFICATE OF TITLE ISSUED - No

** End of Current Title Search **

COPYRIGHT THE STATE OF QUEENSLAND (NATURAL RESOURCES AND WATER) [2007]
Requested By: D APPLICATIONS ABR

A 304888

(C) UNDIVIDED MOIETY
Dealing No. N776599

Reference to previous

Volume	Folio
N960	190

QUEENSLAND.

CERTIFICATE OF TITLE

VOL:N 991 FOLIO:026

20991026

VOL. N 991 FOLIO 26

MARGARET ANNE CHURCH wife of Stanley John Church

as tenant in common in one undivided half part or share is now seised of an Estate in Fee-simple, subject nevertheless to such encumbrances, liens, and interests as are by memorandum notified hereon, in All that piece of Land situated in the County of Carlisle Parish of Sarina ~~County~~ of -----

Containing 1.081 hectares

more or less, as shown on the Plan hereon, and therein edged red, Being Lot 1 on Registered Plan No. 28847

SAVING ALWAYS to the Crown all the rights and interests reserved to it by the original Deed of Grant No .65051 (Portion 1254)

IN WITNESS whereof, I have hereunto signed my name and affixed my seal, this 30th day of June One thousand nine hundred and seventy five

Signed, Sealed, and Delivered)
in presence of E. White)

DEPUTY REGISTRAR OF TITLES
NORTHERN DISTRICT REGISTRY

REGISTRAR OF TITLES NORTHERN DISTRICT REGISTRY QUEENSLAND

Jt N779792 2 Wrongdeed
Mtg N779924

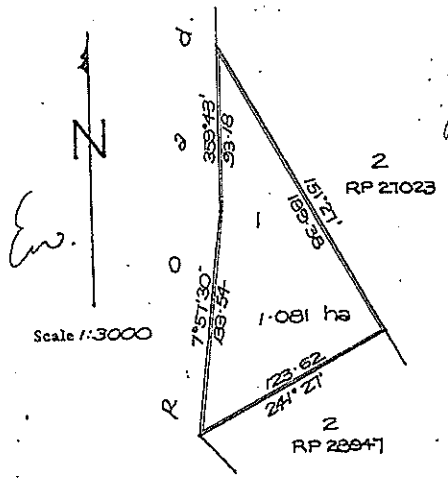

TRANSFER OF THE WHOLE OF THE LAND TO
Vivian Charles Turner and
Diana Sophia Turner
No. T518444 PRODUCED 21 Jan 1991
RECORDED
Vol. N1458
Fol. 81
25 JAN 1991
DEP. REGISTRAR OF TITLES
(NORTHERN DISTRICT)

BILL OF MORTGAGE to
The Commercial Banking Company of Sydney Limited
No. N 779924 PRODUCED 23 JAN 1978 at 3.14 p.m.
REGISTERED 23 JAN 1978
REGISTRAR OF TITLES (NORTHERN DISTRICT)
RELEASED 21 JAN 1991
DEP. REGISTRAR OF TITLES (NORTHERN DISTRICT)

© The State of Queensland (Department of Natural Resources and Water) 2007

A 304889

(C) UNDIVIDED MOIETY
Dealing No. N776599

Reference to previous

Volume	Folio
N960	190

QUEENSLAND.

CERTIFICATE OF TITLE

VOL:N 991 FOLIO:027

20991027

VOL. N 991 FOLIO 27

BARBARA JEAN HARRIS wife of Rodney John Harris

as tenant in common in one undivided half part or share is now seised of an Estate in Fee-simple, subject nevertheless to such encumbrances, liens, and interests as are by memorandum notified hereon, in All that piece of Land situated in the County of Carlisle Parish of Sarina ~~County~~ of -----

Containing 1.081 hectares

more or less, as shown on the Plan hereon, and therein edged red, Being Lot 1 on Registered Plan No. 28847

SAVING ALWAYS to the Crown all the rights and interests reserved to it by the original Deed of Grant No .65051 (Portion 1254)

IN WITNESS whereof, I have hereunto signed my name and affixed my seal, this 30th day of June One thousand nine hundred and seventy five

Signed, Sealed, and Delivered in presence of E. White

DEPUTY REGISTRAR OF TITLES
NORTHERN DISTRICT REGISTRY

REGISTRAR OF TITLES NORTHERN DISTRICT REGISTRY QUEENSLAND

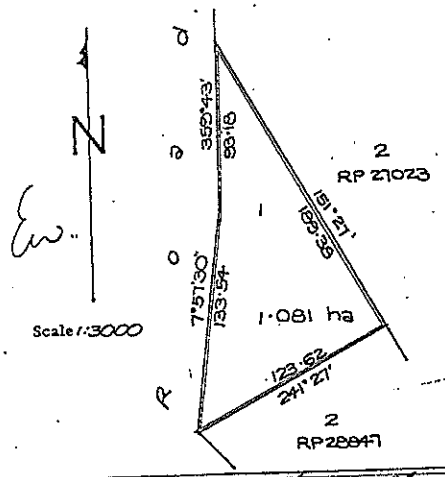

BILL OF MORTGAGE to
The Commercial Banking Company of Sydney Limited
No. N 797924 PRODUCED 9th Jan 1976
at 3.14 p.m. REGD. 23 JAN 1976
DEP. REGISTRAR OF TITLES (NORTHERN DISTRICT)
RELEASED Releasing
Vide Prod. Dated 19 JAN 1981
REGISTRAR OF TITLES NORTHERN DISTRICT

Stanley John Hurst
to now seised of an undivided moiety of an Estate in fee-simple in the within land
TRANSFER No. N 797923 PRODUCED 9th Jan 1976
at 3.14 p.m. REGD. 23 JAN 1976
Acting DEP. REGISTRAR OF TITLES (NORTHERN DISTRICT)

TRANSFER OF THE WHOLE OF THE LAND TO
William Charles Turner and Diane Sophia Turner.
No. T518442P PRODUCED 21 Jan 1991
RECORDED
Vol. N1458
Fol. 81
25 JAN 1991
DEP. REGISTRAR OF TITLES (NORTHERN DISTRICT)

© The State of Queensland (Department of Natural Resources and Water) 2007

A 226031

(C)

Dealing No. N749330

Reference to previous

Volume	Folio
353	209

QUEENSLAND.

CERTIFICATE OF TITLE

VOL:N 960 FOLIO:190

20960190

VOL. N 960 FOLIO 190

WILLIAM KIRK PEARSON

is now seised of an Estate in Fee-simple, subject nevertheless to such encumbrances, liens, and interests as are by memorandum notified hereon, in All that piece of Land situated in the County of Carlisle Parish of Sarina City of ----- Containing 2.537 hectares

more or less, as shown on the Plan hereon, and therein edged red, Being Lot 1 on Registered Plan No. 27023

SAVING ALWAYS to the Crown all the rights and interests reserved to it by the original Deed of Grant No . 65051 (Portion 1254)

IN WITNESS whereof, I have hereunto signed my name and affixed my seal, this 28th day of August One thousand nine hundred and seventy four

Signed, Sealed, and Delivered)
in presence of E. White)
)
)

DEPUTY REGISTRAR OF TITLES.
NORTHERN DISTRICT REGISTRY

REGISTRAR OF TITLES QUEENSLAND NORTHERN DISTRICT REGISTRY

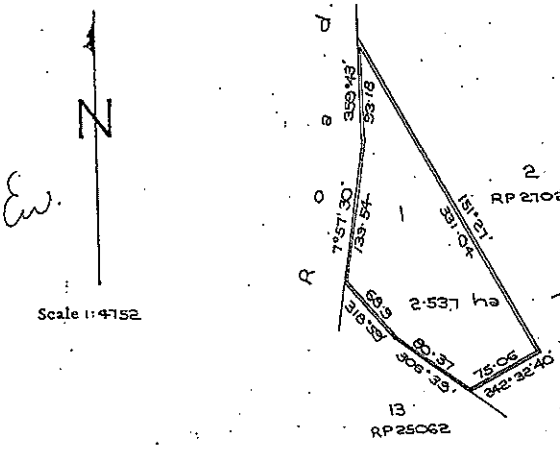

PLAN 28847
N776598
Lots 1-4
TFR N776599
TFR N776600
TFR N776601
TFR N776602

TRANSFER of Lot 1 on RP 28847 to:- Margaret Anne Church and Barbara Jean Harris
No. N 776599 PRODUCED 3 Jun 1975
at 10.19 a.m. REGD. 25 JUN 1975
Vol. N991
Fol. 26/7
DEP. REGISTRAR OF TITLES (NORTHERN DISTRICT)

TRANSFER of Lot 4 on RP 28847 to:- Stephen Douglas Weston and Jennifer Mary Weston
No. N 776600 PRODUCED 3 Jun 1975
at 10.19 a.m. REGD. 25 JUN 1975
Vol. N991
Fol. 28
DEP. REGISTRAR OF TITLES (NORTHERN DISTRICT)

BY PLAN CAT. No. 28847 the within land is subdivided into Lots 1 to 4
No. N 776598 PRODUCED 3 Jun 1975
at 10.19 a.m. REGD. 25 JUN 1975
DEP. REGISTRAR OF TITLES NORTHERN DISTRICT

© The State of Queensland (Department of Natural Resources and Water) 2007

TRANSFER of Lot 3 on RP28547 to:-

Rodney John Harris and
Barbara Jean Harris

No. N 776601 PRODUCED 3 Jun 1975
at 10.19 a.m. REGD. 25 JUN 1975
Vol. N991
Fol. 29

DEP. REGISTRAR OF TITLES
(NORTHERN DISTRICT)

REGISTRAR OF TITLES QUEENSLAND

TRANSFER of Lot 2 on RP28547 to:-

Stanley John Church and
Margaret Anne Church

No. N 776602 PRODUCED 3 Jun 1975
at 10.19 a.m. REGD. 25 JUN 1975
Vol. N991
Fol. 30

DEP. REGISTRAR OF TITLES
(NORTHERN DISTRICT)

REGISTRAR OF TITLES QUEENSLAND

N.D. a.N.G. 66666

Certificate of Title.

VOL:N 353 FOLIO:209

20353209

(C)

QUEENSLAND.

No.N. 53659

REFERENCE TO PREVIOUS

VOL. 59 FOLIO 212

REGISTER BOOK, VOL. 353 FOLIO 209

THE UNION TRUSTEES COMPANY OF AUSTRALIA LIMITED and

ALFRED THOMAS PARNELL as Trustees of the will of Donald Inglis Parnell deceased to carry out Contract of Sale

Transmission pursuant to ~~Memorandum of Conveyance~~ by Death No.N. 220554 produced the eleventh day of November 1940, registered the fifteenth day of January 1941 are now seized of an Estate in Fee-simple, subject nevertheless to such encumbrances, liens, and interests as are by memorandum notified hereon, in All that piece of Land situated in the County of Carlisle Parish of Sarina

containing two hundred and thirtyfive acres two roods fourteen perches

more or less, as shown on the Plan hereon, and therein edged red, Being Subdivision 3 of Portion 1254 on Plan Cat No. 8325 deposited in the office of the Deputy Registrar of Titles, Townsville

which said piece of Land is part of the portion marked 1254 delineated in the Public Map of the said parish deposited in the Office of the Surveyor-General, originally granted by Deed of Grant No. 65051 to David Mitchell

Saving Always to the CROWN all the rights and interests reserved to it by the said Deed of Grant.

IN WITNESS whereof, I have hereunto signed my name and affixed my seal, this twentysecond day of January One thousand nine hundred and fortyone

Signed, Sealed, and Delivered, the twentysecond day of January 1941 in presence of

REGISTRAR OF TITLES, QUEENSLAND - NORTHERN DISTRICT REGISTRY

DEPUTY REGISTRAR OF TITLES, NORTHERN DISTRICT REGISTRY.

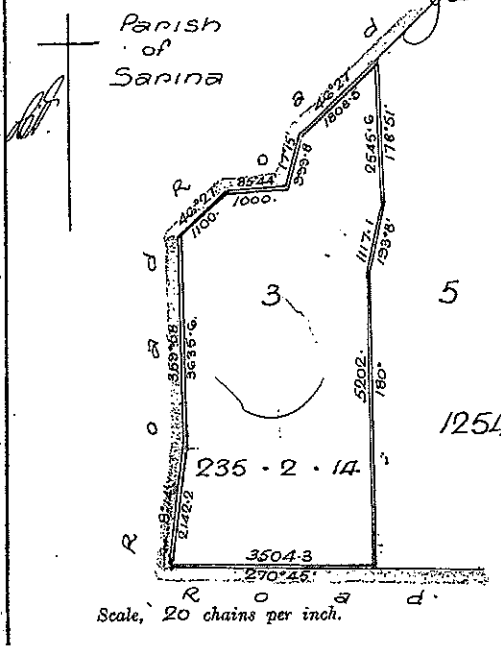

by ABEYANCE 8.7.41

No. ~~N 225596~~

PURSUANT to Memo. of TRANSFER No. N225596 produced 4 July 1941 at 3.40 P.M., registered 23 July 1941 Michael Neville

he now SEISED of an Estate IN FEE SIMPLE in the WHOLE of the within Land.

REGISTRAR OF TITLES NORTHERN DISTRICT REGISTRY QUEENSLAND

DEP. REGISTRAR OF TITLES, (NORTHERN DISTRICT.)

© The State of Queensland (Department of Natural Resources and Water) 2007



No. N 226276 BILL OF MORTGAGE produced 11 Aug 1941 at 2.30 p.m., registered 12 Aug 1941
from Michael Stewart
to The Queensland National Bank Limited
to secure the payment of the moneys and interest therein referred to.
RELEASE No. endorsed on duplicate Bill of Mtge No. N 226276 produced 3 Aug 1949 at 2.30 p.m. registered 4 Aug 1949
DEP. REGISTRAR OF TITLES (NORTHERN DISTRICT)

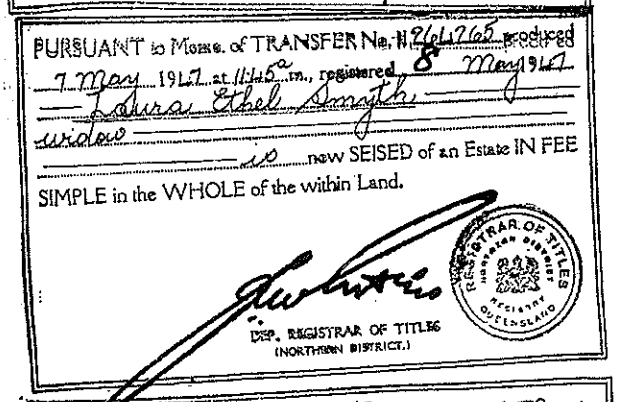

PURSUANT to Memo. of TRANSFER No. N 242765 produced 7 May 1947 at 11.45 a.m., registered 8 May 1947
Laura Ethel Smyth
widow
is now SEISED of an Estate IN FEE SIMPLE in the WHOLE of the within Land.
DEP. REGISTRAR OF TITLES (NORTHERN DISTRICT.)



No. N 264266 BILL OF MORTGAGE produced 7 May 1947 at 11.45 a.m., registered 9 May 1947
from Laura Ethel Smyth
to The Queensland National Bank Limited
to secure the payment of the moneys and interest therein referred to.
RELEASE No. endorsed on duplicate Bill of Mtge No. N 264266 produced 28 Mch 1949 at 2.5 p.m. registered 29 Mch 1949
DEP. REGISTRAR OF TITLES (NORTHERN DISTRICT)



No. N 275391 Bill of Mortgage produced 5 Mar 1948 at 11.9 a.m., registered 5 Mar 1948
from Laura Ethel Smyth
THE NATIONAL BANK OF AUSTRALASIA LIMITED
to secure the payment of the moneys and interest therein referred to.
RELEASE No. endorsed on duplicate Bill of Mtge No. N 275391 produced 15 Jun 1953 at 10.30 a.m. registered 16 Jun 1953
DEP. REGISTRAR OF TITLES (NORTHERN DISTRICT)

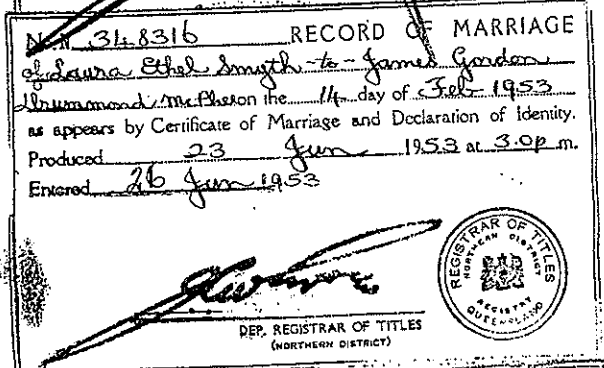

No. N 314316 RECORD OF MARRIAGE
of Laura Ethel Smyth to James Gordon Drummond McPherson the 14 day of Feb 1953
as appears by Certificate of Marriage and Declaration of Identity.
Produced 23 Jun 1953 at 3.0 p.m.
Entered 26 Jun 1953
DEP. REGISTRAR OF TITLES (NORTHERN DISTRICT)



No. N 364377 Bill of Mortgage produced 3 Jun 1954 at 10.0 a.m., registered 15 Jun 1954
from Laura Ethel Smyth
THE NATIONAL BANK OF AUSTRALASIA LIMITED
to secure the payment of the moneys and interest therein referred to.
RELEASE No. endorsed on duplicate Bill of Mtge No. N 364377 produced 31 Mch 1965 at 9.30 a.m. registered 1 Apr 1965
DEP. REGISTRAR OF TITLES (NORTHERN DISTRICT)



PURSUANT to Memo. of TRANSFER No. N 226276 produced 11 Aug 1941 at 2.30 p.m., registered 12 Aug 1955
Laura Ethel McKee widow of James Gordon Drummond McKee and Stewart William Richard Smyth
are now SEISED of an Estate IN FEE SIMPLE in the WHOLE of the within Land.
Subject to Bill of Mortgage No. N 364377
DEP. REGISTRAR OF TITLES (NORTHERN DISTRICT.)



No. N 385543 Bill of Mortgage produced 15 Nov 1955 at 11.44 a.m., registered 23 Nov 1955
from Laura Ethel Smyth and Stewart Richard Smyth to
THE NATIONAL BANK OF AUSTRALASIA LIMITED
to secure the payment of the moneys and interest therein referred to.
RELEASE No. endorsed on Bill of Mtge No. N 385543 produced 17 Mch 1965 at 11.44 a.m. registered 18 Mch 1965
DEP. REGISTRAR OF TITLES (NORTHERN DISTRICT)

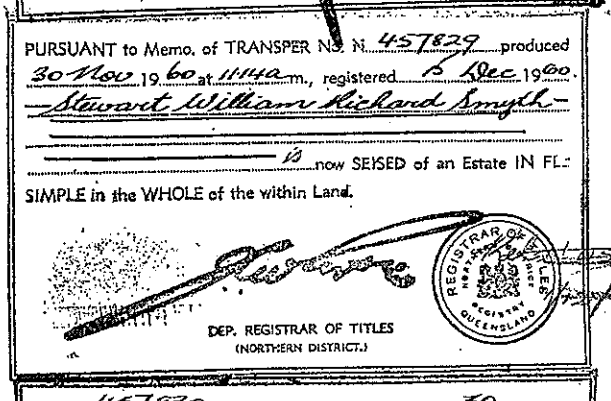

PURSUANT to Memo. of TRANSPER No. N 457829 produced 30 Nov 1960 at 11.14 a.m., registered 5 Dec 1960
Stewart William Richard Smyth
is now SEISED of an Estate IN FEE SIMPLE in the WHOLE of the within Land.
DEP. REGISTRAR OF TITLES (NORTHERN DISTRICT.)

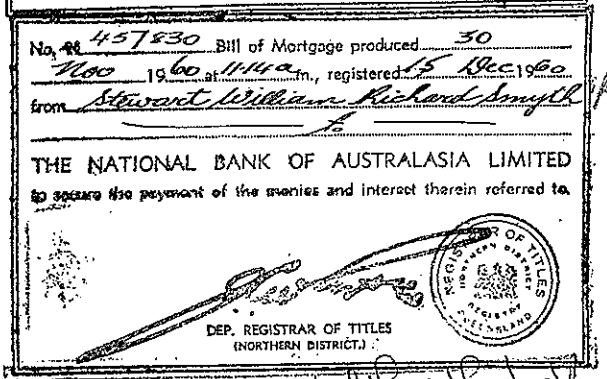

No. N 457830 Bill of Mortgage produced 30 Nov 1960 at 11.14 a.m., registered 5 Dec 1960
from Stewart William Richard Smyth
THE NATIONAL BANK OF AUSTRALASIA LIMITED
to secure the payment of the moneys and interest therein referred to.
DEP. REGISTRAR OF TITLES (NORTHERN DISTRICT.)



No. N 534308 Lease of Part of Freehold Land
To Commonwealth Development Bank of Australia
Term 21 years from 1 July 1964
Produced 13 Jan 1966 at 9.45 a.m.
Registered 20 Jan 1966
DEP. REGISTRAR OF TITLES (NORTHERN DISTRICT)

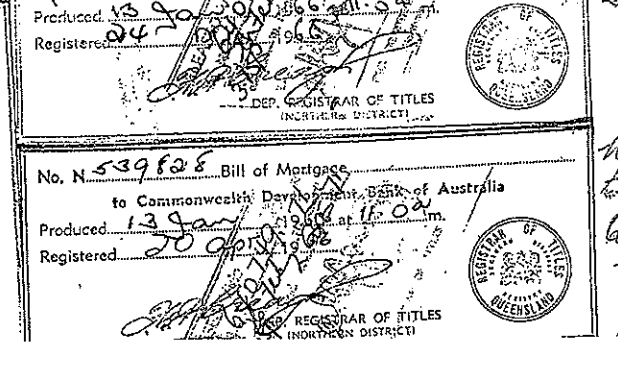

No. N 539627 Bill of Mortgage of Lease No. N 534308
To Commonwealth Development Bank of Australia
Produced 13 Jan 1966 at 9.22 a.m.
Registered 20 Jan 1966
DEP. REGISTRAR OF TITLES (NORTHERN DISTRICT)

No. N 539628 Bill of Mortgage
to Commonwealth Development Bank of Australia
Produced 13 Jan 1966 at 11.02 a.m.
Registered 20 Jan 1966
DEP. REGISTRAR OF TITLES (NORTHERN DISTRICT)

Annexed to Duplicate Certificate of Title Vol. 353 Fol. 209 ... 30 APR 1974

...for the purpose of recording memorials.

DEP. REGISTRAR OF TITLES (NORTHERN DISTRICT)

BY PLAN CAT. No. 25062 the within land is subdivided into Lots 12 to 14.

No. N. 679654 PRODUCED 28 Aug 1972 at 11-00 a.m. REGD. 30 APR 1974

DEP. REGISTRAR OF TITLES (NORTHERN DISTRICT)

BY PLAN CAT. N. 27023 Lot 12 on R.P. 25062 of the within land is subdivided into Lots 1 and 2

No. N. 689333 PRODUCED 6 Dec 1972 at 12-40 p.m. REGD. 30 APR 1974

DEP. REGISTRAR OF TITLES (NORTHERN DISTRICT)

By Proclamation dated 4 Dec 1969 as amended 8 June 1972

BY PROCLAMATION dated ... under "The Acquisition of Land Act of 1967 to 1969" Lot 14 on R.P. 25062 Hay Point to Goonyella Railway of the within land is resumed for ... purposes and vested in the Commissioner for Railways.

No. N. 679663 PRODUCED 28 Aug. 1972 at 11-00 a.m. REGD. 30 APR 1974

Free from mortgage.

DEP. REGISTRAR OF TITLES (NORTHERN DISTRICT)

By Proclamation dated 14 Aug 1969 as amended 8 June 1972

BY PROCLAMATION dated ... under "The Acquisition of Land Act of 1967 to 1969" Lot 13 on R.P. 25062 Hay Point to Goonyella Railway of the within land is resumed for ... purposes and vested in the Commissioner for Railways

No. N. 679664 PRODUCED 28 Aug 1972 at 11-00 a.m. REGD. 30 APR 1974

Free from mortgage.

DEP. REGISTRAR OF TITLES (NORTHERN DISTRICT)

Lot 13 and 14 on R.P. 25062 of the within land has been dedicated by the Commissioner for Railways.

No. N. 701015 PRODUCED 5 Apr 1973 at 12-05 p.m. REGD. 30 APR 1974

DEP. REGISTRAR OF TITLES (NORTHERN DISTRICT)

REQUEST to issue Certificate of Title for Lot 2 on R.P. 27023

No. N. 749329 PRODUCED 27 June 1974 at 12-55 p.m. REGD. 22 JUL 1974

Vol. N 960 Fol. 186 Subject to Bill of Mortgage No. N 457830

DEP. REGISTRAR OF TITLES (NORTHERN DISTRICT)

TRANSFER of Lot 1 on R.P. 27023 to William Kirk Pearson

No. N. 749330 PRODUCED 27 June 1974 at 12-55 p.m. REGD. 29 JUL 1974

Vol. N 960 Fol. 190 Free from mortgage

DEP. REGISTRAR OF TITLES (NORTHERN DISTRICT)

Reg bal Title
N 749329 Lot 2 on RP 27023
T/r N 749330 Lot 1 on RP 27023
Rel/con N 749331

(Mtg N 750216 Lot 2 on R.P. 27023)

Rel N 756617

VOL. N 59 FOL. 212

20059212

Form No. 6.

59/212

QUEENSLAND.

No. 65051.

County Carlisle

Parish Sarina

Area 1280 Acres

A. DEED OF GRANT FOR CONDITIONAL PURCHASE SELECTION.

N59/212

VICTORIA, by the Grace of God, of the United Kingdom of Great Britain and Ireland, Queen, Defender of the Faith, and so forth:—

TO ALL to whom these Presents shall come, Greeting:

WHEREAS, in conformity with the Laws and Regulations in force for the Alienation of Crown Lands in Our Territory of Queensland, David Mitchell of on the fifteenth day of September 1882 made application to select the Land hereinafter described by Conditional Purchase, and his application having been duly approved and confirmed, a Lease of the said land for a term of ten years was afterwards issued to him, reserving an annual rent of One hundred and twenty eight pounds Sterling: And whereas the said David Mitchell has since become entitled to a Deed of Grant in Fee-Simple of the said Land: Now Know Ye, That in consideration of the premises, And in further consideration of the Quit-Rent hereinafter reserved, We, with the advice of Our Executive Council of Queensland, have granted, and for Us, Our Heirs and Successors, do hereby Grant, unto the said David Mitchell his Heirs and Assigns, subject to the several and respective Reservations hereinafter mentioned, all that Piece or Parcel of Land in Our said Territory containing by Admeasurement Twelve hundred and eighty Acres be the same more or less, situated in the County of Carlisle and Parish of Sarina

Selection 1254 Mackay District Portion 1254

Commencing on the right bank of Plane Creek at a point thirty three links North from a post bearing 1° and distant Seventy seven links from a Gum Tree marked 1254 and bounded thence by lines bearing South forty four chains and West Fifty two chains and thirty five links and by portion 1004 bearing South Forty seven chains and nineteen links by a road bearing East fifty two chains and thirty five links by lines bearing 336°50' thirteen chains and 8°15' fourteen chains and eighteen links by a road bearing 90°48' seventy chains and fifteen links by a line bearing North thirty seven chains and sixty nine links and by portion 393 bearing 31' seventy chains and twenty five links and 90°54' sixty chains by lines bearing North twenty nine chains and forty five links 307° nine chains and nineteen links 340°15' sixteen chains and nine links 98°30' fifteen chains and seventy eight links 9° eighteen chains and ninety six links 318° eighteen chains and three links and 228°30' thirty one chains to Plane Creek and passing through a post twelve links from the said Creek thence by that Creek upwards about twenty three chains in a straight line thence by lines bearing 205°30' thirty six chains 261°30' seventeen chains 292°30' twenty two chains and 233° twenty five chains to Plane Creek and thence by that Creek upwards to the point of commencement Exclusive of twenty acres for surveyed roads as shown on plan of survey deposited in the Surveyor General's Office and a further Area of Twenty nine Acres reserved for road purposes Being the Land Selected under the 27th Section of The Crown Lands Alienation Act of 1876 With all the Rights and Appurtenances whatsoever thereto belonging

To Hold unto the said David Mitchell his Heirs and Assigns for ever, Yielding and Paying therefor Yearly unto Us, Our Heirs and Successors, the Quit-Rent of One Peppercorn for ever, if demanded: But Subject Nevertheless to the several Conditions and Reservations contained and declared in the Laws of Our said Colony in that behalf: In Testimony Whereof, We have caused this Our Grant to be Sealed with the Seal of Our said ~~Colony~~ Territory.

WITNESS Our Trusty and Well-beloved Sir Arthur Hunter Palmer Knight Commander of the Most Distinguished Order of St Michael & St George President of the Legislative Council and Administrator of the Government of the Colony of QUEENSLAND and its Dependencies, at Government House, Brisbane, in QUEENSLAND aforesaid, this eighth day of September in the fifteenth year of Our Reign, and in the year of our Lord One thousand eight hundred and eighty six

Sgd A. H. Palmer
Administrator

ENTERED in the Register Book, Vol. 620 Folio 61 this Tenth day of September 1886

Sgd Tho. Mylne
Registrar of Title

DILAPIDATED TITLE
DO NOT SEND
FOR RESCAN

© The State of Queensland (Department of Natural Resources and Water) 2007

I certify the above to be a true copy of the existing title to the within land, as contained in the Register Book, kept under the provisions of the Real Property Acts of 1861 and 1877, and of any endorsements appearing thereon.

Geo. M. Jones

Registrar of Titles' Office,
Brisbane, 31 day of December, 1888. Registrar of Titles.

FIX TITLE No. N17387

PURSUANT to Memo of TRANSFER No. N35101 Produced 11 Oct. 1905 at 2.50 p.m. Regd. 17 Oct. 1905

Donald Inglis Parnell

OF Charters Towers is now SEISED of an Estate IN FEE SIMPLE in the WHOLE of the within land.

Witness

C. Swenson

Dep. Reg. of Titles. (Northern Branch.)

No. N88209 TRANSFER of 159 acs 1 rd 10 pchs Subs 5 to Henry Stewart Smyth prod. 6 Oct 1920 at 10.55 a.m. Registered 9 Nov 1920.

Cancelled

Vol. 204 Folio 146

Dep. Reg. of Titles (Northern Branch)

No. N165290 TRANSFER of 239 acs 4 pchs Subs 2 & 4 to Henry Stewart Smyth produced 4th July 1933 at 3.59 p.m. registered 6 Dec 1933

Cancelled as above

Vide Vol. 299 Folio 89/90

Dep. Registrar of Titles (Northern District).

PURSUANT to Memo. of TRANSFER No. N176268 Produced 15 March 1935 at 10.20 a.m. Regd. 26 March 1935

His Sacred Majesty KING GEORGE THE FIFTH is now SEISED of an Estate in FEE SIMPLE in the WHOLE of the within land (under the provisions of Section 6 of "THE LAND ACTS, 1910 to 1932)."

Cancelled as above

Vide

Vol. 301 Folio 17

Dep. Registrar of Titles (NORTHERN DISTRICT).

No. N194400 TRANSFER of 314 acs 3 rds 34 pchs Subs 6 & 7 to Frederick James Simonsen Produced 16 Sept 1937 at 10.20 a.m., registered 11 Oct 1937

Cancelled as above vide Vol. 322 Fol. 187/8

DEP. REGISTRAR OF TITLES. (NORTHERN DISTRICT.)

No. N220534 TRANSMISSION BY DEATH. In consequence of the death of the abovenamed Donald Inglis Parnell on the 16 Sept 1938 an estate in fee simple in the within land became transmitted to The Union Trustee Company of Australia Limited and Alfred Thomas Parnell as Trustees of the will to carry out Contract of Sale made by testator as appears by Probate copy of will and two codicils and documentary evidence. Produced 11 Nov 1940 at 2.15 p.m. Entered 15 Jan 1941

Cancelled as above

Vide Vol 353 Fol 209

DEP. REGISTRAR OF TITLES (NORTHERN DISTRICT)

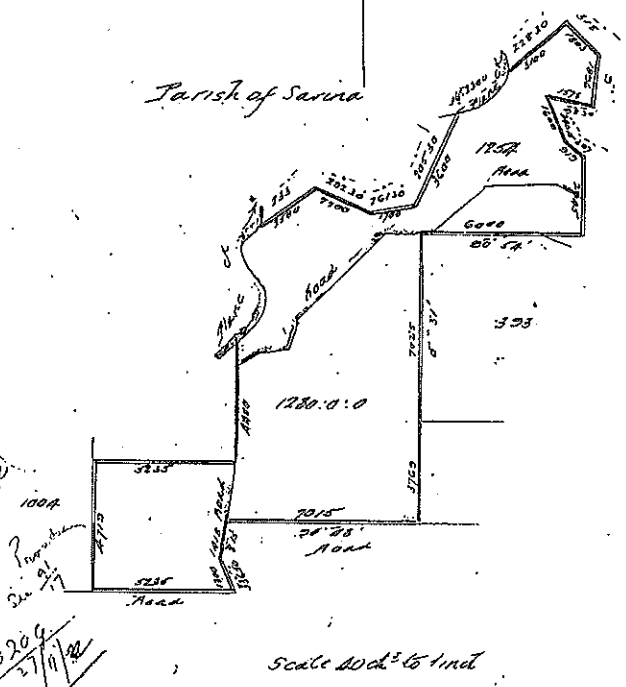

DILAPIDATED TITLE
DO NOT SEND
FOR RESCAN

Form No. 6.

No. 65051.

QUEENSLAND.

County Carlisle

A. DEED OF GRANT FOR CONDITIONAL PURCHASE SELECTION.

Parish Comma

Area 1280 Acres

VICTORIA, by the Grace of God, of the United Kingdom of Great Britain and Ireland, Queen, Defender of the Faith and so forth :—

TO ALL to whom these Presents shall come, Greeting.

WHEREAS, in conformity with the Laws and Regulations in force for the Alienation of Crown Lands in Our Territory of Queensland, David Mitchell of on the fifteenth day of September 1882, made application to select the Land hereinafter described by Conditional Purchase, and his application having been duly approved and confirmed, a Lease of the said Land for a term of ten years was afterwards issued to him, reserving an annual rent of One hundred and twenty-eight pounds Sterling: And whereas the said David Mitchell has since become entitled to a Deed of Grant in Fee-simple of the said Land: NOW KNOW YE, That in consideration of the premises, And in further consideration of the Quit-Rent hereinafter reserved, We, with the advice of Our Executive Council of Queensland, have granted, and for Us, Our Heirs and Successors, do hereby Grant unto the said David Mitchell his Heirs and Assigns, subject to the several and respective Reservations hereinafter mentioned, All that Piece or Parcel of Land in Our said Territory, containing by Admeasurement Twelve hundred and eighty Acres be the same more or less, situated in the County of Carlisle and Parish of Comma

Selection 1254 — MacKay District — Portion 1254

— Commencing on the right bank of Plane Creek at a point thirty-three links North from a post bearing one degree and distant seventy seven links from a Gum tree marked 1254 and bounded thence by lines bearing South forty-four chains and West fifty-two chains and thirty-five links and by portion 1004 bearing South forty-seven chains and nineteen links by a road bearing East fifty-two chains and thirty-five links by lines bearing 336 degrees 50 minutes thirteen chains and 8 degrees 15 minutes fourteen chains and eighteen links by a road bearing 90 degrees 48 minutes seventy chains and fifteen links by a line bearing North thirty-seven chains and sixty nine links and by portion 393 bearing 31 minutes seventy chains and twenty-five links and 90 degrees 54 minutes sixty chains by lines bearing North twenty-nine chains and forty-five links 307 degrees nine chains and nineteen links 340 degrees 15 minutes sixteen chains and nine links 98 degrees 30 minutes fifteen chains and seventy-eight links 9 degrees eighteen chains and ninety-six links 318 degrees eighteen chains and three links and 228 degrees 30 minutes thirty-one chains to Plane Creek and passing through a post — twelve links from the said Creek thence by that Creek upwards about twenty-three chains in a straight line thence by lines bearing 205 degrees 30 minutes thirty-six chains — 261 degrees 30 minutes seventeen chains 292 degrees 30 minutes twenty two chains and 233 degrees twenty five chains to Plane Creek and thence by that Creek upwards to the point of commencement inclusive of Twenty Acres for surveyed roads as shown on plan of Survey deposited in the Surveyor General's Office and a further Area of Twenty nine Acres reserved for road purposes. — Being the Land selected under the 28th Section of "The Crown Lands Alienation Act of 1876" —

with all the Rights and Appurtenances whatsoever thereto belonging: To Hold unto the said David Mitchell his Heirs and Assigns for ever, Yielding and Paying therefor Yearly unto Us, Our Heirs and Successors, the Quit-Rent of One Peppercorn for ever, if demanded: But Subject Nevertheless to the several Conditions and Reservations contained and declared in the Laws of Our said Territory in that behalf: In Testimony Whereof We have caused this Our Grant to be Sealed with the Seal of Our said Territory.

WITNESS Our Trusty and Well-beloved Sir Arthur Hunter Palmer Commander of the Most Distinguished Order of St. Michael and St. George, ~~Governor and Commander-in-Chief~~ President of the Legislative Council and Administrator of the Government of the Colony of QUEENSLAND, and its Dependencies, at Government House, Brisbane, in QUEENSLAND aforesaid, this eighth day of September, in the fifteenth year of Our Reign, and in the year of our Lord One thousand eight hundred and eighty-six.

Arthur Hunter Palmer
Administrator

ENTERED in the Register Book Vol. 620, Folio 61 this Tenth day of September 1886.

Registrar of Titles.

397-86-6.

VOL: 620 FOL: 61

10620061

© The State of Queensland (Department of Natural Resources and Water) 2007

TRANSFERRED IN DISTRICT.

Parish of Sarina

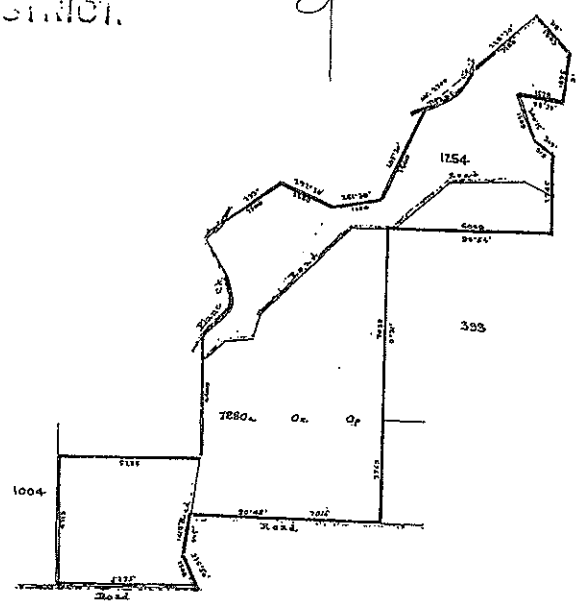

Scale 10 chains to an inch
C124.136

FULLY CANCELLED

Lot 2 on RP728847

and

Lot 4 on RP728847

CURRENT TITLE SEARCH
NATURAL RESOURCES AND WATER, QUEENSLAND

Request No: 1567384
Search Date: 07/08/2007 12:08

Title Reference: 20991030
Date Created: 30/06/1975

Previous Title: 20960190

REGISTERED OWNER

Dealing No: 705583888 30/04/2002

QUEENSLAND RAIL A.B.N. 47 564 947 264

ESTATE AND LAND

Estate in Fee Simple

LOT 2 REGISTERED PLAN 728847
County of CARLISLE Parish of SARINA
Local Government: SARINA SHIRE

EASEMENTS, ENCUMBRANCES AND INTERESTS

1. Rights and interests reserved to the Crown by
Deed of Grant No. 10620061 (POR 1254)

ADMINISTRATIVE ADVICES - NIL
UNREGISTERED DEALINGS - NIL

CERTIFICATE OF TITLE ISSUED - No

** End of Current Title Search **

COPYRIGHT THE STATE OF QUEENSLAND (NATURAL RESOURCES AND WATER) [2007]
Requested By: D APPLICATIONS ABR

CURRENT TITLE SEARCH
NATURAL RESOURCES AND WATER, QUEENSLAND

Request No: 1567398
Search Date: 07/08/2007 12:08 Title Reference: 20991028
Date Created: 30/06/1975

Previous Title: 20960190

REGISTERED OWNER

Dealing No: 706318200 31/01/2003

QUEENSLAND RAIL A.B.N. 47 564 947 264

ESTATE AND LAND

Estate in Fee Simple

LOT 4 REGISTERED PLAN 728847
County of CARLISLE Parish of SARINA
Local Government: SARINA SHIRE

EASEMENTS, ENCUMBRANCES AND INTERESTS

1. Rights and interests reserved to the Crown by Deed of Grant No. 10620061 (POR 1254)

ADMINISTRATIVE ADVICES - NIL
UNREGISTERED DEALINGS - NIL

CERTIFICATE OF TITLE ISSUED - No

** End of Current Title Search **

COPYRIGHT THE STATE OF QUEENSLAND (NATURAL RESOURCES AND WATER) [2007]
Requested By: D APPLICATIONS ABR

A 226031

(C)

Dealing No. N749330

Reference to previous

Volume	Folio
353	209

QUEENSLAND.

CERTIFICATE OF TITLE

VOL:N 960 FOLIO:190

20960190

VOL. N 960 FOLIO 190

WILLIAM KIRK PEARSON

is now seised of an Estate in Fee-simple, subject nevertheless to such encumbrances, liens, and interests as are by memorandum notified hereon, in All that piece of Land situated in the County of Carlisle Parish of Sarina City of -----

Containing 2.537 hectares

more or less, as shown on the Plan hereon, and therein edged red, Being Lot 1 on Registered Plan No. 27023

SAVING ALWAYS to the Crown all the rights and interests reserved to it by the original Deed of Grant No . 65051 (Portion 1254)

IN WITNESS whereof, I have hereunto signed my name and affixed my seal, this 28th day of August One thousand nine hundred and seventy four

Signed, Sealed, and Delivered)
in presence of E. White)
)
)

DEPUTY REGISTRAR OF TITLES.
NORTHERN DISTRICT REGISTRY

REGISTRAR OF TITLES QUEENSLAND NORTHERN DISTRICT REGISTRY

N

Scale 1:4752

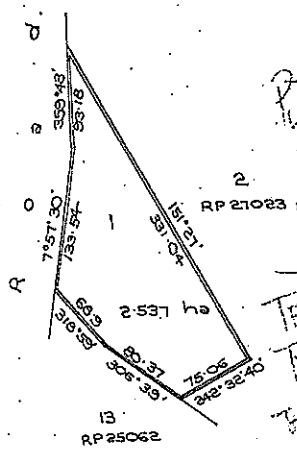

PLAN 28847
N776598
Lots 1-4
TFR N776599
TFR N776600
TFR N776601
TFR N776602

TRANSFER of Lot 1 on RP 28847 to:- Margaret Anne Church and Barbara Jean Harris
No. N 776599 PRODUCED 3 Jun 1975
at 10.19 a.m. REGD. 25 JUN 1975
Vol. N991
Fol. 26/7
DEP. REGISTRAR OF TITLES (NORTHERN DISTRICT)

TRANSFER of Lot 4 on RP 28847 to:- Stephen Douglas Weston and Jennifer Mary Weston
No. N 776600 PRODUCED 3 Jun 1975
at 10.19 a.m. REGD. 25 JUN 1975
Vol. N991
Fol. 28
DEP. REGISTRAR OF TITLES (NORTHERN DISTRICT)

RV PLAN CAT. No. 28847 the within land is subdivided into Lots 1 to 4
No. N 776598 PRODUCED 3 Jun 1975
at 10.19 a.m. REGD. 25 JUN 1975
DEP. REGISTRAR OF TITLES NORTHERN DISTRICT

© The State of Queensland (Department of Natural Resources and Water) 2007

TRANSFER of Lot 3 on RP28647 to:-

Rodney John Harris and
Barbara Jean Harris

No. N 776601 PRODUCED 3 Jun 1975
at 10.19 a.m. REGD 25 JUN 1975
Vol. N991
Fol. 29

DEP. REGISTRAR OF TITLES
(NORTHERN DISTRICT)

REGISTRAR OF TITLES QUEENSLAND

TRANSFER of Lot 2 on RP28647 to:-

Stanley John Church and
Margaret Agnes Church

No. N 776602 PRODUCED 3 Jun 1975
at 10.19 a.m. REGD 25 JUN 1975
Vol. N991
Fol. 30

DEP. REGISTRAR OF TITLES
(NORTHERN DISTRICT)

REGISTRAR OF TITLES QUEENSLAND

Certificate of Title.

VOL:N 353 FOLIO:209

20353209

(C)

QUEENSLAND.

No. N. 53659

REFERENCE TO PREVIOUS

VOL. 59 FOLIO 212

REGISTER BOOK, VOL. 353 FOLIO 209

N.D. a No. 23383

THE UNION TRUSTEE COMPANY OF AUSTRALIA LIMITED and

ALFRED THOMAS PARNELL as Trustees of the will of Donald

of Inglis Parnell deceased to carry out Contract of Sale pursuant to ~~Memorandum~~ Transmission by Death ~~of Conveyance~~ No. N. 220534 produced the eleventh day of November 1940, registered the fifteenth day of January 1941 are now seized of an Estate in Fee-simple, subject nevertheless to such encumbrances, liens, and interests as are by memorandum notified hereon, in All that piece of Land situated in the County of Carlisle Parish of Sarina

containing two hundred and thirtyfive acres two roods fourteen perches

more or less, as shown on the Plan hereon, and therein edged red, Being Subdivision 3 of Portion 1254 on Plan Cat No. 8325 deposited in the office of the Deputy Registrar of Titles, Townsville

which said piece of Land is part of the portion marked 1254 delineated in the Public Map of the said parish deposited in the Office of the Surveyor-General, originally granted by Deed of Grant No. 65051

to David Mitchell

Saving Always to the CROWN all the rights and interests reserved to it by the said Deed of Grant.

IN WITNESS whereof, I have hereunto signed my name and affixed my seal, this twentysecond day of January One thousand nine hundred and fortyone

Signed, Sealed, and Delivered, the twentysecond day of January 1941 in presence of

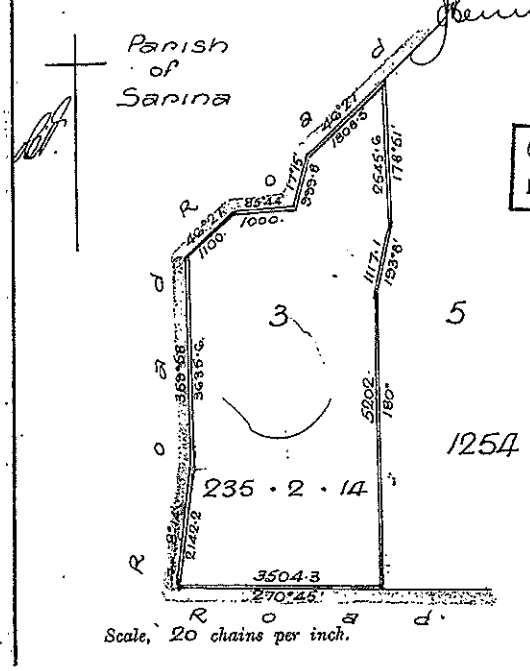

Scale, 20 chains per inch.

REGISTRAR OF TITLES, QUEENSLAND NORTHERN DISTRICT REGISTRY

DEPUTY REGISTRAR OF TITLES, NORTHERN DISTRICT REGISTRY.

~~ABEYANCE~~ 8.7.41

No. ~~N 225596~~

PURSUANT to Memo. of TRANSFER No. N 225596 produced 4 July 1941 at 3.40 p.m., registered 23 July 1941

Michael Neville

is now SEISED of an Estate IN FEE SIMPLE in the WHOLE of the within Land.

REGISTRAR OF TITLES NORTHERN DISTRICT REGISTRY QUEENSLAND

DEP. REGISTRAR OF TITLES. (NORTHERN DISTRICT.)

© The State of Queensland (Department of Natural Resources and Water) 2007

No. N. 226275 BILL OF MORTGAGE produced 11 Aug 1941 at 2.50 p.m., registered 11 Aug 1941
from Michael Sweeney
to
The Queensland National Bank Limited
to secure the payment of the moneys and interest therein referred to.

RELEASE No. endorsed on duplicate Bill of Mortgage No. N 226275 produced 16 Oct 1947 registered 26 Oct 1947

DEP. REGISTRAR OF TITLES (NORTHERN DISTRICT)

REGISTRAR OF TITLES NORTHERN DISTRICT REGISTRY QUEENSLAND

PURSUANT to Memo. of TRANSFER No. N 226276 produced 11 Aug 1941 at 2.50 p.m., registered 11 Aug 1941
Laura Ethel Smyth
widow
is now SEISED of an Estate IN FEE SIMPLE in the WHOLE of the within Land.

DEP. REGISTRAR OF TITLES (NORTHERN DISTRICT.)

PURSUANT to Memo. of TRANSFER No. N 264265 produced 7 May 1947 at 11.45 a.m., registered 8 May 1947
Laura Ethel Smyth
widow
is now SEISED of an Estate IN FEE SIMPLE in the WHOLE of the within Land.

DEP. REGISTRAR OF TITLES (NORTHERN DISTRICT.)

No. N 264266 BILL OF MORTGAGE produced 7 May 1947 at 11.45 a.m., registered 8 May 1947
from Laura Ethel Smyth
to
The Queensland National Bank Limited
to secure the payment of the moneys and interest therein referred to.

RELEASE No. endorsed on duplicate Bill of Mortgage No. N 264266 produced 16 Oct 1947 registered 26 Oct 1947

DEP. REGISTRAR OF TITLES (NORTHERN DISTRICT)

No. N 275391 Bill of Mortgage produced 5 Mar 1948 at 11.0 a.m., registered 5 Mar 1948
from Laura Ethel Smyth
THE NATIONAL BANK OF AUSTRALASIA LIMITED
to secure the payment of the moneys and interest therein referred to.

RELEASE No. endorsed on duplicate Bill of Mortgage No. N 275391 produced 16 Oct 1947 registered 26 Oct 1947

DEP. REGISTRAR OF TITLES (NORTHERN DISTRICT)

No. N 314316 RECORD OF MARRIAGE
Laura Ethel Smyth to James Gordon Drummond McPhee on the 14 day of July 1953
as appears by Certificate of Marriage and Declaration of Identity.
Produced 23 June 1953 at 3.0 p.m.
Entered 26 June 1953

DEP. REGISTRAR OF TITLES (NORTHERN DISTRICT)

No. N 364377 Bill of Mortgage produced 3 Jun 1954 at 11.10 a.m., registered 15 Jun 1954
from Laura Ethel Smyth
THE NATIONAL BANK OF AUSTRALASIA LIMITED
to secure the payment of the moneys and interest therein referred to.

RELEASE No. endorsed on duplicate Bill of Mortgage No. N 364377 produced 31 Oct 1955 registered 31 Oct 1955

DEP. REGISTRAR OF TITLES (NORTHERN DISTRICT)

PURSUANT to Memo. of TRANSFER No. N 226276 produced 11 Aug 1941 at 2.50 p.m., registered 11 Aug 1941
Laura Ethel McPhee
wife of James Gordon Drummond McPhee
land — Stewart William Richard Smyth
are now SEISED of an Estate IN FEE SIMPLE in the WHOLE of the within Land.
as joint tenants subject to Mortgage No. N 226276

DEP. REGISTRAR OF TITLES (NORTHERN DISTRICT.)

No. N 385543 Bill of Mortgage produced 15 Nov 1955 at 11.11 a.m., registered 23 Nov 1955
from Laura Ethel McPhee and Stewart William Richard Smyth
to
THE NATIONAL BANK OF AUSTRALASIA LIMITED
to secure the payment of the moneys and interest therein referred to.

RELEASE No. endorsed on duplicate Bill of Mortgage No. N 385543 produced 30 Nov 1960 registered 5 Dec 1960

DEP. REGISTRAR OF TITLES (NORTHERN DISTRICT.)

PURSUANT to Memo. of TRANSFER No. N 457829 produced 30 Nov 1960 at 11.14 a.m., registered 5 Dec 1960
Stewart William Richard Smyth
is now SEISED of an Estate IN FEE SIMPLE in the WHOLE of the within Land.

DEP. REGISTRAR OF TITLES (NORTHERN DISTRICT.)

No. N 457830 Bill of Mortgage produced 30 Nov 1960 at 11.14 a.m., registered 5 Dec 1960
from Stewart William Richard Smyth
THE NATIONAL BANK OF AUSTRALASIA LIMITED
to secure the payment of the moneys and interest therein referred to.

DEP. REGISTRAR OF TITLES (NORTHERN DISTRICT.)

No. N 534308 Lease of Part of Portion 148 Parish of Hawkwood
To
Term
Produced
Registered

DEP. REGISTRAR OF TITLES (NORTHERN DISTRICT)

No. N 539627 Bill of Mortgage of Lease No. N 534308
To Commonwealth Development Bank of Australia
Produced 13 Jan 1966 at 11.9 a.m.
Registered 20 Jan 1966

DEP. REGISTRAR OF TITLES (NORTHERN DISTRICT)

No. N 539628 Bill of Mortgage
to Commonwealth Development Bank of Australia
Produced 13 Jan 1966 at 11.04 a.m.
Registered 20 Jan 1966

DEP. REGISTRAR OF TITLES (NORTHERN DISTRICT)

Annexed to Duplicate Certificate of Title Vol. 353 Fol. 209 ... 30 APR 1974

...for the purpose of recording memorials.

BY PLAN CAT. No. 25062 the within land is subdivided into Lots 12 to 14.

No. N. 679654 PRODUCED 28 Aug 1972
at 11-00 a.m. REGD. 30 APR 1974

DEP. REGISTRAR OF TITLES (NORTHERN DISTRICT)

DEP. REGISTRAR OF TITLES (NORTHERN DISTRICT)

BY PLAN CAT. No. 27023 Lot 12 on R.P. 25062 of the within land is subdivided into Lots 1 and 2

No. N. 689333 PRODUCED 6 Dec 1972
at 12-40 p.m. REGD. 30 APR 1974

DEP. REGISTRAR OF TITLES (NORTHERN DISTRICT)

27023

By Proclamation dated 4 Dec 1969 as amended 8 June 1972
BY PROCLAMATION dated ... under "The Acquisition of Land Act of 1967 to 1969" Lot 14 on R.P. 25062 of the within land is resumed for Hay Point to Goonyella Railway purposes and vested in the Commissioner for Railways.

No. N. 679663 PRODUCED 28 Aug. 1972
at 11-00 a.m. REGD. 30 APR 1974
Free from mortgage.

DEP. REGISTRAR OF TITLES (NORTHERN DISTRICT)

By Proclamation dated 14 Aug 1969 as amended 8 June 1972
BY PROCLAMATION dated ... under "The Acquisition of Land Act of 1967 to 1969" Lot 13 on R.P. 25062 of the within land is resumed for Hay Point to Goonyella Railway purposes and vested in the Commissioner for Railways

No. N. 679664 PRODUCED 28 Aug 1972
at 11-00 a.m. REGD. 30 APR 1974
Free from mortgage.

DEP. REGISTRAR OF TITLES (NORTHERN DISTRICT)

Lot 13 and 14 on R.P. 25062 of the within land has been dedicated as a public road by the Commissioner for Railways.

No. N. 701015 PRODUCED 5 Apr 1973
at 12-05 p.m. REGD. 30 APR 1974

DEP. REGISTRAR OF TITLES (NORTHERN DISTRICT)

REQUEST to issue Certificate of Title for Lot 2 on R.P. 27023

No. N. 749329 PRODUCED 27 June 1974
at 12.55 p.m. REGD. 22 JUL 1974
Vol. Subject to Bill of Mortgage No. N 057830
Fol. N 960 / 86

DEP. REGISTRAR OF TITLES (NORTHERN DISTRICT)

TRANSFER of Lot 1 on R.P. 27023 to William Kirk Pearson

No. N. 749330 PRODUCED 27 June 1974
at 12.55 p.m. REGD. 29 JUL 1974
Vol. Free from mortgage N 960
Fol. 190

DEP. REGISTRAR OF TITLES (NORTHERN DISTRICT)

Reg bal Title
N 749329 Lot 2 on RP 27023
T/r N 749330 Lot 1 on RP 27023
Rel/con N 749331

(Mtg N 750216. Lot 2 on R.P. 27023)

Rel N 756617

VOL: N 59 FOL: 212

20059212

Form No. 6.

59
212

QUEENSLAND.

No. 65051.

County Carlisle

Parish Yaamba

Area 1280 Acres.

A. DEED OF GRANT FOR CONDITIONAL PURCHASE SELECTION.

N59/212

VICTORIA, by the Grace of God, of the United Kingdom of Great Britain and Ireland, Queen, Defender of the Faith, and so forth:—

TO ALL to whom these Presents shall come, Greeting:

WHEREAS, in conformity with the Laws and Regulations in force for the Alienation of Crown Lands in Our Territory of Queensland, David Mitchell of on the Fifteenth day of September 1882, made application to select the Land hereinafter described by Conditional Purchase, and his application having been duly approved and confirmed, a Lease of the said land for a term of ten years was afterwards issued to him, reserving an annual rent of One hundred and twenty eight Pounds Sterling: And whereas the said David Mitchell has since become entitled to a Deed of Grant in Fee-Simple of the said Land: Now Know Ye, That in consideration of the premises, And in further consideration of the Quit-Rent hereinafter reserved, We, with the advice of Our Executive Council of Queensland, have granted, and for Us, Our Heirs and Successors, do hereby Grant, unto the said David Mitchell his Heirs and Assigns, subject to the several and respective Reservations hereinafter mentioned, all that Piece or Parcel of Land in Our said Territory containing by Admeasurement Twelve hundred and eighty Acres be the same more or less, situated in the County of Carlisle and Parish of Yaamba.

Selection 1254 Mackay District Portion 1254

Commencing on the right bank of Plane Creek at a point Thirty three links North from a Post bearing 1° and distant Seventy seven links from a Gum Tree marked 1254 and bounded thence by lines bearing South forty four chains and West fifty two chains and thirty five links and by portion 1004 bearing South forty seven chains and nineteen links by a road bearing East fifty two chains and thirty three links by lines bearing 336°50' thirteen chains and 8°15' fourteen chains and eighteen links by a road bearing 90°48' seventy chains and fifteen links by a line bearing North thirty seven chains and eighty nine links and by portion 393 bearing 31' seventy chains and twenty four links and 90°54' sixty chains by lines bearing North twenty nine chains and forty five links 307° nine chains and nineteen links 244°15' fifteen chains and nine links 98°30' fifteen chains and seventy eight links 9° eighteen chains and ninety six links 318° eighteen chains and three links and 228°30' thirty one chains to Plane Creek and passing through a Post twelve links from the said Creek thence by that Creek upwards about twenty three chains in a Straight line thence by lines bearing 205°30' thirty six chains 267°30' seventeen chains 292°30' twenty two chains and 233° twenty four chains to Plane Creek and thence by that Creek upwards to the point of commencement Exclusive of twenty acres two roods and a chain as shown on Plan of Survey deposited in the Queensland Licensed Office and a further Area of Twenty nine Acres reserved for road purposes Being the Land Selected under the 27th Section of The Crown Lands Alienation Act of 1876 Withdrawn. The Rights and Appurtenances whatsoever thereto belonging

To Hold unto the said David Mitchell his Heirs and Assigns for ever,

Yielding and Paying therefor Yearly unto Us, Our Heirs and Successors, the Quit-Rent of One Peppercorn for ever, if demanded: But Subject Nevertheless to the several Conditions and Reservations contained and declared in the Laws of Our said Colony in that behalf: In Testimony Whereof, We have caused this Our Grant to be Sealed with the Seal of Our said Territory.

WITNESS Our Trusty and Well-beloved Sir Arthur Hamilton Palmer Knight Commander of the Most Distinguished Order of Michael & St George President of the Legislative Council and Administrator of the Government of Queensland and its Dependencies, at Government House, Brisbane, in Queensland aforesaid, this eighth day of September in the fifty fifth year of Our Reign, and in the year of our Lord One thousand eight hundred and eighty six.

By A. H. Palmer
Administrator

ENTERED in the Register Book, Vol. 620 Folio 61 this Tenth day of September 1886.

By Tho. Mayne
Registrar of Titles

DILAPIDATED TITLE
DO NOT SEND
FOR RESCAN

© The State of Queensland (Department of Natural Resources and Water) 2007

I certify the above to be a true copy of the existing title to the within land, as contained in the Register Book, kept under the provisions of the Real Property Acts of 1861 and 1877, and of any endorsements appearing thereon.

Geo. M. Jones

Registrar of Titles' Office,
Brisbane, 31 day of December, 1889. Registrar of Titles.

FIX TITLE No. N17387

PURSUANT to Memo of TRANSFER No. N35101 Produced 11 Oct 1905 at 2.50 pm Regd. 17 Oct 1905

Donald Inglis Parnell

OF Charters Towers is now SEISED of an Estate IN FEE SIMPLE in the WHOLE of the within land.

Witness
C. Swenson

Dep. Reg. of Titles.
(Northern Branch)

No. N88209 TRANSFER of 159 acs 1 rd 10 pchs Subs 5 to Henry Stewart Smyth prod. 6 Oct 1920 at 10.55 am registered 9 Nov 1920

Cancelled
Vide Vol. 204 Folio 146

Dep. Registrar of Titles
(Northern District)

No. N165290 TRANSFER of 239 acs 4 pchs Subs 2 & 4 to Henry Stewart Smyth produced 4th July 1933 at 3.59 p.m. registered 6 Dec 1934

Cancelled as above
Vide Vol. 299 Folio 89/90

Dep. Registrar of Titles
(Northern District)

PURSUANT to Memo. of TRANSFER No. N176268 Produced 15 March 1935 at 10.20 a.m. regd. 26 March 1935

His Sacred Majesty KING GEORGE THE FIFTH is now SEISED of an Estate in FEE SIMPLE in the WHOLE of the within land (under the provisions of Section 8 of "THE LAND ACTS, 1910 to 1932)."

Cancelled as above
Vide
Vol 301 Folio 17

Dep. Registrar of Titles
(NORTHERN DISTRICT)

No. N194400 TRANSFER of 314 acs 3 rds 34 pchs Subs 6 & 7 to Frederick James Simonsen Produced 16 Sept 1937 at 10.20 a.m., registered 11 Oct 1937

Cancelled as above vide Vol 322 Fol. 187/8

DEP. REGISTRAR OF TITLES.
(NORTHERN DISTRICT.)

No. N220534 TRANSMISSION BY DEATH. In consequence of the death of the abovenamed Donald Inglis Parnell on the 16 Sept 1938 an estate in fee simple in the within land became transmitted to The Union Trustee Company of Australia Limited and Alfred Thomas Parnell as Trustees of the will to carry out Contract of Sale made by testator as appears by Probate copy of will and two codicils and documentary evidence. Produced 11 Nov 1940 at 2.15 p.m. Entered 15 Jan 1941

Cancelled as above
Vide Vol 353 Fol 209

DEP. REGISTRAR OF TITLES
(NORTHERN DISTRICT)

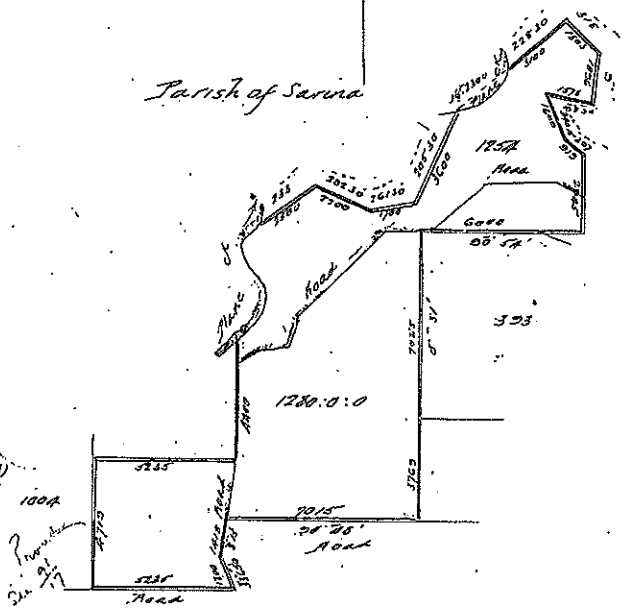

Scale 40 chs to 1 inch

DILAPIDATED TITLE
DO NOT SEND
FOR RESCAN

Form No. 6.

No. 65051.

QUEENSLAND.

County Carlisle

A. DEED OF GRANT FOR CONDITIONAL PURCHASE SELECTION.

Parish Lorna

Area 1280 Acres

VICTORIA, by the Grace of God, of the United Kingdom of Great Britain and Ireland, Queen, Defender of the Faith and so forth:—

TO ALL to whom these Presents shall come, Greeting.

WHEREAS, in conformity with the Laws and Regulations in force for the Alienation of Crown Lands in Our Territory of Queensland, David Mitchell of on the fifteenth day of September 1882, made application to select the Land hereinafter described by Conditional Purchase, and his application having been duly approved and confirmed, a Lease of the said Land for a term of ten years was afterwards issued to him, reserving an annual rent of One hundred and twenty-eight pounds Sterling: And whereas the said David Mitchell has since become entitled to a Deed of Grant in Fee-simple of the said Land: NOW KNOW YE, That in consideration of the premises, And in further consideration of the Quit-Rent hereinafter reserved, We, with the advice of Our Executive Council of Queensland, have granted, and for Us, Our Heirs and Successors, do hereby Grant unto the said David Mitchell his Heirs and Assigns, subject to the several and respective Reservations hereinafter mentioned, All that Piece or Parcel of Land in Our said Territory, containing by Admeasurement Twelve hundred and eighty Acres be the same more or less, situated in the County of Carlisle and Parish of Lorna

Selection 1254 — MacKay District — Portion 1254

Commencing on the right bank of Plane Creek at a point Thirty-three links North from a post bearing one degree and distant seventy-seven links from a Gum tree marked 1254 and bounded thence by lines bearing South forty-four chains and West fifty-two chains and thirty-five links and by portion 1004 bearing South forty-seven chains and nineteen links by a road bearing East fifty-two chains and thirty-five links by lines bearing 336 degrees 50 minutes thirteen chains and 8 degrees 15 minutes fourteen chains and eighteen links by a road bearing 90 degrees 40 minutes seventy chains and fifteen links by a line bearing North thirty-seven chains and sixty nine links and by portion 393 bearing 31 minutes seventy chains and twenty-five links and 90 degrees 54 minutes sixty chains by lines bearing North twenty-nine chains and forty-four links 307 degrees nine chains and nineteen links 340 degrees 15 minutes sixteen chains and nine links 98 degrees 30 minutes fifteen chains and seventy-eight links 9 degrees eighteen chains and ninety-six links 318 degrees eighteen chains and three links and 228 degrees 30 minutes thirty-one chains to Plane Creek and passing through a post — twelve links from the said Creek thence by that Creek upwards about twenty-three chains in a straight line thence by lines bearing 205 degrees 30 minutes thirty-six chains — 261 degrees 30 minutes seventeen chains 292 degrees 30 minutes twenty two chains and 233 degrees twenty-five chains to Plane Creek and thence by that Creek upwards to the point of commencement. Inclusive of Twenty Acres for surveyed roads as shown on plan of Survey deposited in the Surveyor-General's Office and a further Area of Twenty nine Acres reserved for road purposes. — Being the Land selected under the 28th Section of "The Crown Lands Alienation Act of 1876" —

with all the Rights and Appurtenances whatsoever thereto belonging: To Hold unto the said David Mitchell his Heirs and Assigns for ever, Yielding and Paying therefor Yearly unto Us, Our Heirs and Successors, the Quit-Rent of One Peppercorn for ever, if demanded: But Subject Nevertheless to the several Conditions and Reservations contained and declared in the Laws of Our said Territory in that behalf: In Testimony Whereof We have caused this Our Grant to be Sealed with the Seal of Our said Territory.

WITNESS Our Trusty and Well-beloved Sir ~~Arthur Hunter~~ Arthur Hunter Palmer Companion of the Most Distinguished Order of St. Michael and St. George, ~~Governor and Commander-in-Chief~~ President of the Legislative Council and Administrator of the Government of the Colony of QUEENSLAND and its Dependencies, at Government House, Brisbane, in QUEENSLAND aforesaid, this eighth day of September, in the fifteenth year of Our Reign, and in the year of our Lord One thousand eight hundred and eighty-six.

A. H. Palmer

Administrator

ENTERED in the Register Book Vol. 620, Folio 61 this Tenth day of September 1886.

Registrar of Titles.

307-85-6.

VOL: 620 FOL: 61

10620061

© The State of Queensland (Department of Natural Resources and Water) 2007

TRANSFERRED IN DISTRICT.

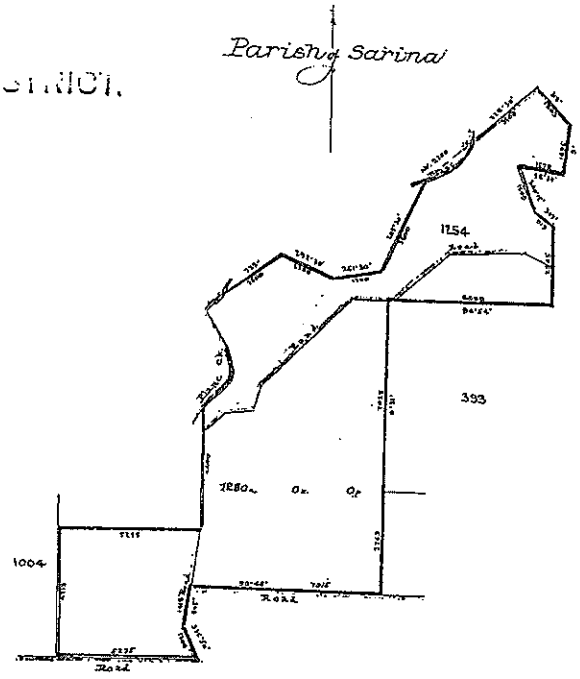

Scale 40 chains to an inch
C124.136

FULLY CANCELLED

Lot 1 on RP746888

and

Lot 2 on RP746888

CURRENT TITLE SEARCH
NATURAL RESOURCES AND WATER, QUEENSLAND

Request No: 1567785
Search Date: 07/08/2007 12:24

Title Reference: 21368098
Date Created: 15/06/1988

Previous Title: 21041096

REGISTERED OWNER

BARBARA DOROTHY STERLING

ESTATE AND LAND

Estate in Fee Simple

LOT 1 REGISTERED PLAN 746888
County of CARLISLE Parish of SARINA
Local Government: SARINA SHIRE

EASEMENTS, ENCUMBRANCES AND INTERESTS

1. Rights and interests reserved to the Crown by
Deed of Grant No. 10620061 (POR 1254)

ADMINISTRATIVE ADVICES - NIL
UNREGISTERED DEALINGS - NIL

CERTIFICATE OF TITLE ISSUED - Yes Certificate No. 1

** End of Current Title Search **

COPYRIGHT THE STATE OF QUEENSLAND (NATURAL RESOURCES AND WATER) [2007]
Requested By: D APPLICATIONS ABR

CURRENT TITLE SEARCH
NATURAL RESOURCES AND WATER, QUEENSLAND

Request No: 1567799
Search Date: 07/08/2007 12:25

Title Reference: 21368104
Date Created: 15/06/1988

Previous Title: 21041095
21041096
21041097

REGISTERED OWNER

DONALD LINDSAY STERLING
BARBARA DOROTHY STERLING JOINT TENANTS

ESTATE AND LAND

Estate in Fee Simple

LOT 2 REGISTERED PLAN 746888
County of CARLISLE Parish of SARINA
Local Government: SARINA SHIRE

EASEMENTS, ENCUMBRANCES AND INTERESTS

1. Rights and interests reserved to the Crown by
Deed of Grant No. 10620061 (POR 1254)

2. MORTGAGE No 601414286 (N853561) 01/08/1977
TO C B C SAVINGS BANK LIMITED
OVER PART OF THE WITHIN LAND

3. MORTGAGE No 601414287 (T346499E) 17/05/1988
TO NATIONAL AUSTRALIA SAVINGS BANK LIMITED

ADMINISTRATIVE ADVICES - NIL
UNREGISTERED DEALINGS - NIL

CERTIFICATE OF TITLE ISSUED - Yes Certificate No. 1

Caution - Charges do not necessarily appear in order of priority

** End of Current Title Search **

COPYRIGHT THE STATE OF QUEENSLAND (NATURAL RESOURCES AND WATER) [2007]
Requested By: D APPLICATIONS ABR

A 342334

(C)

Dealing No. N838871

Reference to previous

Volume N951 Folio 152

QUEENSLAND.

CERTIFICATE OF TITLE

VOL:N1041 FOLIO:096

21041096

VOL. N 1041 FOLIO 96

HOWARD JAMES BLAKELEY, NORA MAY BLAKELEY his wife and JAMES HOWARD BLAKELEY as joint tenants are now seised of an Estate in Fee-simple, subject nevertheless to such encumbrances, liens, and interests as are by memorandum notified hereon, in All that piece of Land situated in the County of Carlisle Parish of Sarina City of ----- Containing 41.24 hectares

more or less, as shown on the Plan hereon, and therein edged red, Being Lot 2 on Registered Plan No. 31533

SAVING ALWAYS to the Crown all the rights and interests reserved to it by the original Deed of Grant No . 65051 (Portion 1254)

IN WITNESS whereof, I have hereunto signed my name and affixed my seal, this 17th day of March One thousand nine hundred and seventy seven

Signed, Sealed, and Delivered in presence of L. Allis

DEPUTY REGISTRAR OF TITLES
NORTHERN DISTRICT REGISTRY

REGISTRAR OF TITLES NORTHERN DISTRICT REGISTRY QUEENSLAND

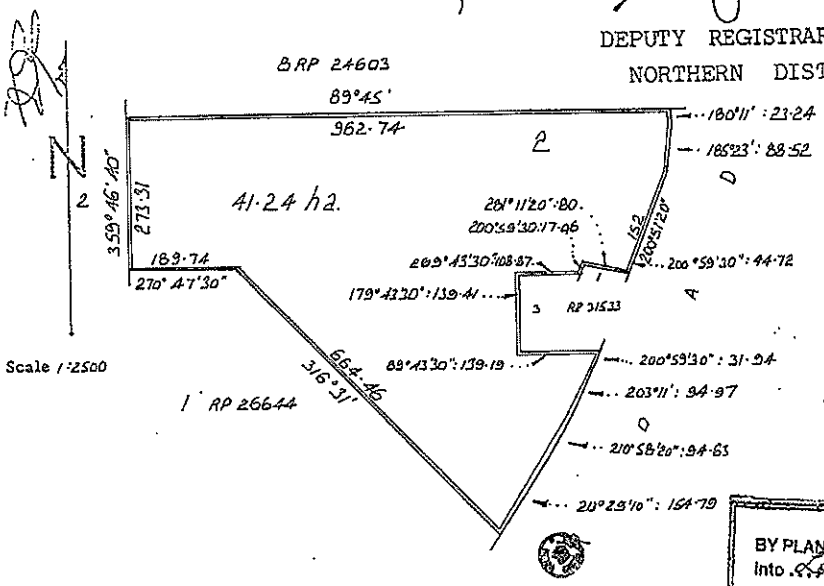

BY PLAN CAT. No. 746888 the within land is subdivided into Lots 1 to 3

No. T346496W PRODUCED 17 May 1988

Lots 1 and 3 REGD.

Reference to New Title

Vol. N1368 Fol. 98-99 8 JUN 1988

Acting DEP. REGISTRAR OF TITLES (NORTHERN DISTRICT)

BILL OF MORTGAGE to The Corporation of the Agricultural Bank

No. N 703664 PRODUCED 16 Dec 1974

at 3.32 p.m. REGD. 18 Dec 1974

RELEASED Vide No. T 2186614 Prod. 15 May 1988 Reqd. 2 Acting 9 AUG 1988

DEP. REGISTRAR OF TITLES NORTHERN DISTRICT

© The State of Queensland (Department of Natural Resources and Water) 2007

TRANSFER of Lot 2 on RP746888 To
Donald Lyndsay Sterling and
Barbara Dorothy Sterling

No. T346497Y PRODUCED 17 May 1988
REGD

Vol. N1368
Fol. 104

8 JUN 1988

Acting DEP. REGISTRAR OF TITLES
(NORTHERN DISTRICT)

A 212363

(C)

Dealing No. N739171

Reference to previous

Volume	Folio
N932	41

QUEENSLAND.

CERTIFICATE OF TITLE

VOL:N 951 FOLIO:152

20951152

VOL. N 951 FOLIO 152

LAURA ETHEL McPHEE wife of James Gordon Drummond McPhee

is now seised of an Estate in Fee-simple, subject nevertheless to such encumbrances, liens, and interests as are by memorandum notified hereon, in All that piece of Land situated in the County of Carlisle Parish of Sarina City of -----

Containing 41.27 hectares

more or less, as shown on the Plan hereon, and therein edged red, Being Lot 2 on Registered Plan No. 26644

SAVING ALWAYS to the Crown all the rights and interests reserved to it by the original Deed of Grant ~~No~~ . Volume N735 Folio 164 (Subdivisions 1 and 2 of Resubdivision 2 of Subdivision 4 of Portion 1254)

IN WITNESS whereof, I have hereunto signed my name and affixed my seal, this 10th day of July One thousand nine hundred and seventy four

Signed, Sealed, and Delivered)
in presence of (E White)
)

DEPUTY REGISTRAR OF TITLES.
NORTHERN DISTRICT REGISTRY.

REGISTRAR OF TITLES QUEENSLAND NORTHERN DISTRICT REGISTRY

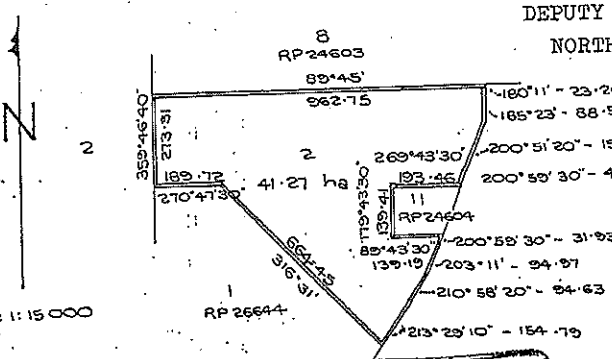

Howard James Blakeley Farmer and May Blakeley his wife and James Howard Blakeley as joint tenants are now seised of an Estate in fee-simple in the within land

TRANSFER No. N 763663 PRODUCED 16 Dec 1974 at 3·32 p.m. REGD. 18 DEC 1974

DEP. REGISTRAR OF TITLES (NORTHERN DISTRICT)

BILL OF MORTGAGE to The Corporation of the Agricultural Bank

No. N 763664 PRODUCED 16 Dec 1974 at 3·32 p.m. REGD. 18 DEC 1974

DEP. REGISTRAR OF TITLES (NORTHERN DISTRICT)

Plan 31533
N838871
(Lots 1 to 3)
(Cancl L2 on RP26644 &
L11 on RP24604
Pt Lot 1 on RP30529
Cancl Lot 1 on RP30529)

BY PLAN CAT. No. 31533 the within land is subdivided into Lots 1 and 2

No. N 838871 PRODUCED 21 Feb 1977 at 11-5 a.m. REGD. 14 MAR 1977

Subject to Bill of mortgage.
Reference to New Titles
Vol. N 1041 Fol. 95 & Vol. N 1041 Fol. 96

DEP. REGISTRAR OF TITLES (NORTHERN DISTRICT)

© The State of Queensland (Department of Natural Resources and Water) 2007

(C)

Dealing No. N715454

Reference to previous

Volume	Folio
N735	164

QUEENSLAND

VOL:N 932 FOLIO:041

20932041

VOL. N 932 FOLIO 41

LAURA ETHEL McPHEE wife of James Gordon Drummond McPhee

is now seised

of an Estate in Fee-simple, subject nevertheless to such encumbrances, liens, and interests as are by memorandum notified hereon, in All that piece of Land situated in the County of Carlisle Parish of Sarina City of -----

Containing 74.44 hectares

more or less, as shown on the Plan hereon, and therein edged red, Being Lots 9 and 11 on Registered Plan No. 24604

SAVING ALWAYS to the Crown all the rights and interests reserved to it by the original Deed of Grant No . Volume N735 Folio 164 (Subdivisions 1 and 2 of Resubdivision 2 of Subdivision 4 of Portion 1254)

IN WITNESS whereof, I have hereunto signed my name and affixed my seal, this 31st day of January One thousand nine hundred and seventy four

Signed, Sealed, and Delivered)
in presence of)
)
)

DEPUTY REGISTRAR OF TITLES.
NORTHERN DISTRICT REGISTRY.

REGISTRAR OF TITLES QUEENSLAND NORTHERN DISTRICT REGISTRY

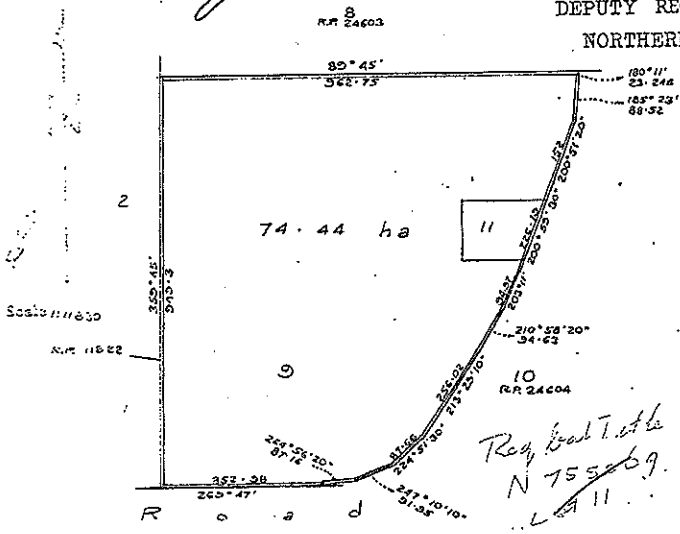

Reg Lot Title N 755069 Lot 11

TRANSFER of Lot 1 on RP 26644 to: David Nicholson, Patch, John Alexander Trundle and Ronald Charles Blines
No. N 739170 PRODUCED 18 Mar 1974
at 1.00 p.m. REGD. 5 Feb 1974
Vol. N944
Fol. 48
N 728174
DEP. REGISTRAR OF TITLES (NORTHERN DISTRICT)

REQUEST to issue Certificate of Title for Lot 2 on RP 26644
No. N 739171 PRODUCED 18 Mar 1974
at 1.40 p.m. REGD. 16 MAY 1974
Vol. N951
Fol. 152
DEP. REGISTRAR OF TITLES (NORTHERN DISTRICT)

BY PLAN CAT. No. 26644 Lot 9 of the within land is subdivided into Lots 1 and 2
No. N 728174 PRODUCED 28 Nov 1973
at 10.20 a.m. REGD. 19 FEB 1974
DEP. REGISTRAR OF TITLES (NORTHERN DISTRICT)

REQUEST to issue Certificate of Title for Lot 11 on RP 24604
No. N 755069 PRODUCED 26 Aug 1974
at 1.41 p.m. REGD. 11 SEP 1974
Vol. N968
Fol. 163
DEP. REGISTRAR OF TITLES (NORTHERN DISTRICT)

© The State of Queensland (Department of Natural Resources and Water) 2007

[Form 3]

QUEENSLAND

VOL:N 735 FOLIO:164

20735164

Deed of Grant of Land

Under the Provisions of Section 9 of "The Land Acts, 1962 to 1967"

Elizabeth the Second, by the Grace of God, of the United Kingdom, Australia, and Her other Realms and Territories, Queen, Head of the Commonwealth, Defender of the Faith:—

To all to whom these Presents shall come, Greeting:

WHEREAS, in pursuance of the provisions of Section 9 of *"The Land Acts, 1962 to 1967"*
LAURA ETHEL McPHEE, wife of James Gordon Drummond McPhee
the Owner of the Land hereinafter mentioned, has surrendered to Us All that Parcel of land in Our State of Queensland, containing by admeasurement
TWO HUNDRED AND EIGHT ACRES THREE ROODS THIRTY-SIX PERCHES AND FIVE-TENTHS OF A PERCH
be the same more or less, situated in the County of CARLISLE Parish of SARINA.
SUBDIVISIONS 1 AND 2 OF RESUBDIVISION 2 OF SUBDIVISION 4 OF PORTION 1254
being the whole of the land contained in Certificate of Title No. N93110
surrendered on the twenty-second day of March 19 67 in consideration that a new Deed of Grant which was
with the description hereinafter contained should issue: NOW KNOW YE that for the considerations aforesaid, and in further consideration of the Quit-Rent hereinafter reserved, WE, with the advice of the Executive Council of Our said State, have Granted, and for Us, Our Heirs and Successors, do hereby grant unto the said
LAURA ETHEL McPHEE
her Administrators
and Assigns, subject to the several and respective Reservations hereinafter mentioned,
containing by admeasurement TWO HUNDRED AND EIGHT ACRES ONE ROOD ELEVEN AND SIX-TENTHS PERCHES All That Parcel of Land in Our said State,
be the same more or less, situated in the County of CARLISLE Parish of SARINA.
SUBDIVISIONS ONE AND TWO OF RESUBDIVISION TWO OF SUBDIVISION FOUR OF PORTION ONE THOUSAND TWO HUNDRED AND FIFTY-FOUR.
as delineated on plan of Survey catalogue No. Ci.2393 deposited in the Survey Office and as shown edged red on diagram hereon
To Hold unto the said LAURA ETHEL McPHEE with the Rights and Appurtenances whatsoever thereto belonging.
her Administrators
and Assigns for ever, Yielding and paying therefor Yearly unto Us, Our Heirs and Successors, the Quit-Rent of One Peppercorn for ever, if demanded: But Subject Nevertheless to the several Conditions and Reservations contained in and declared by the Laws of Our said State in that behalf, and to the Reservations and Conditions set forth in the original Deed of Grant No. 65051 to the Land so surrendered:

IN TESTIMONY WHEREOF, We have caused this Our Grant to be Sealed with the Seal of Our said State.

WITNESS Our Trusty and Well-beloved His Excellency the Honourable SIR ALAN JAMES MANSFIELD, *Knight Commander of Our Most Distinguished Order of Saint Michael and Saint George, Governor in and over Our State of Queensland and its Dependencies, in the Commonwealth of Australia, at Government House, Brisbane, in Queensland aforesaid, this* twenty-sixth *day of* October *in the* sixteenth *year of Our Reign and in the year of Our Lord One thousand nine hundred and sixty* -seven.

ENTERED as Country *Land in the Register Book, Vol.* 345 *, Folio* 272 *, in the Survey Office, Brisbane, this* first *day of* November, 1967.

Acting SURVEYOR-GENERAL.

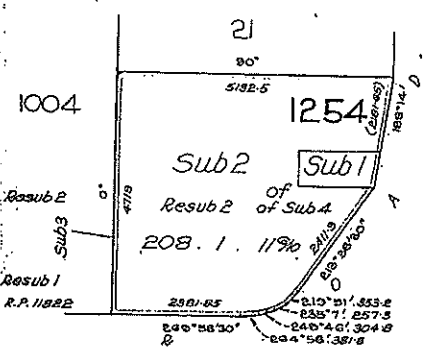

Scale 20 Chains to an Inch
Plan Cat. No. Ci. 2393

© The State of Queensland (Department of Natural Resources and Water) 2007

ENTERED in the Register Book, Vol. N 735, Folio 164, this Twenty seventh day of November, 1967.

Deputy Registrar of Titles
NORTHERN DISTRICT

No. N 664343 By Plan Cat. N 24604
the within land is subdivided into Lots 9 to 11

Produced 11 Feb 1972 at 2.0 P m.
Registered 26 June 1972

DEP. REGISTRAR OF TITLES
(NORTHERN DISTRICT)

As amended by Proclamation dated 14 Aug 1971
By PROCLAMATION dated 14 Aug 1964
The Acquisition of land set of 1967 Lot 10 on RP 24604
of the within land is required for Railway
and vested in the The Commissioner for Railways
No. N 664347 PRODUCED 11 Feb 1972
at 2 0 P m. REGD. 26 June 1972

No. N 674907 By Plan Cat. No. 25061
Lot 10 on RP 24604 at
the within land is subdivided into Lots 9 and 10

No 62 discontinued
11/10/73

Produced 3 July 1972 at 3.40 p m.
Registered 20 Dec 1972

Entered to New Titles
N890 Fol. 62/3
DEP. REGISTRAR OF TITLES
(NORTHERN DISTRICT)

A Provisional Deed of Grant
was issued on the
18 day of Oct 1973 upon evidence
that the original had been lost mislaid or
destroyed
Produced 3 May 1973 12.50 p 18
Oct 1973
No. N 703583

Lots 9 and
11 on RP 24604
No. N 715454 PRODUCED 15 Aug 1973
at 10.0 a.m. REGD. 5 DEC 1973
Vol. N 932
Fol. 41
DEP. REGISTRAR OF TITLES

w/D & Ro and
N 713062

20.7.73

86809

CERTIFICATE OF TITLE

Dealing No.: T346496W

Vol. N1368 Fol. 99

QUEENSLAND

VOL:N1368 FOLIO:099

21368099

(Page1)

Previous Titles:
Vol. N1041 Fol. 96 and 97

Issued: 15 June, 1988

I certify that the person described in the First Schedule is the registered proprietor of the undermentioned estate in the land within described subject nevertheless to such easements encumbrances and interests as are shown in the Second Schedule.

Witness: G. Ross.

Acting Local Deputy Registrar of Titles
(Northern District)

ESTATE AND LAND

Estate in Fee Simple in Lot 3 on Registered Plan No. 746888 County of Carlisle
Parish of Sarina
Containing 43.03 hectares

FIRST SCHEDULE

~~HOWARD JAMES BLAKELEY, NORA MAY BLAKELEY and JAMES HOWARD BLAKELEY as joint tenants~~

SECOND SCHEDULE

1. Rights and interests reserved to the Crown by Deed of Grant No. 65051 (Portion 1254).

NOTE: ENTRIES RULED THROUGH AND AUTHENTICATED BY THE SEAL OF THE REGISTRAR OF TITLES ARE CANCELLED

PERSONS ARE CAUTIONED AGAINST ALTERING OR ADDING TO THIS CERTIFICATE OR ANY NOTIFICATION HEREON

M 2—Govt. Printer, Qld.

© The State of Queensland (Department of Natural Resources and Water) 2007

FIRST SCHEDULE (continued)

REGISTERED PROPRIETOR	INSTRUMENT			REGISTERED	Signature of Registrar of Titles
	NATURE	NUMBER	PRODUCED		
James Howard Blakeley	Tfr.	T365039K	23AUG1988	14 SEP 1988	

(Page 2 of 2 Pages) Vol. 1368 Fol. 99

SECOND SCHEDULE (continued)

INSTRUMENT			PARTICULARS	REGISTERED	Signature of Registrar of Titles	CANCELLATION				
						INSTRUMENT				Signature of Registrar of Titles
NATURE	NUMBER	PRODUCED				NATURE	NUMBER	PRODUCED	REGISTERED	
Mtge.	T367201T	5SEP1988	to Howard James Blakeley and Nora May Blakeley	30 SEP 1988						
Mtge.	T431778L	21JUL1989	to Commonwealth Bank of Australia	2 AUG 1989						
Rec/Death	T534235R	7MAY1991	Nora May Blakeley is mortgagee under Mortgage No. T367201T	10 MAY 1991						

NOTE: ENTRIES RULED THROUGH AND AUTHENTICATED BY THE SEAL OF THE REGISTRAR OF TITLES ARE CANCELLED.

* Dealings with this Lease will be Registered on the Original Lease only instead of on this Certificate of Title.

A 342335

(C)
Dealing No. N838871

Reference to previous

Volume N968 Folio 163

QUEENSLAND

CERTIFICATE OF TITLE

VOL:N1041 FOLIO:097

21041097

VOL. N1041 FOLIO 97

HOWARD JAMES BLAKELEY, NORA MAY BLAKELEY his wife and JAMES HOWARD BLAKELEY as joint tenants are now seised of an Estate in Fee-simple, subject nevertheless to such encumbrances, liens, and interests as are by memorandum notified hereon, in All that piece of Land situated in the County of Carlisle Parish of Sarina City of -----

Containing 2.149 hectares

more or less, as shown on the Plan hereon, and therein edged red, Being Lot 3 on Registered Plan No. 31533

SAVING ALWAYS to the Crown all the rights and interests reserved to it by the original Deed of Grant No .65051 (Portion 1254)

IN WITNESS whereof, I have hereunto signed my name and affixed my seal, this 17th day of March One thousand nine hundred and seventy seven

Signed, Sealed, and Delivered)
in presence of L. Allis)
)
)

DEPUTY REGISTRAR OF TITLES
NORTHERN DISTRICT REGISTRY

REGISTRAR OF TITLES NORTHERN DISTRICT REGISTRY QUEENSLAND

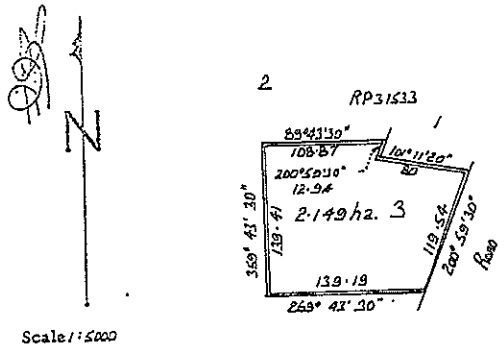

Scale 1:5000

BY PLAN CAT. No. 746888 ..... the within land is subdivided into Lots 2 and 3 .....
No. T346496W PRODUCED 17 May 1988
Lot 3 only REGD.
Reference to New Titles 8 JUN 1988
Vol. N1368 Fol. 99
DEP. REGISTRAR OF TITLES
Acting (NORTHERN DISTRICT)

BILL OF MORTGAGE to The Corporation of the Agricultural Bank
No. N763664 PRODUCED 16 Dec 1974
at 3.32 p.m. REGD 18 Dec 1974
Vide No. 228262 15 May 87
RELEASED
DEP. REGISTRAR OF TITLES
(NORTHERN DISTRICT)

TRANSFER of Lot 2 on RP746888 To Donald Lindsay Sterling and Barbara Dorothy Sterling
No. T346497Y PRODUCED 17 May 1988
REGD
Vol. N1368
Fol. 104
8 JUN 1988
Acting DEP. REGISTRAR OF TITLES
(NORTHERN DISTRICT)

© The State of Queensland (Department of Natural Resources and Water) 2007

A 227667

(C)

Dealing No. N755069

Reference to previous

Volume	Folio
N932	41

QUEENSLAND

CERTIFICATE OF TITLE

VOL:N 968 FOLIO:163

20968163

VOL. N 968 FOLIO 163

LAURA ETHEL McPHEE wife of James Gordon Drummond McPhee

is now seised

of an Estate in Fee-simple, subject nevertheless to such encumbrances, liens, and interests as are by memorandum notified hereon, in All that piece of Land situated in the County of Carlisle Parish of Sarina City of -----

Containing 2.318 hectares

more or less, as shown on the Plan hereon, and therein edged red, Being Lot 11 on Registered Plan No. 24604

SAVING ALWAYS to the Crown all the rights and interests reserved to it by the original Deed of Grant No . Volume N735 Folio 164 (Subdivisions 1 and 2 of Resubdivision 2 of Subdivision 4 of Portion 1254)

IN WITNESS whereof, I have hereunto signed my name and affixed my seal, this 8th day of October One thousand nine hundred and seventy four

Signed, Sealed, and Delivered)
in presence of)
B. Finnigan)
)

DEPUTY REGISTRAR OF TITLES.
NORTHERN DISTRICT REGISTRY.

REGISTRAR OF TITLES QUEENSLAND NORTHERN DISTRICT REGISTRY

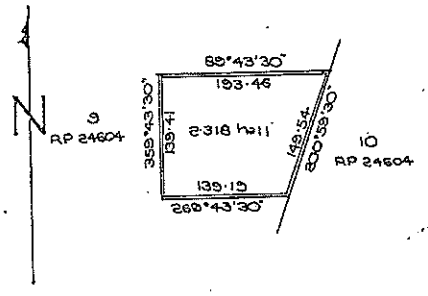

Scale 1:6000

Plan 31533
N 838871
(Lots 1 to 3)
(Conc L11 RP 24604 & L2 RP 26644)

Howard James Blakeley, Nora May Blakeley his wife and James Howard Blakeley as joint tenants are now seised of an Estate in fee-simple in the within land
TRANSFER No. N 763663 PRODUCED 16 Dec 1974
at 3:32 p.m. REGD. 18 DEC 1974
DEP. REGISTRAR OF TITLES (NORTHERN DISTRICT)

BY PLAN CAT. No. 31533 the within land is subdivided into Lots 1 and 3
No. N 838871 PRODUCED 21 Feb 1977
at 11-5 a.m. REGD. 14 MAR 1977
Subject to Bill of mortgage No. 763664
Reference to New Titles
Vol. N 1041 Fol. 95 & 97
DEP. REGISTRAR OF TITLES (NORTHERN DISTRICT)

BILL OF MORTGAGE to The Corporation of the Agricultural Bank
No. N 763664 PRODUCED 16 Dec 1974
at 3:32 p.m. REGD. 18 DEC 1974
DEP. REGISTRAR OF TITLES (NORTHERN DISTRICT)

© The State of Queensland (Department of Natural Resources and Water) 2007

Lot 1 on RP723998

CURRENT TITLE SEARCH
NATURAL RESOURCES AND WATER, QUEENSLAND

Request No: 1567829
Search Date: 07/08/2007 12:26

Title Reference: 20835231
Date Created: 23/06/1971

Previous Title: 20058184

REGISTERED OWNER		Interest
RONALD JAMES GURNETT MARGARET MAE GURNETT	JOINT TENANTS INTER SE	1/2
LESTER THOMAS GURNETT	TENANT IN COMMON	1/2
	AS TENANTS IN COMMON	

ESTATE AND LAND

Estate in Fee Simple

LOT 1 REGISTERED PLAN 723998
County of CARLISLE Parish of SARINA
Local Government: SARINA SHIRE

EASEMENTS, ENCUMBRANCES AND INTERESTS

1. Rights and interests reserved to the Crown by
   Deed of Grant No. 10614149 (POR 1423)

2. MORTGAGE No 601068592 (T320821N) 15/12/1987
   TO QUEENSLAND INDUSTRY DEVELOPMENT CORPORATION

3. TRANSFER No 701999377 27/05/1997 at 13:53
   MORTGAGE: 601068592 (T320821N)
   NATIONAL AUSTRALIA BANK LIMITED A.C.N. 004 044 937

4. MORTGAGE No 701999400 27/05/1997 at 13:57
   NATIONAL AUSTRALIA BANK LIMITED A.C.N. 004 044 937

ADMINISTRATIVE ADVICES

Dealing	Type	Lodgement Date	Status
710704010	WATER NOTICE WATER ACT 2000	18/06/2007 11:33	CURRENT

UNREGISTERED DEALINGS - NIL

CERTIFICATE OF TITLE ISSUED - No

Caution - Charges do not necessarily appear in order of priority

** End of Current Title Search **

COPYRIGHT THE STATE OF QUEENSLAND (NATURAL RESOURCES AND WATER) [2007]
Requested By: D APPLICATIONS ABR

No. 64389

County Carlisle

Parish Sarina

Date of Purchase 11th July 1883

Area 50 ac 3rd 0 p

QUEENSLAND.

Form No. 1. 58/184

A. LAND PURCHASE.

VICTORIA, by the Grace of God, of the United Kingdom of Great Britain and Ireland, Queen, Defender of the Faith, and so forth:

TO ALL to whom these Presents shall come, Greeting:—

WHEREAS, in conformity with the Regulations now in force for the Alienation of Crown Lands in Our Territory of Queensland, John Thomson of ha S. become the Purchaser of the Land hereinafter described, for the Sum of one pound sterling and Land Order No 685 Sterling:

Now Know Ye, That for and in consideration of the said Sum, for and on Our behalf well and truly paid into the Colonial Treasury of Our said Territory before these Presents are issued, And in further consideration of the Quit-Rent hereinafter reserved, We, with the advice of our the Executive Council of Queensland have Granted, and for Us, Our Heirs and Successors, do hereby Grant unto the said John Thomson h is Heirs and Assigns, subject to the several and respective Reservations hereinafter mentioned, All that

Piece or Parcel of Land in our said ~~Colony~~ Territory containing by Admeasurement Fifty acres three roods be the same more or less, situated in the County of Carlisle and Parish of Sarina

Selection 1423 Mackay District Portion 1423

Commencing at the Northeast corner of portion ~~in~~ Fourteen hundred and twenty four and bounded thence on the South by that portion bearing West fifteen chains and fifty two links on the West by a road bearing North two chains and thirteen links 336° 50 thirteen chains and 8° 15' thirteen chains and Seventeen links on the North by a road bearing 90° 48' nineteen chains and twenty links and on the East by portion three hundred bearing 180° 57' twenty six chains and eighty five links to the point of commencement.

Being the Land Selected under the 98th Section of the Crown Lands alienation act of 1868

DILAPIDATED TITLE
DO NOT SEND FOR RESCAN

FULLY CANCELLED

VOL: N 58 FOL: 184

20058184

with all the Rights and appurtenances whatsoever thereto belonging.

To Hold unto the said John Thomson h is Heirs and Assigns for ever, Yielding and Paying therefor Yearly unto Us, Our Heirs and Successors, the Quit-Rent of One Peppercorn for ever, if demanded: Provided Nevertheless, and We do hereby Reserve unto Us, Our Heirs and Successors, all such parts and so much of the said Land as may hereafter be required for making Public Ways, Canals, or Railroads, in, over, and through the same, to be set out by Our Governor for the time being of Our said ~~Colony~~ Territory, or some person by him authorised in that respect; And also all Sand, Clay, Stone, Gravel, and Indigenous Timber, and all other Materials, the natural produce of the said Land, which may be required at any time or times hereafter for the construction and repair of any Public Ways, Bridges, Canals, and Railroads, or any Fences, Embankments, Dams, Sewers, or Drains, necessary for the same, together with the right of taking and removing all such Materials; And we do hereby further Reserve unto Us, Our Heirs and Successors, the right of full and free ingress, egress, and regress, into, out of, and upon the said Land, for the several purposes aforesaid: In Testimony Whereof We have caused this Our Grant to be Sealed with the Seal of Our said ~~Colony~~ Territory

Jwl

(SS)

WITNESS Our Trusty and Well-beloved Sir Arthur Hunter Palmer, Knight Commander of the Most Distinguished order of St Michael and St George, President of the Legislative Council and administrator of the Government of the Colony of QUEENSLAND and its Dependencies, at Government House, Brisbane, in QUEENSLAND aforesaid, this Twenty first day of July in the Fifteen year of Our Reign, and in the year of our Lord One thousand eight hundred and eighty six

ENTERED in the Register Book Vol. ~~6~~, Folio ~~7~~, this Fourth day of August 1886

N 58/184

(Sgd) A H Palmer administrator

(Sgd) J G Brown Registrar of Titles.

© The State of Queensland (Department of Natural Resources and Water) 2007

149

NEW TITLE No. 34056a

PURSUANT to Memo of TRANSFER No. 149446 Produced 8 October 1886 at 12.1 pm Regd. 12 Oct 1886

David Mitchell

OF is now SEISED of an Estate IN FEE SIMPLE in the WHOLE of the within land.

Witness. (LS) (Sgd) Thos Mylius
(Sgd) John Melrose Registrar of Titles

Parish of Sarina



Scale 10 chains per inch.

I certify the above to be a true copy of the existing title to the within land, as contained in the Register Book, kept under the provisions of the Real Property Acts of 1861 and 1877, and of any endorsements appearing thereon.

Geo. Jones

Registrar of Titles' Office,
Brisbane, 31 day of December, 1886. Registrar of Titles.

No. N 614382 Bill of Mortgage to C.B.C. Savings Bank Limited
Produced 24 Nov 1969 at 2.30 pm
Registered 24 May 1971

DEP. REGISTRAR OF TITLES (NORTHERN DISTRICT)

Plan 823998
N 617701
(Lot 1)

NEW TITLE No. N17386a

PURSUANT to Memo of TRANSFER No. N35101 Produced 11 Oct 1905 at 2.50 pm Regd. 17 Oct 1905

Donald Inglis Parnell

OF Charters Towers is now SEISED of an Estate IN FEE SIMPLE in the WHOLE of the within land.

Witness
C Swenson

Dep. Reg. of Titles (Northern Branch)

No. N 617701 By Plan Cat. No. 213998 the within land is subdivided into Lot 1 acres 21 roods 5 4/10 and dedicated for road purposes. Produced 29 Jan 1970 at 2.20 pm. Registered 24 May 1971
Consent of mortgagee given

DEPUTY REGISTRAR OF TITLES (NORTHERN DISTRICT)

No. N 220533 TRANSMISSION BY DEATH. In consequence of the death of the abovenamed Donald Inglis Parnell on the 16 Sept 1938 an estate in fee simple in the within land became transmitted to Alfred Thomas Parnell as devisee as appears by Probate copy of will and two codicils and documentary evidence. Produced 11 Nov 1940 at 8.15 pm. Entered 24 Jan 1941

DEP. REGISTRAR OF TITLES (NORTHERN DISTRICT)

DILAPIDATED TITLE
DO NOT SEND FOR RESCAN

PURSUANT to Memo. of TRANSFER No. N 320768 produced 13 Jan 1951 at 3.30 pm, registered 18 Jan 1951

Henry Breen

is now SEISED of an Estate IN FEE SIMPLE in the WHOLE of the within Land.

DEP. REGISTRAR OF TITLES (NORTHERN DISTRICT)

FULLY CANCELLED

Donald Henry Wilson and Doreen Emma Wilson his wife as joint tenants are now seised of an Estate in fee-simple in the within land.
Transfer No. N 588130 Produced 9 Aug 1968 at 12.45 pm.
Registered 11 Sep 1968

DEP. REGISTRAR OF TITLES (NORTHERN DISTRICT)

Notice of Intent to Resume (Sarina Council) Vide No. 34 L68/14107

Discontinued vide L 70/9113.

Lot 1 on RP746879

CURRENT TITLE SEARCH
NATURAL RESOURCES AND WATER, QUEENSLAND

Request No: 1567414
Search Date: 07/08/2007 12:09 Title Reference: 21448139
Date Created: 17/09/1990

Previous Title: 20902132

REGISTERED OWNER

Dealing No: 708765647 24/06/2005

QUEENSLAND RAIL

ESTATE AND LAND

Estate in Fee Simple

LOT 1 REGISTERED PLAN 746879
County of CARLISLE Parish of SARINA
Local Government: SARINA SHIRE

EASEMENTS, ENCUMBRANCES AND INTERESTS

1. Rights and interests reserved to the Crown by Deed of Grant No. 10620061 (POR 1254)

ADMINISTRATIVE ADVICES - NIL
UNREGISTERED DEALINGS - NIL

CERTIFICATE OF TITLE ISSUED - No

** End of Current Title Search **

COPYRIGHT THE STATE OF QUEENSLAND (NATURAL RESOURCES AND WATER) [2007]
Requested By: D APPLICATIONS ABR

A 154267

(C)

Dealing No. N702167

Reference to previous

Volume	Folio
N835	209

QUEENSLAND.

CERTIFICATE OF TITLE

VOL:N 902 FOLIO:132

20902132

VOL. N 902 FOLIO 132

PHYLLIS MAVIS SOTO Widow

is now seised of an Estate in Fee-simple, subject nevertheless to such encumbrances, liens, and interests as are by memorandum notified hereon, in All that piece of Land situated in the County of Carlisle Parish of Sarina City of ----- Containing 7.181 hectares

more or less, as shown on the Plan hereon, and therein edged red, Being Lot 1 on Registered Plan No. 24600

SAVING ALWAYS to the Crown all the rights and interests reserved to it by the original Deed of Grant No .65051 (Portion 1254)

IN WITNESS whereof, I have hereunto signed my name and affixed my seal, this 4th day of June One thousand nine hundred and seventy three

Signed, Sealed, and Delivered)
in presence of E White)
)
)

DEPUTY REGISTRAR OF TITLES.
NORTHERN DISTRICT REGISTRY

REGISTRAR OF TITLES QUEENSLAND NORTHERN DISTRICT REGISTRY

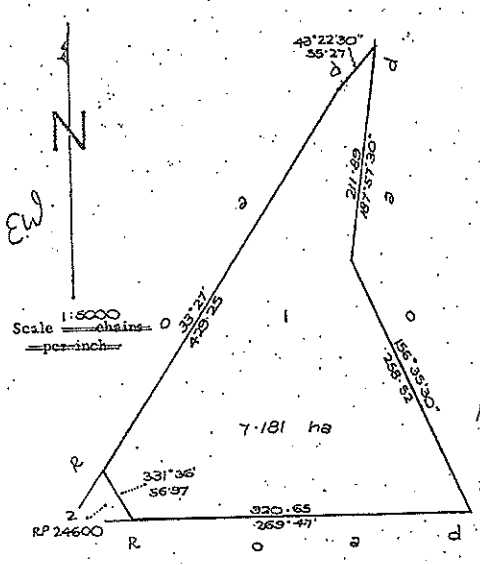

NIR No. 925 by QLD Railways CS2/120/65 LS2/20143.

NIR 1237 QLD Railways 1 Dwg C 4251 L 86/9623 14/8/86.

BY PLAN CAT. No. 746879 Lot 2 on RP 741151 of the within land is subdivided into Lots 1 and 2
No. T487301M PRODUCED 29 Jun 1990
REGD.
12 SEP 1990
DEP. REGISTRAR OF TITLES (NORTHERN DISTRICT)

By Resumption Lot 1 on RP 741151
of the within land is taken and vested in The Commissioner for Railways
No. T498122T PRODUCED 6 Sep 1990
REGISTERED 12 SEP 1990
Reference to New Titles
Vol. N1448 Fol. 140
DEPUTY REGISTRAR OF TITLES (NORTHERN DISTRICT)

BY PLAN CAT. No. 741151 the within land is subdivided into Lots 1 and 2
No. T487300J PRODUCED 29 Jun 1990
REGD.
12 SEP 1990
DEP. REGISTRAR OF TITLES (NORTHERN DISTRICT)

By Resumption Lot 1 on RP 746879
of the within land is taken and vested in The Commissioner for Railways
No. T498123W PRODUCED 6 Sep 1990
REGISTERED 12 SEP 1990
Reference to New Titles
Vol. N1448 Fol. 139
DEPUTY REGISTRAR OF TITLES (NORTHERN DISTRICT)

© The State of Queensland (Department of Natural Resources and Water) 2007

The Public Trustee of Queensland
as personal representative

is now registered proprietors in fee simple.
TRANSMISSION BY DEATH NO. T669018T
PRODUCED 7 Apr 1993
REGISTERED

Reference to New Titles
Vol. N1536 Fol. 5

20 MAY 1993
REGISTRAR OF TITLES

T/D/
T528975R
Rejected
26/5/92

A 66420

(C)
Dealing No. N617700
Reference to previous
Volume 522 Folio 50

QUEENSLAND.

CERTIFICATE OF TITLE
VOL:N 835 FOLIO:209
20835209

VOL. N 835 FOLIO 209

RAYMOND SOTO

is now seised of an Estate in Fee-simple, subject nevertheless to such encumbrances, liens, and interests as are by memorandum notified hereon, in All that piece of Land situated in the County of Carlisle Parish of Sarina City of

Containing 18 acres 14 perches

more or less, as shown on the Plan hereon, and therein edged red, Being Lot 1 on Registered Plan No. 23996

SAVING ALWAYS to the Crown all the rights and interests reserved to it by the original Deed of Grant No . 65051 (Portion 254)

IN WITNESS whereof, I have hereunto signed my name and affixed my seal, this 23rd day of June One thousand nine hundred and seventy one

Signed, Sealed, and Delivered in presence of

DEPUTY REGISTRAR OF TITLES.
NORTHERN DISTRICT REGISTRY.

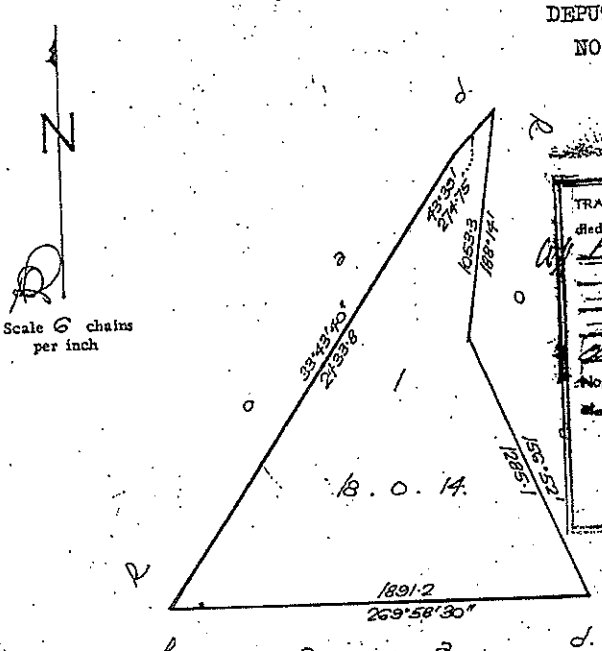

TRANSMISSION BY DEATH. The registered proprietor having died on 15 May 1970 the within land is transmitted to Phyllis Maves Soto Widow as devisee under Will dated 6 Dec 1956 No. N 637183 PRODUCED 29 Dec 1970 at 12.10 p.m. ENTERED 9 July 1971

DEP. REGISTRAR OF TITLES (NORTHERN DISTRICT)

BY PLAN CAT. No. 24600 the within land is subdivided into Lots 1 and 2 No. N 655254 PRODUCED 10 Oct 1972 at 12.25 p.m. REGD. 23 Feb 1973

DEP. REGISTRAR OF TITLES (NORTHERN DISTRICT)

© The State of Queensland (Department of Natural Resources and Water) 2007

cancelled & stamped in error

now seised of an Estate in Fee Simple in the within land

TRANSFER No. N. ..... PRODUCED .....

at ..... m. REGD. .....

DEP. REGISTRAR OF TITLES
(NORTHERN DISTRICT)

REGISTRAR OF TITLES (NORTHERN DISTRICT)

as amended by proclamation dated 15 July 1971

BY PROCLAMATION dated 14 Aug 1969 under

"The Acquisition of Land Act of 1969" Lot 2 on R.P. 24600

of the within land is resumed for Railway purposes

and vested in the Commissioner for Railways

No. N 655200 PRODUCED 1 Oct 1971

at 12.25 p.m. REGD. 23 Feb 1972

DEP. REGISTRAR OF TITLES
(NORTHERN DISTRICT)

Lot 2 on R.P. 24600

by the Commissioner for Railways

of the within land has been dedicated as a public road.

No. N 662701 PRODUCED 18 Jan 1972

at 9.0 a m. REGD. 23 Feb 1972

DEP. REGISTRAR OF TITLES
(NORTHERN DISTRICT)

REQUEST to issue Certificate of Title in

Lot 1 on R.P. 24600

No. N 702167 PRODUCED 17 Apr 1973

at 10.25 a m. REGD. 21 May 1973

Vol. N902

Fol. 132

DEP. REGISTRAR OF TITLES
(NORTHERN DISTRICT)

Dept & Pty cert

Reg. N 702167

N.D. a No. 44461

Certificate of Title.

VOL:N 522 FOLIO:050
20522050

(C)

QUEENSLAND.

No. N. 92500

Reference to Previous Volume	Folio
299	89

Register Book, Vol. 522 Folio 50

DAVID JOHN LAWRIE and

BETTY LAWRIE his wife

of pursuant to Memorandum of Conveyance No. N. 378975 produced the twenty seventh day of May 1955, registered the twentieth day of March 1956, are now seized as joint tenants of an Estate in Fee-simple, subject nevertheless to such encumbrances, liens, and interests as are by memorandum notified hereon, in All that piece of Land situated in the County of Carlisle Parish of Sarina containing eighteen acres twenty eight perches more or less, as shown on the Plan hereon, and therein edged red,

Being Resubdivision 1 of Subdivision 4 of Portion 1254

on Plan Cat. No. ~~15394~~ 16333 deposited in the Office of the Deputy Registrar of Titles, Townsville, which said piece of Land is part of the Portion marked 1254 delineated in the Public Map of the said Parish deposited in the Office of the Surveyor-General, originally granted by Deed of Grant No. 65051

Saving Always to the Crown all the rights and interests reserved to it by the said Deed of Grant.

In Witness whereof, I have hereunto signed my name and affixed my seal, this twenty-eighth day of March One thousand nine hundred and fifty six

Signed, Sealed, and Delivered, the 28th day of March 19 56 in presence of

Parish of Sarina

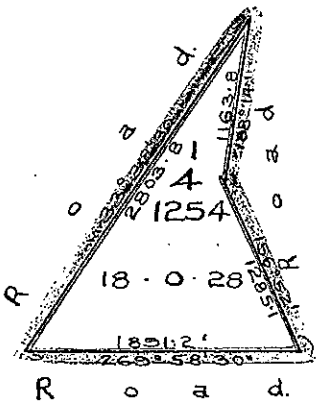

Scale, 8 chains per inch.

DEPUTY REGISTRAR OF TITLES,
Northern District Registry.

PURSUANT to Memo. of TRANSFER No. N 112351 produced 16 Jan 1958 at 10.00 a.m., registered 21 Jan 1958

Raymond Soto

is now SEISED of an Estate IN FEE SIMPLE in the WHOLE of the within Land.

DEP. REGISTRAR OF TITLES
(NORTHERN DISTRICT.)

Correct. Lease when lodged. Claim No Deed OK

© The State of Queensland (Department of Natural Resources and Water) 2007

No. N 617700 By Plan Cat. No. 23996
the within land is subdivided into Lot 1

acres roods 14
dedicated for road purposes. Produced 27 Jan 70
at 2.20 p m. Registered 21 May 70

Vol. N835 Fol. 209. DEPUTY REGISTRAR OF TITLES (NORTHERN DISTRICT)

[illegible] to [illegible]
No 34 [illegible]
[illegible] 68/14/07 Barina [illegible]

Discontinued
[illegible] L 70/9112.

[illegible]

Deed of [illegible]

Notice of [illegible] to resume
No 85A [illegible]
Lot 10/69, ([illegible])

11/7/69

Plan B 23996
N 617700
(Lot 1)

T/D N637183.
(Lot 1)
(alcey 13/1/71)

N.D. a No. 16736

Certificate of Title.

VOL:N 299 FOLIO:089

20299089

(C)

QUEENSLAND.

No. N. 41789

REFERENCE TO PREVIOUS

VOL. 59 FOLIO 212

REGISTER BOOK, VOL. 299 FOLIO 89

HENRY STEWART SMYTH

of Sarina Farmer pursuant to Memorandum of Conveyance No. N. 165290 produced the Fourth day of July 1933, registered the Sixth day of December 1934, is now seized of an Estate in Fee-simple, subject nevertheless to such encumbrances, liens, and interests as are by memorandum notified hereon, in All that piece of Land situated in the County of Carlisle Parish of Sarina

containing Two hundred and thirty acres nineteen perches

more or less, as shown on the Plan hereon, and therein edged red, Being Subdivision 4 of Portion 1254 on Plan Cat No. 8326 deposited in the office of the Deputy Registrar of Titles, Townsville

which said piece of Land is part of the portion marked 1254 delineated in the Public Map of the said parish deposited in the Office of the Surveyor-General, originally granted by Deed of Grant No. 65051 to David Mitchell

Saving Always to the CROWN all the rights and interests reserved to it by the said Deed of Grant.

IN WITNESS whereof, I have hereunto signed my name and affixed my seal, this seventeenth day of December One thousand nine hundred and thirty four

Signed, Sealed, and Delivered, the seventeenth day of December 1934, in presence of

C. A. Namara

Parish of Sarina

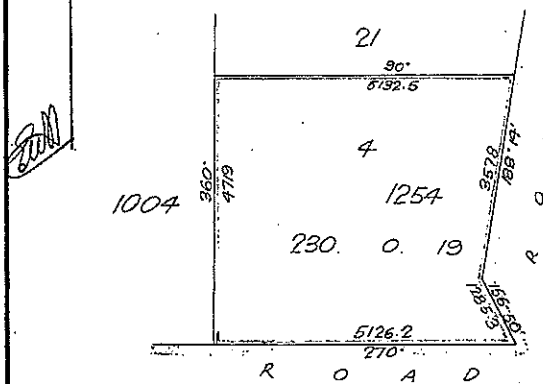

Scale, 20 chains per inch.

DEPUTY REGISTRAR OF TITLES,
NORTHERN DISTRICT REGISTRY.

ABEYANCE 10.10.40
No. N219847

No. N 219847 TRANSMISSION BY DEATH. In consequence of the death of the [illegible] Henry Stewart Smyth on the 2 April 1940 in fee simple in the within land [illegible] Laura Ethel Smyth widow as devisee as appears by will and documentary evidence. Produced 9 Oct 1940 at 10.36 a.m. Entered 16 Jan 1940

DEP. REGISTRAR OF TITLES
(Seal)

© The State of Queensland (Department of Natural Resources and Water) 2007

No. N 348316 RECORD OF MARRIAGE

of Laura Ethel Smyth to James Gordon Drummond McPhee on the 14 day of Feb 1953 as appears by Certificate of Marriage and Declaration of Identity.

Produced 23 June 1953 at 3.0p.m.

Entered 26 Jun 1953

DEP. REGISTRAR OF TITLES (NORTHERN DISTRICT)

REGISTRAR OF TITLES NORTHERN DISTRICT REGISTRY QUEENSLAND

No. N 378975 By Plan Cat. No. 15393 the within land is subdivided into Resales land 2.

2 acres 3 roods 34 5/10 perches part of the land has been dedicated for road purposes

Produced 27 May 1955 at 1.30p.m.

Registered 20 Mar 1956

DEP. REGISTRAR OF TITLES (NORTHERN DISTRICT.)

REGISTRAR OF TITLES NORTHERN DISTRICT REGISTRY QUEENSLAND

No. N 378975 TRANSFER of 18 acs 28 pchs Resale 1 to David John Lawrie and Betty Lawrie Produced 27 May 1955 at 1.30p.m., registered 20 Mar 1956

Cancelled as above vide Vol. 522 Fol. 50

DEP. REGISTRAR OF TITLES (NORTHERN DISTRICT.)

REGISTRAR OF TITLES NORTHERN DISTRICT REGISTRY QUEENSLAND

No. N 378976 REQUEST to issue Certificate of Title for 208 acs 3 rods 36 5/10 pchs Resale 2

Produced 27 May 1955 at 1.30p.m., registered 6 Apr 1956

Cancelled as above vide Vol. 524 Fol. 160

DEP. REGISTRAR OF TITLES (NORTHERN DISTRICT.)

REGISTRAR OF TITLES NORTHERN DISTRICT REGISTRY QUEENSLAND

(Plan B15764)
(Subs 1/20 of Res 2)
N 389648

Lot 3 on SP168447

CURRENT TITLE SEARCH
NATURAL RESOURCES AND WATER, QUEENSLAND

Request No: 1567426
Search Date: 07/08/2007 12:10 Title Reference: 50530861
Date Created: 01/12/2004

Previous Title: 21536005

REGISTERED OWNER

Dealing No: 708256753 01/12/2004

QUEENSLAND RAIL A.B.N. 47 564 947 264

ESTATE AND LAND

Estate in Fee Simple

LOT 3 SURVEY PLAN 168447
County of CARLISLE Parish of SARINA
Local Government: SARINA SHIRE

EASEMENTS, ENCUMBRANCES AND INTERESTS

1. Rights and interests reserved to the Crown by
Deed of Grant No. 10620061 (POR 1254)

ADMINISTRATIVE ADVICES - NIL
UNREGISTERED DEALINGS - NIL

CERTIFICATE OF TITLE ISSUED - No

** End of Current Title Search **

COPYRIGHT THE STATE OF QUEENSLAND (NATURAL RESOURCES AND WATER) [2007]
Requested By: D APPLICATIONS ABR

M2—Govt. Printer, Qld

CERTIFICATE OF TITLE

Vol. N1536 Fol. 5

60514
Dealing No.: T669018T

QUEENSLAND

VOL:N1536 FOLIO:005

21536005

Previous Title:
Vol. N902 Fol. 132

Issued: 25 May, 1993

I certify that the person described in the First Schedule is the registered proprietor of the undermentioned estate in the land within described subject nevertheless to such easements encumbrances and interests as are shown in the Second Schedule.

Witness: P. Thomas

REGISTRAR OF TITLES QUEENSLAND

Registrar of Titles.

ESTATE AND LAND

Estate in Fee Simple in Lot 2 on RP746879 County of Carlisle Parish of Sarina
Containing 6.5642 hectares

FIRST SCHEDULE

THE PUBLIC TRUSTEE OF QUEENSLAND as personal representative

SECOND SCHEDULE

1. Rights and interests reserved to the Crown by Deed of Grant No. 65051 (Por 1254).

FOR DETAILS OF DESCRIPTION, DIMENSIONS AND MARKING OF BOUNDARIES REFER TO SURVEY PLAN REFERRED TO ABOVE.

NOTE: ENTRIES RULED THROUGH AND AUTHENTICATED BY THE SEAL OF THE REGISTRAR OF TITLES ARE CANCELLED
PERSONS ARE CAUTIONED AGAINST ALTERING OR ADDING TO THIS CERTIFICATE OR ANY NOTIFICATION HEREON

© The State of Queensland (Department of Natural Resources and Water) 2007

(Page 2 of 2 Pages) Vol. N1536 Fol. 5

FIRST SCHEDULE (continued)

REGISTERED PROPRIETOR	INSTRUMENT			RECORDED
	NATURE	NUMBER	PRODUCED	

SECOND SCHEDULE (continued)

INSTRUMENT			PARTICULARS	RECORDED	CANCELLATION INSTRUMENT		
NATURE	NUMBER	PRODUCED			NUMBER	PRODUCED	RECORDED

NOTE: ENTRIES RULED THROUGH AND AUTHENTICATED BY THE SEAL OF THE REGISTRAR OF TITLES ARE CANCELLED.

* Dealings with this Lease will be Recorded on the Original Lease only instead of on this Certificate of Title.

Lot 2 on RP883359

CURRENT TITLE SEARCH
NATURAL RESOURCES AND WATER, QUEENSLAND

Request No: 1567444
Search Date: 07/08/2007 12:10 Title Reference: 50076531
Date Created: 21/06/1995

Previous Title: 21042165

REGISTERED OWNER Interest

Dealing No: 700529867 01/03/1995

MERVYN EDWARD KEATING 1/2
KEVIN LESLIE KEATING 1/2

AS TENANTS IN COMMON

ESTATE AND LAND

Estate in Fee Simple

LOT 2 REGISTERED PLAN 883359
County of CARLISLE Parish of SARINA
Local Government: SARINA SHIRE

EASEMENTS, ENCUMBRANCES AND INTERESTS

1. Rights and interests reserved to the Crown by
Deed of Grant No. 20167134 (POR 731)

2. LEASE No 601287475 (N469050) 15/09/1961
OF PART OF THE WITHIN LAND
TO PLANE CREEK CENTRAL MILL COMPANY LIMITED
FOR 99 YEARS
COMMENCING 01 AUG 1958

3. EASEMENT No 700529871 01/03/1995 at 10:45
benefiting the land over
EASEMENT A ON RP 883359

4. MORTGAGE No 701543492 11/09/1996 at 12:28
to
QUEENSLAND INDUSTRY DEVELOPMENT CORPORATION

5. MORTGAGE No 704842839 21/06/2001 at 14:26
QUEENSLAND RURAL ADJUSTMENT AUTHORITY

ADMINISTRATIVE ADVICES - NIL
UNREGISTERED DEALINGS - NIL

CERTIFICATE OF TITLE ISSUED - No

CURRENT TITLE SEARCH
NATURAL RESOURCES AND WATER, QUEENSLAND

Request No: 1567444
Search Date: 07/08/2007 12:10 Title Reference: 50076531

CURRENT TITLE SEARCH
NATURAL RESOURCES AND WATER, QUEENSLAND

Request No: 1567492
Search Date: 07/08/2007 12:12 Title Reference: 20964026
Date Created: 09/09/1974

Previous Title: 20271068

REGISTERED OWNER Interest

Dealing No: 705765785 03/07/2002

MARION EVA KEATING 1/2
RAYMOND GARY KEATING 1/2

AS TENANTS IN COMMON

ESTATE AND LAND

Estate in Fee Simple

LOT 4 REGISTERED PLAN 725328
County of CARLISLE Parish of SARINA
Local Government: SARINA SHIRE

EASEMENTS, ENCUMBRANCES AND INTERESTS

1. Rights and interests reserved to the Crown by
Deed of Grant No. 20167134 (POR 731)

2. LEASE No 602562753 (N447249) 28/04/1960
OF PART OF THE LAND
TO PLANE CREEK CENTRAL MILL COMPANY LIMITED
ORIGINAL TERM: FOR 99 YEARS
COMMENCING 01 AUG 1958
OR OPTIONS AS MAY BE STATED

ADMINISTRATIVE ADVICES - NIL
UNREGISTERED DEALINGS - NIL

CERTIFICATE OF TITLE ISSUED - Yes 20/08/2002 705872594 Certificate No. 2

Caution - Charges do not necessarily appear in order of priority

** End of Current Title Search **

COPYRIGHT THE STATE OF QUEENSLAND (NATURAL RESOURCES AND WATER) [2007]
Requested By: D APPLICATIONS ABR

A 342650

(C)

Dealing No. N839194

Reference to previous

Volume	Folio
256	144

QUEENSLAND.

DIEU ET MON DROIT

CERTIFICATE OF TITLE

VOL:N1042 FOLIO:165

21042165

VOL. N 1042 FOLIO 165

EDWARD ALFRED KEATING

is now seised

of an Estate in Fee-simple, subject nevertheless to such encumbrances, liens, and interests as are by memorandum notified hereon, in All that piece of Land situated in the County of Carlisle Parish of Sarina City of -----

Containing 36.32 hectares

more or less, as shown on the Plan hereon, and therein edged red, Being Lot 1 on Registered Plan No. 25327

SAVING ALWAYS to the Crown all the rights and interests reserved to it by the original Deed of Grant No .N8780 (Portion 731)

IN WITNESS whereof, I have hereunto signed my name and affixed my seal, this 4th day of April One thousand nine hundred and seventy seven

Signed, Sealed, and Delivered)
in presence of)
)

DEPUTY REGISTRAR OF TITLES
NORTHERN DISTRICT REGISTRY

REGISTRAR OF TITLES NORTHERN DISTRICTS REGISTRY QUEENSLAND

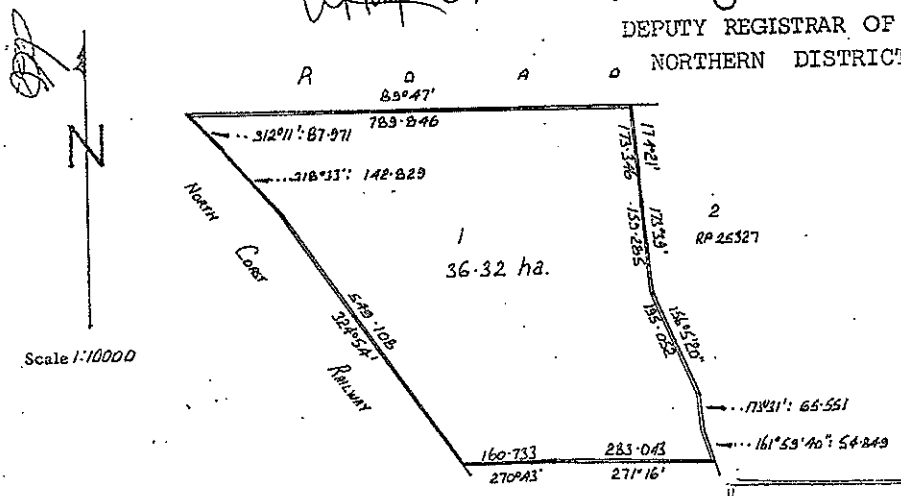

LEASE of part of the within land
TO:-
Plane Creek Central Mill Company Limited
Term 99 years from 1 Aug 1958
No. N 469050 PRODUCED 15 Sep 1961
at 3-35 p.m. REGD. 17 Oct 1961

DEP. REGISTRAR OF TITLES

BILL OF MORTGAGE to The National Bank of Australasia Limited
No. N 585850 PRODUCED 3 July 1968
at 10-45a.m. REGD 20 Aug 1968

DEP. REGISTRAR OF TITLES
NORTHERN DISTRICT

© The State of Queensland (Department of Natural Resources and Water) 2007

Certificate of Title.

VOL:N 256 FOLIO:144

20256144

N.D. a No. 11142

(C)

QUEENSLAND.

No. N. 32434

REFERENCE TO PREVIOUS

VOL. 169 FOLIO 132

REGISTER BOOK, VOL. 256 FOLIO 144

EDWARD SAMUEL KEATING

Farmer

of Sarina near Mackay pursuant to Memorandum of Conveyance No. N. 136328 produced the fifteenth day of May 1928, registered the nineteenth day of July 1928, is now seized of an Estate in Fee-simple, subject nevertheless to such encumbrances, liens, and interests as are by memorandum notified hereon, in All that piece of Land situated in the County of Carlisle Parish of Sarina

containing One hundred and eightytwo acres three roods

more or less, as shown on the Plan hereon, and therein edged red, Being Resubdivision 1 of Subdivision 3 of Portion 731 on plan Cat. No 6970 deposited in the office of the Deputy Registrar of Titles, Townsville

which said piece of Land is part of the portion marked 731 delineated in the Public Map of the said Parish deposited in the Office of the Surveyor-General, originally granted by Deed of Grant No. N8780

to Donald Inglis Parnell

Saving Always to the CROWN all the rights and interests reserved to it by the said Deed of Grant.

Kb. IN WITNESS whereof, I have hereunto signed my name and affixed my seal, this twenty first day of July One thousand nine hundred and twenty eight

Signed, Sealed, and Delivered, the twenty first day of July 1928 in presence of

A G Muirhead

Parish of Sarina

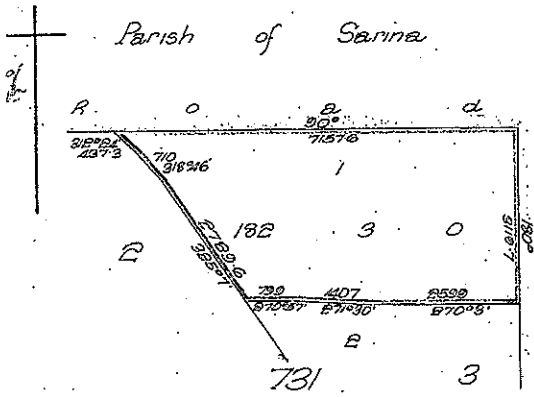

Actg DEPUTY REGISTRAR OF TITLES, NORTHERN DISTRICT REGISTRY.

ABEYANCE
N. 161.42
Brd 14.1.42

229055

Edward Samuel Keating in fee simple

7 March 40

as Administrator

Letters of Administration 29 Dec 17 Mar 1942

4 3.22 p

K M Williams

DEPUTY REGISTRAR OF TITLES

Scale, 20 chains per inch.

© The State of Queensland (Department of Natural Resources and Water) 2007

No. N 469050 LEASE produced 15 Sept 1961
at 3.35 p.m., registered 17 Oct 1961 from
The Union Trustee Company of Australia Limited
Plane Creek Central Mill Company Limited
Term 99 years from 1 Aug 1958
Rental £1 per year payable annually as demanded
So far as relates to the land described in lease
part of the within land is doubled in lease

DEP. REGISTRAR OF TITLES (NORTHERN DISTRICT)

Lease 469050
(Paid)
Reg/Encl 1633/194

By Virtue of Section 6 of The Trustee Companies Act of 1963, the name of the registered proprietor is changed to THE UNION-FIDELITY TRUSTEE COMPANY OF AUSTRALIA LIMITED.

DEPUTY REGISTRAR OF TITLES NORTHERN DISTRICT

Transfer 585849
Lease 469050 Fo 52 to 56

Edward Alfred Keating

to

now seised of an Estate in fee-simple in the within land.
Transfer No. 585849 Produced 3 Jul 1968 at 10.45 a.m.
Registered 30 Aug 1968
Subject to lease 469050

DEP. REGISTRAR OF TITLES (NORTHERN DISTRICT)

No. N 585850 Bill of Mortgage
to The National Bank of Australasia Limited
Produced 3 Jul 1968 at 10.45 a.m.
Registered 30 Aug 1968

DEP. REGISTRAR OF TITLES (NORTHERN DISTRICT)

No N 679657 By Plan Cat. No. 25327
the within land is subdivided into Lots 1 to 3
Produced 29 Aug 1972 at 11.0 a.m.
Registered 26 Oct 1973.

DEP. REGISTRAR OF TITLES (NORTHERN DISTRICT)

Motion of Intent to Resume 1762 Qld Railways
L64/2622
9/7/69
23/5/69

By Proclamation dated 6 June 1968 and published in the Government Gazette of 8 June 1968 under the provisions of the Acquisition of Land Act of 1967 to 1968" Lot 1 on RP 25327 being part of the land contained in Deed of Grant No 10660 parish of Koolburra is resumed for railway purposes and vested in the Commissioner for Railways

No. N 679664 PRODUCED 28 Aug 1972
at 10.00 a.m. REGD 30 APR 1974
Sec from mortgage

DEP. REGISTRAR OF TITLES (NORTHERN DISTRICT).

Motion of Intent to Resume No 84A
Qld Railways R/30.
L64/10173
23/7/69

REQUEST to issue Certificate of Title for Lots 1 and 3 on R.P. 25327 dated 23 Feb 1977
No. N 839194 PRODUCED 30 MAR 1977
at 10-00 a.m. REGD
Subject to lease 469050 for 10 years from 1/8/58 to 31/7/68
Subject to mortgage 585850

DEP. REGISTRAR OF TITLES (NORTHERN DISTRICT)

NW42
16/6

Lease 679664

Motion of Intent to Resume No 55A
Qld Railways R/30A.
L76/19408

N.D. o No.2264

QUEENSLAND.

No. N.13411

(C)

No. of Previous Deed of Grant N8780 Register Book, Vol. 169 Folio 132

VOL:N 169 FOLIO:132

20169132

CERTIFICATE OF TITLE.

Donald Inglis Parnell

of Charters Towers

pursuant to Memorandum of Request No. N. 58783 received the Third day of October A.D. 1913, I do now seized of an Estate in Fee-simple, subject nevertheless to such encumbrances, liens, and interests as are by memorandum notified hereon, in All that piece of Land situated in the County of Carlisle Parish of Saxina

Being Subdivision three of Portion seven hundred and thirtyone

containing by admeasurement Four hundred and eightyfour acres one rood thirtyone perches more or less, commencing at the Southeast corner of Subdivision two and bounded thence on the Southwest by that Subdivision bearing 338° 30' fifteen chains eightyfour links and one tenth of a link 340° 25' five chains seventyseven links and one tenth of a link 344° 36' five chains seventy links and half a link 345° 39' fiftyfive chains forty five links and seven tenths of a link 335° 58' twelve chains seventeen links and one tenth of a link 325° 3' twentynine chains thirty links and one tenth of a link 318° 20' seven chains ten links and 315° 18' forty chains thirtyseven links and three tenths of a link on the North by a road bearing 89° 59' twenty chains sixteen links and nine tenths of a link and 90° fifteen chains thirty links on the East by a road and a line bearing South one hundred and twenty chains seven links and on the South by Portion fiftyfive bearing 6 West twenty chains fiftyseven links and half a link to the point of commencement

originally granted by Deed of Grant No. N8780

to Donald Inglis Parnell

Saving Always to the Crown all the rights and interests reserved to it by the said Deed of Grant.

In Witness whereof, I have hereunto signed my name and affixed my seal this Twentieth day of October One thousand nine hundred and thirteen

Signed, Sealed, and Delivered, the 20th day of October 1913, in presence of

E. H. Spencer

C. S. French

Deputy Registrar of Titles, Northern District Registry.

REGISTRAR OF TITLES QUEENSLAND NORTHERN DISTRICT REGISTRY

Parish of Saxina

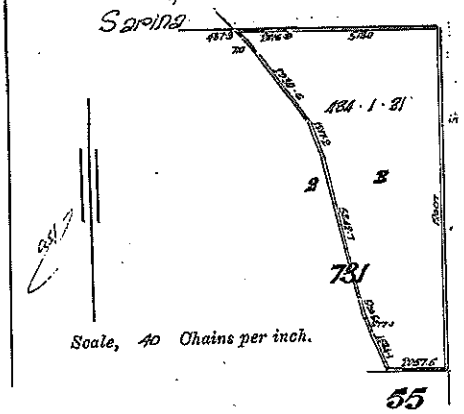

Scale, 40 Chains per inch.

No. N136328 TRANSFER of 182ac3rds. Res 1.
to Edward Samuel Keating
produced 15 May 1918 9.43 a.m.
registered 19 July 1918
Cancellation as above
Vide Vol. 256 Folio 144
Dep. Registrar of Titles (Northern District)

No. N137727 TRANSFER of 9ac2rds. 16pchs. Res 3.
to Peter Mathew Hansen
produced 1 Aug. 1918 11.30 a.m.
registered 15 Aug. 1918
Cancellation as above
Vide Vol. 257 Folio 106
Dep. Registrar of Titles (Northern District)

Gos N136328 Res 1 21-5-28.

Gos N 137727 Res 3 21-5-28

© The State of Queensland (Department of Natural Resources and Water) 2007

No. N 149481 TRANSFER of 119 acs 1 rd 27 pchs Res 2
to Alexander George Cole
produced 11 Apri 1930 at 1:37 pm
registered 26 Apr 1930
Cancelled as above
Vide Vol 271 Folio 67

Dep. Registrar of Titles
(Northern District)

Con N 1149481
Res 2 of Sub 3.
14/4/30.

Con NISS 451
Res 4.

(Con dead to issue
on NISS 482
+ mtge NISS 483
11/8/31)

No. N 155431 TRANSFER of 87 acs 18 pchs Res 4
to Fanny Violet Rasmussen and Herbert Elliott Rasmussen
produced 6 Aug 1931 at 1:25 pm
registered 3 Oct 1931
Cancelled as above
Vide Vol 280 Folio 17

Dep. Registrar of Titles
(Northern District).

No. N 8780

County Carlisle

Parish Sarina

Number and Date of Surrendered Grant } 57264 11th November 1884

Date of Surrender 23rd July 1913

Area Surrendered 945 acres

QUEENSLAND.

134

DEED OF GRANT OF LAND UNDER THE PROVISIONS OF SECTION 8 OF "THE LAND ACT OF 1910."

George the Fifth, by the Grace of God, of the United Kingdom of Great Britain and Ireland, and of the British Dominions beyond the Seas, King, Defender of the Faith:—

To All to whom these Presents shall come, Greeting:

WHEREAS, in pursuance of the provisions of an Act of Parliament of Our State of Queensland styled "*The Land Act of* 1910" Donald Inglis Parnell the Owner of the Land hereinafter mentioned, has surrendered to Us All that Parcel of Land in Our said State, containing by admeasurement Nine hundred and forty five acres be the same more or less, situated in the County of Carlisle Parish of Sarina Portion Seven hundred and thirty one being the whole of the Land contained in Deed of Grant No 57264 surrendered on the Twenty eighth day of July 1913 in consideration that a new Deed of Grant with the Description hereinafter contained should issue: Now Know Ye, That for the considerations aforesaid, and in further consideration of the Quit-Rent hereinafter reserved, We, with the advice of the Executive Council of Our said State, have Granted, and for Us, Our Heirs and Successors, do hereby Grant, unto the said Donald Inglis Parnell his administrators and assigns, subject to the several and respective Reservations hereinafter mentioned, All that

VOL: N 167 FOL: 134

20167134

Parcel of Land in Our said State, containing by admeasurement Nine hundred and sixty acres be the same more or less, situated in the County of Carlisle Parish of Sarina — Portion Seven hundred and thirty one Commencing at the North west corner of portion 55 and bounded thence on the South by that portion bearing East eighty chains and four links on the East by a line and a road bearing North one hundred and twenty chains and seven links on the North by a road bearing West eighty chains and on the West by a road bearing South one hundred and twenty chains to the point of commencement

as shown on Plan of Survey deposited in the Survey Office, with all the Rights and Appurtenances whatsoever thereto belonging:

To Hold unto the said Donald Inglis Parnell his administrators and assigns for ever, Yielding and Paying therefor Yearly unto Us, Our Heirs and Successors, the Quit-Rent of One Peppercorn for ever, if demanded: But Subject Nevertheless to the several Conditions and Reservations contained in and declared by the Laws of Our said State in that behalf, and to the Reservations and Conditions set forth in the said Deed of Grant No. 57264 to the Land so surrendered: In Testimony Whereof, We have caused this Our Grant to be Sealed with the Seal of Our said State.

WITNESS Our Trusty and Well-beloved Sir WILLIAM MACGREGOR, *Doctor of Medicine, Knight Grand Cross of Our Most Distinguished Order of St. Michael and St. George, Companion of Our Most Honourable Order of the Bath, Governor of Our State of* QUEENSLAND *and its Dependencies, in the Commonwealth of Australia, at Government House, Brisbane, in Queensland aforesaid, this* Twentieth *day of* September *in the* Fourth *year of Our Reign, and in the year of Our Lord One thousand nine hundred and* thirteen

Wm MacGregor

ENTERED in the Register of Country *Land Purchases* A, *Book* 186, *Folio* 60, *in the Survey Office, Brisbane, this* Twenty third *day of* September, 1913

Theodor Reinhold

for the SURVEYOR-GENERAL.

ENTERED in the Register Book, Vol. 167, *Folio* 134, *this* Thirtieth *day of* September 1913

A. E. Munch

REGISTRAR OF TITLES.

NORTHERN DISTRICT.

© The State of Queensland (Department of Natural Resources and Water) 2007

Parish of Sarina



Scale 40 chains to an inch

NEW TITLE No. N 29579a

PURSUANT to Memo of TRANSFER No. N58481 Produced 3 Oct 1913 at 10.5a.m, Regd. 11 Oct 1913

The Commissioner for Railways

is now SEISED of an Estate in FEE-SIMPLE in 20a. Or 24p. sub 2 of the within land, as per PLAN Cat. No.

Witness

Dep. Reg. of Titles. Northern District.

No. N58482 REQUEST to issue Certificate of Title for 939ac. 3rds 16pchs Subs 1 and 3 produced 3 day of Oct 1913, at 10.6am

Cancelled

Vide Vol. 169 Folio 131 - 132 Dep. Reg. of Titles. Northern District

THE DESCRIPTION OF THE WITHIN LAND IS CONVERTED TO LOT(S) Sub 2 2

ON REGISTERED PLAN No. 703635

5 AUG 1986

REGISTRAR OF TITLES

DEP. (NORTHERN DISTRICT)

Lot 101 on SP108584

CURRENT TITLE SEARCH
NATURAL RESOURCES AND WATER, QUEENSLAND

Request No: 1567457
Search Date: 07/08/2007 12:11

Title Reference: 50259760
Date Created: 16/03/1999

Previous Title: 20256144
20271068
20890063
21093092

REGISTERED OWNER

Dealing No: 703219504 11/03/1999

QUEENSLAND RAIL

ESTATE AND LAND

Estate in Fee Simple

LOT 101 SURVEY PLAN 108584
County of CARLISLE Parish of SARINA
Local Government: SARINA SHIRE

EASEMENTS, ENCUMBRANCES AND INTERESTS

1. Rights and interests reserved to the Crown by
Deed of Grant No. 20043121 (POR 731)
Deed of Grant No. 20167134 (POR 731)
Deed of Grant No. 20735164 (POR 1254)

ADMINISTRATIVE ADVICES - NIL
UNREGISTERED DEALINGS - NIL

CERTIFICATE OF TITLE ISSUED - No

** End of Current Title Search **

COPYRIGHT THE STATE OF QUEENSLAND (NATURAL RESOURCES AND WATER) [2007]
Requested By: D APPLICATIONS ABR

N

[Form 1] 79.737

QUEENSLAND

Deed of Grant of Land

Land Act 1962–1978

VOL:N1093 FOLIO:092

21093092

~~Acquired by~~

Elizabeth the Second, by the Grace of God, Queen of Australia, and Her other Realms and Territories, Head of the Commonwealth:—

To all to whom these Presents shall come, Greeting:

Whereas in conformity with the Laws and Regulations in force for the alienation of Crown Land in our State of Queensland, and in pursuance of the provisions of Section 92(2)(b) of the Railways Act 1914-1978

THE COMMISSIONER FOR RAILWAYS

has become entitled to a Deed of Grant in Fee-simple of the Land hereinafter described:

NOW KNOW YE, in consideration of the premises ~~and of the sum of~~ ~~for Us, and on Our behalf, paid into the Office in Brisbane of the Department of Lands or at any District Land Office of Our said State,~~ and in further consideration of the Quit-Rent hereinafter reserved, WE, with the advice of The Executive Council of Our said State, have granted, and for Us, Our Heirs and Successors, do hereby Grant unto the said

THE COMMISSIONER FOR RAILWAYS, his Successors

and Assigns, subject to the Reservations hereinafter mentioned,

All That Parcel of Land in our State, containing by admeasurement 4376 SQUARE METRES

be the same more or less, situated in the County of CARLISLE Parish of SARINA,

PORTION ONE HUNDRED AND TWENTY-ONE,

as delineated on plan of Survey catalogue No. Ci.3384 deposited in the Office of the Surveyor-General and as shown edged red on diagram hereon with all the Rights and Appurtenances whatsoever thereto belonging. To Hold unto the said

THE COMMISSIONER FOR RAILWAYS, his Successors

and Assigns for ever, Yielding and Paying therefor Yearly unto Us, Our Heirs and Successors, the Quit-Rent of One Peppercorn for ever, if demanded: But Subject Nevertheless to the several Conditions and Reservations contained in and declared by the Land Act 1962-1978, the Mining Act 1968-1976 and the Petroleum Act 1923-1976: AND WE do hereby reserve unto Us, Our Heirs and Successors, all Gold and Minerals (the term "Minerals" to have the same meaning as in the Mining Act 1968-1976), on and below the surface of the said Land, and all Mines of Gold and Minerals, on and below the surface of the said Land: AND WE do hereby also reserve unto Us, Our Heirs and Successors, and to such persons as shall from time to time be duly authorised by Us in that behalf, the free right and privilege of access, including ingress, egress, and regress, into, upon, over, and out of the said Land, for the purpose of searching for or working Gold and Minerals or any of them, or Mines of Gold and Minerals, or any of them, in any part of the said Land: AND WE do hereby also reserve unto Us, Our Heirs and Successors, all Petroleum (the term "Petroleum" to have the same meaning as in the Petroleum Act 1923-1976), on or below the surface of the said Land: AND also all rights of access for the purpose of searching for, and for the operations of obtaining Petroleum in any part of the said Land: AND also all rights of way for access and for pipe lines and other purposes requisite for obtaining and conveying Petroleum in the event of Petroleum being obtained in any part of the said Land:

IN TESTIMONY WHEREOF, We have caused this Our Grant to be Sealed with the Seal of Our said State.

WITNESS Our Trusty and Well-beloved His Excellency Commodore SIR JAMES MAXWELL RAMSAY, *Knight Commander of the Most Distinguished Order of Saint Michael and Saint George, Commander of the Most Excellent Order of the British Empire, upon whom has been conferred the Decoration of the Distinguished Service Cross, and Commodore in the Royal Australian Navy (Retired), Governor in and over the State of Queensland and its Dependencies in the Commonwealth of Australia, at Government House, Brisbane, in Queensland aforesaid, this* Seventeenth *day of* May *, in the twenty-* eighth *year of Our Reign and in the year of Our Lord One thousand nine hundred and seventy-* nine.

ENTERED at Country *Land in the Register Book, Vol.* 441 *Folio* 392 *in the Office of the Surveyor-General, Queensland,*
60. *this* Twenty-third *day of* May 1979.

SURVEYOR-GENERAL.

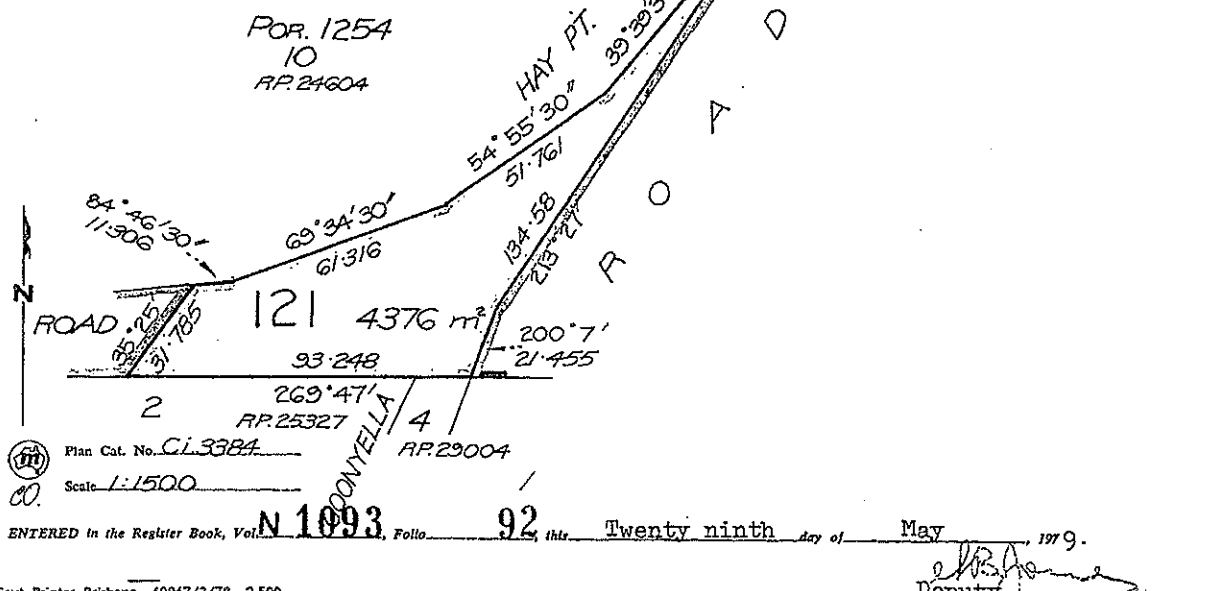

Plan Cat. No. Ci.3384

Scale 1:1500

60.

ENTERED in the Register Book, Vol. N 1093 *Folio* 92 *this* Twenty ninth *day of* May 1979.

Deputy REGISTRAR OF TITLES,
(NORTHERN DISTRICT)

Govt. Printer, Brisbane—60967/3/78—2,500

PM.

© The State of Queensland (Department of Natural Resources and Water) 2007

THE DESCRIPTION OF THE WITHIN LAND IS CONVERTED TO LOT(S) 121

ON ~~REGISTERED~~ PLAN No. CT 3384

1 JUL 1986

DEP. REGISTRAR OF TITLES
(NORTHERN DISTRICT)

A 137419

(C)

Dealing No.N674907

Reference to previous

Volume	Folio
N735	164

QUEENSLAND.

CERTIFICATE OF TITLE

VOL:N 890 FOLIO:063

20890063

VOL. N 890 FOLIO 63

THE COMMISSIONER FOR RAILWAYS

is now seised of an Estate in Fee-simple, subject nevertheless to such encumbrances, liens, and interests as are by memorandum notified hereon, in All that piece of Land situated in the County of Carlisle Parish of Sarina City of ------

Containing 6.571 hectares

more or less, as shown on the Plan hereon, and therein edged red, Being Lot 10 on Registered Plan No. 25061

SAVING ALWAYS to the Crown all the rights and interests reserved to it by the original Deed of Grant ~~xxx~~ .Volume N735 Folio 164 (Portion 1254)

IN WITNESS whereof, I have hereunto signed my name and affixed my seal, this 19th day of January One thousand nine hundred and seventy three

Signed, Sealed, and Delivered)
in presence of)
)

DEPUTY REGISTRAR OF TITLES.
NORTHERN DISTRICT REGISTRY.

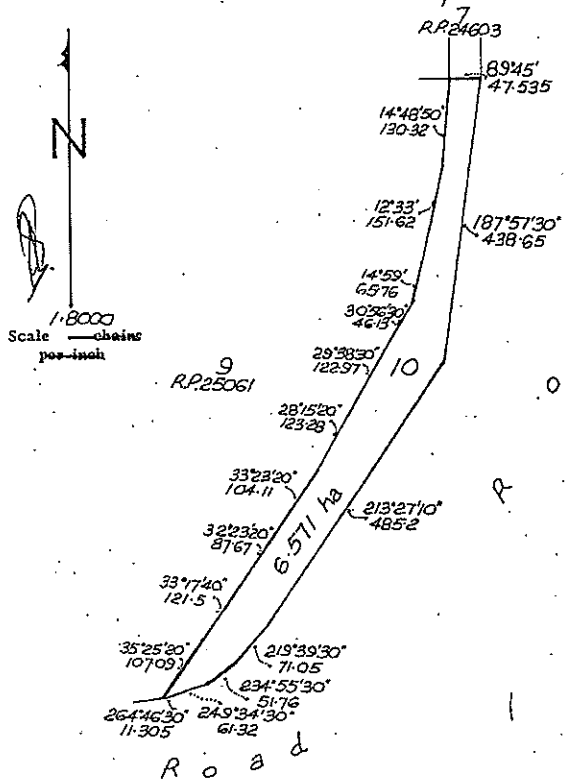

© The State of Queensland (Department of Natural Resources and Water) 2007

Lot 6 on RP746880

CURRENT TITLE SEARCH
NATURAL RESOURCES AND WATER, QUEENSLAND

Request No: 1567478
Search Date: 07/08/2007 12:11

Title Reference: 21091219
Date Created: 22/03/1979

Previous Title: 21042166

REGISTERED OWNER | Interest

Dealing No: 700529867 01/03/1995

MERVYN EDWARD KEATING | 1/2
KEVIN LESLIE KEATING | 1/2

AS TENANTS IN COMMON

ESTATE AND LAND

Estate in Fee Simple

LOT 6 REGISTERED PLAN 746880
County of CARLISLE Parish of SARINA
Local Government: SARINA SHIRE

EASEMENTS, ENCUMBRANCES AND INTERESTS

1. Rights and interests reserved to the Crown by
   Deed of Grant No. 20167134 (POR 731)

2. MORTGAGE No 701543492 11/09/1996 at 12:28
   to
   QUEENSLAND INDUSTRY DEVELOPMENT CORPORATION

3. MORTGAGE No 704842839 21/06/2001 at 14:26
   QUEENSLAND RURAL ADJUSTMENT AUTHORITY

ADMINISTRATIVE ADVICES - NIL
UNREGISTERED DEALINGS - NIL

CERTIFICATE OF TITLE ISSUED - No

Caution - Charges do not necessarily appear in order of priority

** End of Current Title Search **

COPYRIGHT THE STATE OF QUEENSLAND (NATURAL RESOURCES AND WATER) [2007]
Requested By: D APPLICATIONS ABR

A 342651

(C)
Dealing No. N839194

Reference to previous

Volume 256 Folio 144

QUEENSLAND

CERTIFICATE OF TITLE

VOL:N1042 FOLIO:166

21042166

VOL. N1042 FOLIO 166

EDWARD ALFRED KEATING

is now seised of an Estate in Fee-simple, subject nevertheless to such encumbrances, liens, and interests as are by memorandum notified hereon, in All that piece of Land situated in the County of Carlisle Parish of Sarina City of ----- Containing 28.43 hectares

more or less, as shown on the Plan hereon, and therein edged red, Being Lot 3 on Registered Plan No. 25327

SAVING ALWAYS to the Crown all the rights and interests reserved to it by the original Deed of Grant No . N8780 (Portion 731)

IN WITNESS whereof, I have hereunto signed my name and affixed my seal, this 4th day of April One thousand nine hundred and seventy seven

Signed, Sealed, and Delivered)
in presence of)
)
)

DEPUTY REGISTRAR OF TITLES.
NORTHERN DISTRICT REGISTRY

REGISTRAR OF TITLES NORTHERN DISTRICT REGISTRY QUEENSLAND

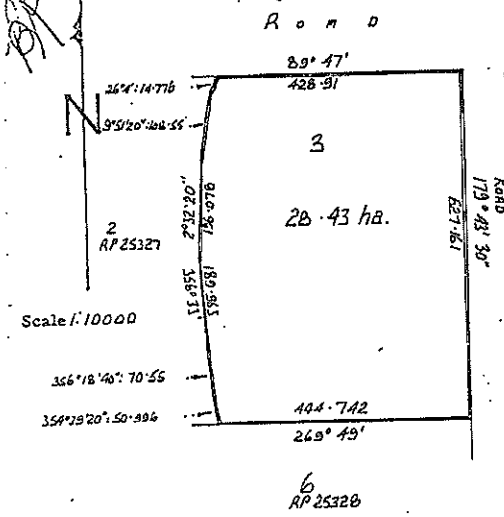

Plan 29004
N 856317
(Lots 3 & 4)
Cancell Lot 3
on R.P. 25327
Res N856318

BY PLAN CAT. No. 29004 the within land is subdivided into Lots 3 and 4

No. N 856317 PRODUCED 30 Aug 1977
at 11-04 a.m. REGD. 28 SEP 1977

DEP. REGISTRAR OF TITLES
(NORTHERN DISTRICT)

By Resumption Lot 4 on R.P. 29004

of the within land is resumed for (Railway) purposes and vested in The Commissioner for Railways

No. N856318 PRODUCED 30 Aug 1977
at 11-04 a.m. REGD. 28 SEP 1977

Free from Mortgage

Reference to New Titles
Vol. N 1066 Fol. 173

DEP. REGISTRAR OF TITLES
(NORTHERN DISTRICT)

BILL OF MORTGAGE to The National Bank of Australasia Limited
No. N 585850 PRODUCED 3 July 1968
at 10-45 a.m. REGD. 20 Aug 1968

DEP. REGISTRAR OF TITLES
(NORTHERN DISTRICT)

© The State of Queensland (Department of Natural Resources and Water) 2007

REQUEST to issue Certificate of Title for Lot 3 on RP 29004

No. N 907164 PRODUCED 14 Mar 1979 N 907164

at 4.50 p.m. REGD 15 Mar 1979

Subject to Bill of Mortgage No N 658584 3)

Vol. N1091

Fol. 219.

Acting

DEP. REGISTRAR OF TITLES
(NORTHERN DISTRICT)

Lot 4 on RP725328

CURRENT TITLE SEARCH
NATURAL RESOURCES AND WATER, QUEENSLAND

Request No: 1567492
Search Date: 07/08/2007 12:12 Title Reference: 20964026
Date Created: 09/09/1974

Previous Title: 20271068

REGISTERED OWNER Interest

Dealing No: 705765785 03/07/2002

MARION EVA KEATING 1/2
RAYMOND GARY KEATING 1/2

AS TENANTS IN COMMON

ESTATE AND LAND

Estate in Fee Simple

LOT 4 REGISTERED PLAN 725328
County of CARLISLE Parish of SARINA
Local Government: SARINA SHIRE

EASEMENTS, ENCUMBRANCES AND INTERESTS

1. Rights and interests reserved to the Crown by
Deed of Grant No. 20167134 (POR 731)

2. LEASE No 602562753 (N447249) 28/04/1960
OF PART OF THE LAND
TO PLANE CREEK CENTRAL MILL COMPANY LIMITED
ORIGINAL TERM: FOR 99 YEARS
COMMENCING 01 AUG 1958
OR OPTIONS AS MAY BE STATED

ADMINISTRATIVE ADVICES - NIL
UNREGISTERED DEALINGS - NIL

CERTIFICATE OF TITLE ISSUED - Yes 20/08/2002 705872594 Certificate No. 2

Caution - Charges do not necessarily appear in order of priority

** End of Current Title Search **

COPYRIGHT THE STATE OF QUEENSLAND (NATURAL RESOURCES AND WATER) [2007]
Requested By: D APPLICATIONS ABR

A 342650

(C)

Dealing No. N839194

Reference to previous

Volume	Folio
256	144

QUEENSLAND.

DIEU ET MON DROIT

CERTIFICATE OF TITLE

VOL:N1042 FOLIO:165

21042165

VOL. N 1042 FOLIO 165

EDWARD ALFRED KEATING

is now seised

of an Estate in Fee-simple, subject nevertheless to such encumbrances, liens, and interests as are by memorandum notified hereon, in All that piece of Land situated in the County of Carlisle Parish of Sarina City of -----

Containing 36.32 hectares

more or less, as shown on the Plan hereon, and therein edged red, Being Lot 1 on Registered Plan No. 25327

SAVING ALWAYS to the Crown all the rights and interests reserved to it by the original Deed of Grant No .N8780 (Portion 731)

IN WITNESS whereof, I have hereunto signed my name and affixed my seal, this 4th day of April One thousand nine hundred and seventy seven

Signed, Sealed, and Delivered)
in presence of)
)

DEPUTY REGISTRAR OF TITLES
NORTHERN DISTRICT REGISTRY

REGISTRAR OF TITLES NORTHERN DISTRICTS REGISTRY QUEENSLAND

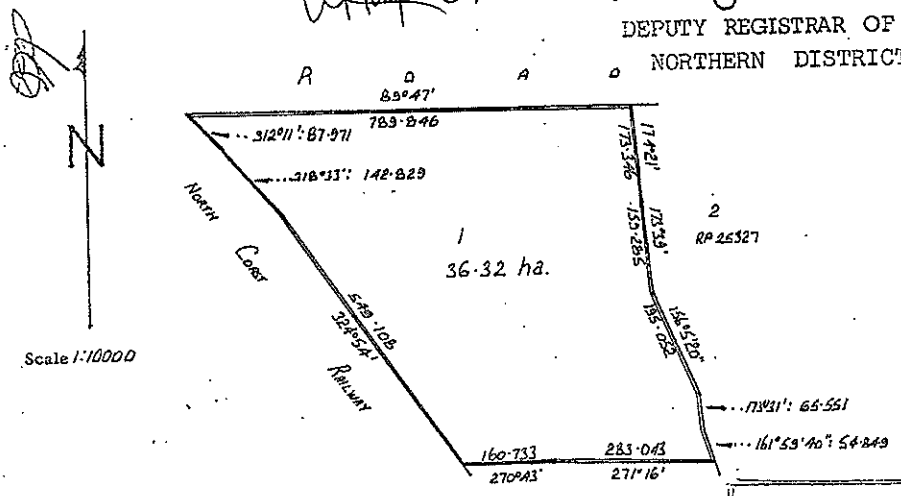

LEASE of part of the within land
TO:-
Plane Creek Central Mill Company Limited
Term 99 years from 1 Aug 1958
No. N 469050 PRODUCED 15 Sep 1961
at 3-35 p.m. REGD. 17 Oct 1961

DEP. REGISTRAR OF TITLES

BILL OF MORTGAGE to The National Bank of Australasia Limited
No. N 585850 PRODUCED 3 July 1968
at 10-45a.m. REGD 20 Aug 1968

DEP. REGISTRAR OF TITLES
NORTHERN DISTRICT

© The State of Queensland (Department of Natural Resources and Water) 2007

Certificate of Title.

VOL:N 256 FOLIO:144

20256144

N.D. a No. 11142

(C)

QUEENSLAND.

No. N. 32434

REFERENCE TO PREVIOUS

VOL. 169 FOLIO 132

REGISTER BOOK, VOL. 256 FOLIO 144

EDWARD SAMUEL KEATING

Farmer

of Sarina near Mackay pursuant to Memorandum of Conveyance No. N. 136328 produced the fifteenth day of May 1928, registered the nineteenth day of July 1928, is now seized of an Estate in Fee-simple, subject nevertheless to such encumbrances, liens, and interests as are by memorandum notified hereon, in All that piece of Land situated in the County of Carlisle Parish of Sarina

containing One hundred and eightytwo acres three roods

more or less, as shown on the Plan hereon, and therein edged red, Being Resubdivision 1 of Subdivision 3 of Portion 731 on plan Cat. No 6970 deposited in the office of the Deputy Registrar of Titles, Townsville

which said piece of Land is part of the portion marked 731 delineated in the Public Map of the said Parish deposited in the Office of the Surveyor-General, originally granted by Deed of Grant No. N8780

to Donald Inglis Parnell

Saving Always to the CROWN all the rights and interests reserved to it by the said Deed of Grant.

Kb. IN WITNESS whereof, I have hereunto signed my name and affixed my seal, this twenty first day of July One thousand nine hundred and twenty eight

Signed, Sealed, and Delivered, the twenty first day of July 1928 in presence of

A G Muirhead

Parish of Sarina

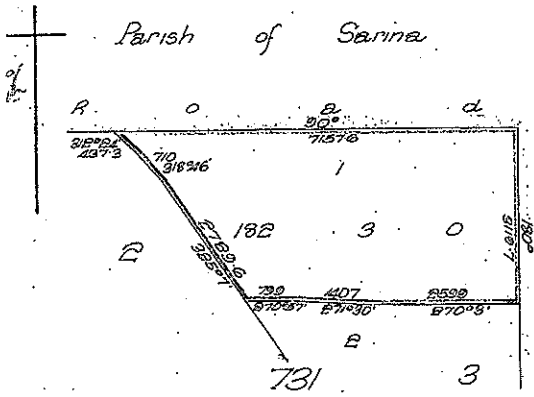

Actg DEPUTY REGISTRAR OF TITLES, NORTHERN DISTRICT REGISTRY.

ABEYANCE
N. 161.42
Brd 14.1.42

229055

Edward Samuel Keating in fee simple

7 March 40

as Administrator

Letters of Administration 29 Dec 17 Mar 1942

4 3.22 p

K M Williams

DEPUTY REGISTRAR OF TITLES

Scale, 20 chains per inch.

© The State of Queensland (Department of Natural Resources and Water) 2007

No. N 469050 LEASE produced 15 Sept 1961
at 3.35 p.m., registered 17 Oct 1961 from
The Union Trustee Company of Australia Limited
Plane Creek Central Mill Company Limited
Term 99 years from 1 Aug 1958
Rental £1 per year payable annually as demanded
So far as relates to the land described in lease
part of the within land is doubled in lease

DEP. REGISTRAR OF TITLES (NORTHERN DISTRICT)

Lease 469050
(Paid)
Reg/Encl 1633/194

By Virtue of Section 6 of The Trustee Companies Act of 1963, the name of the registered proprietor is changed to THE UNION-FIDELITY TRUSTEE COMPANY OF AUSTRALIA LIMITED.

DEPUTY REGISTRAR OF TITLES NORTHERN DISTRICT

Transfer 585849
Lease 469050 Fo 52 to 56

Edward Alfred Keating

to

now seised of an Estate in fee-simple in the within land.
Transfer No. 585849 Produced 3 Jul 1968 at 10.45 a.m.
Registered 30 Aug 1968
Subject to lease 469050

DEP. REGISTRAR OF TITLES (NORTHERN DISTRICT)

No. N 585850 Bill of Mortgage
to The National Bank of Australasia Limited
Produced 3 Jul 1968 at 10.45 a.m.
Registered 30 Aug 1968

DEP. REGISTRAR OF TITLES (NORTHERN DISTRICT)

No N 679657 By Plan Cat. No. 25327
the within land is subdivided into Lots 1 to 3
Produced 29 Aug 1972 at 11.0 a.m.
Registered 26 Oct 1973.

DEP. REGISTRAR OF TITLES (NORTHERN DISTRICT)

Motion of Intent to Resume 1762 Qld Railways
L64/2622
9/7/69
23/5/69

By Proclamation dated 6 June 1968 and published in the Government Gazette of 8 June 1968 under the provisions of the Acquisition of Land Act of 1967 to 1968" Lot 1 on RP 25327 being part of the land contained in Deed of Grant No 10660 parish of Koolburra is resumed for railway purposes and vested in the Commissioner for Railways

No. N 679664 PRODUCED 28 Aug 1972
at 10.00 a.m. REGD 30 APR 1974
Sec from mortgage

DEP. REGISTRAR OF TITLES (NORTHERN DISTRICT).

Motion of Intent to Resume No 84A
Qld Railways R/30.
L64/10173
23/7/69

REQUEST to issue Certificate of Title for Lots 1 and 3 on R.P. 25327 dated 23 Feb 1977
No. N 839194 PRODUCED 30 MAR 1977
at 10-00 a.m. REGD
Subject to lease 469050 for 10 years from 1/8/58 to 31/7/68
Subject to mortgage 585850

DEP. REGISTRAR OF TITLES (NORTHERN DISTRICT)

NW42
16/6

Lease 679664

Motion of Intent to Resume No 55A
Qld Railways R/30A.
L76/19408

N.D. o No.2264

QUEENSLAND.

No. N.13411

(C)

No. of Previous Deed of Grant N8780 Register Book, Vol. 169 Folio 132

VOL:N 169 FOLIO:132

20169132

CERTIFICATE OF TITLE.

Donald Inglis Parnell

of Charters Towers

pursuant to Memorandum of Request No. N. 58783 received the Third day of October A.D. 1913, I do now seized of an Estate in Fee-simple, subject nevertheless to such encumbrances, liens, and interests as are by memorandum notified hereon, in All that piece of Land situated in the County of Carlisle Parish of Saxina

Being Subdivision three of Portion seven hundred and thirtyone

containing by admeasurement Four hundred and eightyfour acres one rood thirtyone perches more or less, commencing at the Southeast corner of Subdivision two and bounded thence on the Southwest by that Subdivision bearing 338° 30' fifteen chains eightyfour links and one tenth of a link 340° 25' five chains seventyseven links and one tenth of a link 344° 36' five chains seventy links and half a link 345° 39' fiftyfive chains forty five links and seven tenths of a link 335° 58' twelve chains seventeen links and one tenth of a link 325° 3' twentynine chains thirty links and one tenth of a link 318° 20' seven chains ten links and 315° 18' forty chains thirtyseven links and three tenths of a link on the North by a road bearing 89° 59' twenty chains sixteen links and nine tenths of a link and 90° fifteen chains thirty links on the East by a road and a line bearing South one hundred and twenty chains seven links and on the South by Portion fiftyfive bearing 6 West twenty chains fiftyseven links and half a link to the point of commencement

originally granted by Deed of Grant No. N8780

to Donald Inglis Parnell

Saving Always to the Crown all the rights and interests reserved to it by the said Deed of Grant.

In Witness whereof, I have hereunto signed my name and affixed my seal this Twentieth day of October One thousand nine hundred and thirteen

Signed, Sealed, and Delivered, the 20th day of October 1913, in presence of

E. H. Spencer

C. S. French

Deputy Registrar of Titles, Northern District Registry.

REGISTRAR OF TITLES QUEENSLAND NORTHERN DISTRICT REGISTRY

Parish of Saxina

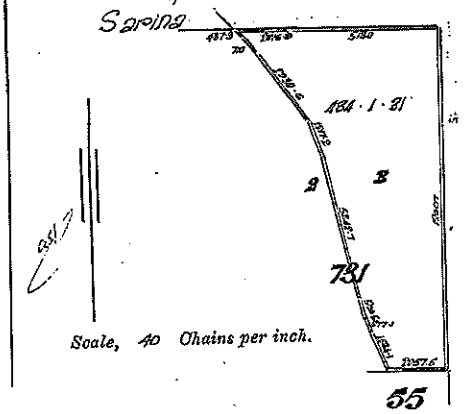

Scale, 40 Chains per inch.

No. N136328 TRANSFER of 182ac3rds. Res 1.
to Edward Samuel Keating
produced 15 May 1918 9.43 a.m.
registered 19 July 1918
Cancellation as above
Vide Vol. 256 Folio 144
Dep. Registrar of Titles (Northern District)

No. N137727 TRANSFER of 9ac2rds. 16pchs. Res 3.
to Peter Mathew Hansen
produced 1 Aug. 1918 11.30 a.m.
registered 15 Aug. 1918
Cancellation as above
Vide Vol. 257 Folio 106
Dep. Registrar of Titles (Northern District)

Gos N136328 Res 1 21-5-28.

Gos N 137727 Res 3 21-5-28

© The State of Queensland (Department of Natural Resources and Water) 2007

No. N 149481 TRANSFER of 119 acs 1 rd 27 pchs Res 2
to Alexander George Cole
produced 11 Apri 1930 at 1:37 pm
registered 26 Apr 1930
Cancelled as above
Vide Vol 271 Folio 67

Dep. Registrar of Titles
(Northern District)

Con N 1149481
Res 2 of Sub 3.
14/4/30.

Con NISS 451
Res 4.

(Con dead to issue
on NISS 482
+ mtge NISS 483
11/8/31)

No. N 155431 TRANSFER of 87 acs 18 pchs Res 4
to Fanny Violet Rasmussen and Herbert Elliott Rasmussen
produced 6 Aug 1931 at 1:25 pm
registered 3 Oct 1931
Cancelled as above
Vide Vol 280 Folio 17

Dep. Registrar of Titles
(Northern District).

No. N 8780

County Carlisle

Parish Sarina

Number and Date of Surrendered Grant } 57264 11th November 1884

Date of Surrender 23rd July 1913

Area Surrendered 945 acres

QUEENSLAND.

134

DEED OF GRANT OF LAND UNDER THE PROVISIONS OF SECTION 8 OF "THE LAND ACT OF 1910."

George the Fifth, by the Grace of God, of the United Kingdom of Great Britain and Ireland, and of the British Dominions beyond the Seas, King, Defender of the Faith:—

To All to whom these Presents shall come, Greeting:

WHEREAS, in pursuance of the provisions of an Act of Parliament of Our State of Queensland styled "*The Land Act of* 1910" Donald Inglis Parnell the Owner of the Land hereinafter mentioned, has surrendered to Us All that Parcel of Land in Our said State, containing by admeasurement Nine hundred and forty five acres be the same more or less, situated in the County of Carlisle Parish of Sarina Portion Seven hundred and thirty one being the whole of the Land contained in Deed of Grant No 57264 surrendered on the Twenty eighth day of July 1913 in consideration that a new Deed of Grant with the Description hereinafter contained should issue: Now Know Ye, That for the considerations aforesaid, and in further consideration of the Quit-Rent hereinafter reserved, We, with the advice of the Executive Council of Our said State, have Granted, and for Us, Our Heirs and Successors, do hereby Grant, unto the said Donald Inglis Parnell his administrators and assigns, subject to the several and respective Reservations hereinafter mentioned, All that

VOL: N 167 FOL: 134

20167134

Parcel of Land in Our said State, containing by admeasurement Nine hundred and sixty acres be the same more or less, situated in the County of Carlisle Parish of Sarina — Portion Seven hundred and thirty one Commencing at the North west corner of portion 55 and bounded thence on the South by that portion bearing East eighty chains and four links on the East by a line and a road bearing North one hundred and twenty chains and seven links on the North by a road bearing West eighty chains and on the West by a road bearing South one hundred and twenty chains to the point of commencement

as shown on Plan of Survey deposited in the Survey Office, with all the Rights and Appurtenances whatsoever thereto belonging:

To Hold unto the said Donald Inglis Parnell his administrators and assigns for ever, Yielding and Paying therefor Yearly unto Us, Our Heirs and Successors, the Quit-Rent of One Peppercorn for ever, if demanded: But Subject Nevertheless to the several Conditions and Reservations contained in and declared by the Laws of Our said State in that behalf, and to the Reservations and Conditions set forth in the said Deed of Grant No. 57264 to the Land so surrendered: In Testimony Whereof, We have caused this Our Grant to be Sealed with the Seal of Our said State.

WITNESS Our Trusty and Well-beloved Sir WILLIAM MACGREGOR, *Doctor of Medicine, Knight Grand Cross of Our Most Distinguished Order of St. Michael and St. George, Companion of Our Most Honourable Order of the Bath, Governor of Our State of* QUEENSLAND *and its Dependencies, in the Commonwealth of Australia, at Government House, Brisbane, in Queensland aforesaid, this* Twentieth *day of* September *in the* Fourth *year of Our Reign, and in the year of Our Lord One thousand nine hundred and* thirteen

Wm MacGregor

ENTERED in the Register of Country *Land Purchases* A, *Book* 186, *Folio* 60, *in the Survey Office, Brisbane, this* Twenty third *day of* September, 1913

Theodor Reinhold

for the SURVEYOR-GENERAL.

ENTERED in the Register Book, Vol. 167, *Folio* 134, *this* Thirtieth *day of* September 1913

A. E. Munch

REGISTRAR OF TITLES.

NORTHERN DISTRICT.

© The State of Queensland (Department of Natural Resources and Water) 2007

Parish of Sarina



Scale 40 chains to an inch

NEW TITLE No. N 29579a

PURSUANT to Memo of TRANSFER No. N58481 Produced 3 Oct 1913 at 10.5a.m, Regd. 11 Oct 1913

The Commissioner for Railways

is now SEISED of an Estate in FEE-SIMPLE in 20a. Or 24p. sub 2 of the within land, as per PLAN Cat. No.

Witness

Dep. Reg. of Titles. Northern District.

No. N58482 REQUEST to issue Certificate of Title for 939ac. 3rds 16pchs Subs 1 and 3 produced 3 day of Oct 1913, at 10.6am

Cancelled

Vide Vol. 169 Folio 131 - 132 Dep. Reg. of Titles. Northern District

THE DESCRIPTION OF THE WITHIN LAND IS CONVERTED TO LOT(S) Sub 2 2

ON REGISTERED PLAN No. 703635

5 AUG 1986

REGISTRAR OF TITLES

DEP. (NORTHERN DISTRICT)

Lot 8 on RP741153

CURRENT TITLE SEARCH
NATURAL RESOURCES AND WATER, QUEENSLAND

Request No: 1567504
Search Date: 07/08/2007 12:12

Title Reference: 21417129
Date Created: 13/10/1989

Previous Title: 20964027

REGISTERED OWNER

Interest

Dealing No: 705765785 03/07/2002

MARION EVA KEATING 1/2
RAYMOND GARY KEATING 1/2

AS TENANTS IN COMMON

ESTATE AND LAND

Estate in Fee Simple

LOT 8 REGISTERED PLAN 741153
County of CARLISLE Parish of SARINA
Local Government: SARINA SHIRE

EASEMENTS, ENCUMBRANCES AND INTERESTS

1. Rights and interests reserved to the Crown by
Deed of Grant No. 20167134 (POR 731)

ADMINISTRATIVE ADVICES - NIL
UNREGISTERED DEALINGS - NIL

CERTIFICATE OF TITLE ISSUED - Yes 20/08/2002 705872594 Certificate No. 2

** End of Current Title Search **

COPYRIGHT THE STATE OF QUEENSLAND (NATURAL RESOURCES AND WATER) [2007]
Requested By: D APPLICATIONS ABR

A. 226605

(C)

Dealing No. N732135

Reference to previous

Volume	Folio
271	68

QUEENSLAND.

CERTIFICATE OF TITLE

VOL:N 964 FOLIO:027

20964027

VOL. N 964 FOLIO 27

RAYMOND ALLAN KEATING

is now seised of an Estate in Fee-simple, subject nevertheless to such encumbrances, liens, and interests as are by memorandum notified hereon, in All that piece of Land situated in the County of Carlisle Parish of Sarina City of -----

Containing 23.78 hectares

more or less, as shown on the Plan hereon, and therein edged red, Being Lot 6 on Registered Plan No. 25328

SAVING ALWAYS to the Crown all the rights and interests reserved to it by the original Deed of Grant No . N8780 (Portion 731)

IN WITNESS whereof, I have hereunto signed my name and affixed my seal, this 9th day of September One thousand nine hundred and seventy four

Signed, Sealed, and Delivered)
in presence of B Finnigan)
)

DEPUTY REGISTRAR OF TITLES.
NORTHERN DISTRICT REGISTRY.

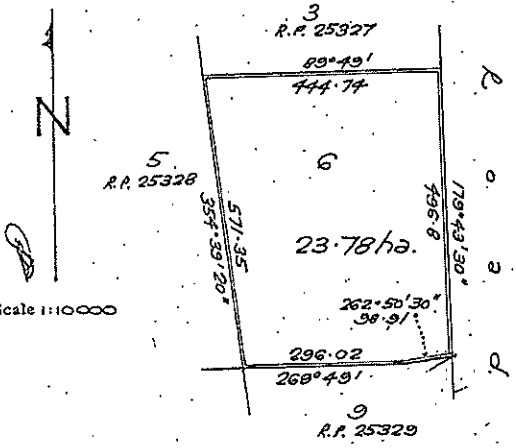

NIR No. 925
by Old Railways
C24/10/55
29/12/1962

By Resumption Lot 7 on RP 744153
of the within land is Taken
and vested in The Commissioner for Railways
No. T380294Y PRODUCED 8 Nov 1988
REGISTERED 29 NOV 1988
Reference to New Title(s)
Vol. N1330 Fol. 115
DEPUTY REGISTRAR OF TITLES (NORTHERN DISTRICT)

BY PLAN CAT. No. 744153 the within land is subdivided into Lots 7 & 8
No. T380294Y PRODUCED 8 Nov 1988
REGD.
29 NOV 1988
Acting DEP. REGISTRAR OF TITLES (NORTHERN DISTRICT)

REQUEST to Issue Certificate of Title for Lot 8 on RP 744153
No. T445536 PRODUCED 4 Oct 1989
REGD.
Vol. N1417 Fol. 129
10 OCT 1989
Acting DEPUTY REGISTRAR OF TITLES (NORTHERN DISTRICT)

© The State of Queensland (Department of Natural Resources and Water) 2007

Certificate of Title.

VOL:N 271 FOLIO:068

20271068

(C)

QUEENSLAND.

No. N. 35768

REFERENCE TO PREVIOUS

VOL. 169 FOLIO 132

REGISTER BOOK, VOL. 271 FOLIO 68

N.D. a No. 13434

ALEXANDER GEORGE COLE

of _____ pursuant to Memorandum of Conveyance No. N. 149481 produced the eleventh day of April 19 30, registered the twentysixth day of April 19 30, is now seized _____ of an Estate in Fee-simple, subject nevertheless to such encumbrances, liens, and interests as are by memorandum notified hereon, in All that piece of Land situated in the County of Carlisle Parish of Sarina

containing One hundred and nineteen acres one rood and twentyseven perches

more or less, as shown on the Plan hereon, and therein edged red, Being Resubdivision 2 of Subdivision 3 of Portion 731 on plan Cat No. 6970 deposited in the office of the Deputy Registrar of Titles, Townsville

which said piece of Land is part of the Portion marked 731 delineated in the Public Map of the said Parish deposited in the Office of the Surveyor-General, originally granted by Deed of Grant No. 18780

to Donald Inglis Parnell

Saving Always to the CROWN all the rights and interests reserved to it by the said Deed of Grant.

IN WITNESS whereof, I have hereunto signed my name and affixed my seal, this twelfth day of May One thousand nine hundred and thirty

Signed, Sealed, and Delivered, the twelfth day of May 1930 in presence of A. G. Muirhead

R. Thomson

DEPUTY REGISTRAR OF TITLES,
NORTHERN DISTRICT REGISTRY.

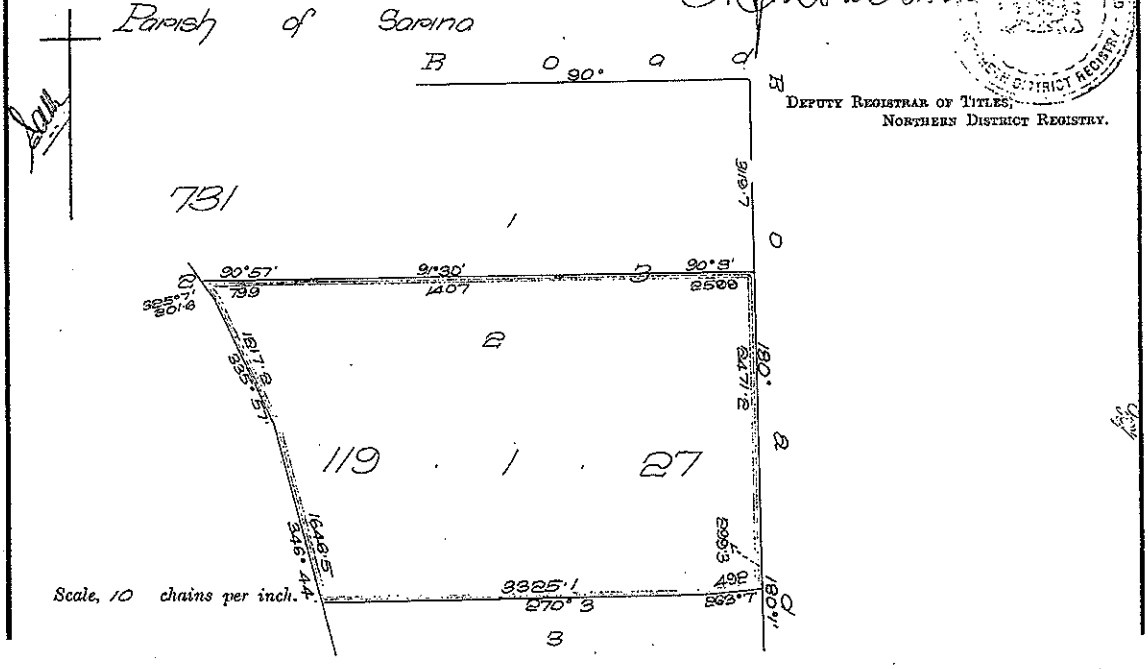

© The State of Queensland (Department of Natural Resources and Water) 2007

No. 213/621 of the death on the 8 June 38 of Alexander George Cole in fee simple in the within land to Mary Elizabeth Cole widow as devisee as appears by Probate copy of will and documentary evidence. Produced 14 Dec 1939 at 3.35 p.m. Entered 12 Mar 1940

DEP. REGISTRAR OF TITLES (NORTHERN DISTRICT)

PURSUANT to Memo. of TRANSFER No. N 213772 produced 16 Jan 1940 at 3.32 p.m., registered 12 Mar 1940 Francis Herbert Cole is now SEISED of an Estate IN FEE SIMPLE in the WHOLE of the within Land.

DEP. REGISTRAR OF TITLES (NORTHERN DISTRICT)

PURSUANT to Memo. of TRANSFER No. N 235585 produced 10 Sep 1943 at 3.54 p.m., registered 11 Sep 1943 Alfred John Plumb is now SEISED of an Estate IN FEE SIMPLE in the WHOLE of the within Land.

DEP. REGISTRAR OF TITLES (NORTHERN DISTRICT)

No. N 447249 LEASE produced 28 Apr 1960 at 10.50 a.m. registered 15 Sept 1961 from Alfred John Plumb Creek to Central Mill Company Limited Term 99 years from 1 Aug 1958 Rental £ per annum payable annually if demanded so far as relates to 1a. 2r. 2.5p. part of the within land as described in Lease

DEP. REGISTRAR OF TITLES (NORTHERN DISTRICT)

Edward Alfred Keating and Raymond Allan Keating are now seised of an Estate in fee-simple in the within land as joint tenants Transfer No. N 429176 produced 11 June 1963 at 3.50 p.m. Registered 13 June 1963 Subject to Lease No N 447249

DEP. REGISTRAR OF TITLES

Raymond Allan Keating is now seised of an Estate in fee-simple in the within land. Transfer No. N 532981 Produced 9 May 1968 at 11.30 a.m. Registered 16 May 1968 Subject to Lease No N 447249

ACTING DEP. REGISTRAR OF TITLES (NORTHERN DISTRICT)

No. 2679660 By Plan Cat. No. 25328 the within land is subdivided into Lots 4 to 6

Produced 28 Aug 1972 at 11.0 a.m. Registered 15 May 1973

DEP. REGISTRAR OF TITLES (NORTHERN DISTRICT)

By Proclamation dated 17 Aug 1967 & 19 Aug 1969 amended by PROCLAMATION dated 8 June 1972 under the Acquisition of Land Act of 1967 to 1969 Lot 5 on R.P. 25328 of the within land is resumed for Hay Point to Goonyella Railway purposes and vested in the Commissioner for Railways

No. N 679664 PRODUCED 28 Aug 1972 at 11.00 a.m. REGD. 31 AUG 1972

DEP. REGISTRAR OF TITLES (NORTHERN DISTRICT)

REQUEST to issue Certificate of Title for Lots 4 and 6 on R.P. 25328 No. N 732135 PRODUCED 8 Jan 1974 at 11.10 a.m. REGD. 12 AUG 1974 Vol. 1967 Fol. 267

DEP. REGISTRAR OF TITLES (NORTHERN DISTRICT)

Resume Cdly Rly 169/216

No 62 discontinued vide 169/101

Notice of Intent No 84A by Qld (Ref 31). 169/101

Plan 169.28 1972 (Lots 4 to 6)

Regd N 7 11/1

Certificate of Title.

VOL:N 257 FOLIO:106

20257106

QUEENSLAND.

No. N. 32646

(C)

N.D. a No. 11285

REFERENCE TO PREVIOUS

VOL. 169 FOLIO 132

REGISTER BOOK, VOL. 257 FOLIO 106

PETER MATHEW HANSEN

of pursuant to Memorandum of Conveyance No. N. 137727 produced the first day of August 1928, registered the fifteenth day of August 1928, is now seized of an Estate in Fee-simple, subject nevertheless to such encumbrances, liens, and interests as are by memorandum notified hereon, in All that piece of Land situated in the County of Carlisle Parish of Sarina.

containing Ninetyseven acres two roods sixteen perches.

more or less, as shown on the Plan hereon, and therein edged red, Being Resubdivision 3 of Subdivision 3 of Portion 731 on Plan Cat. No. 6970 deposited in the office of the Deputy Registrar of Titles, Townsville.

which said piece of Land is part of the Portion marked 731 delineated in the Public Map of the said Parish deposited in the Office of the Surveyor-General, originally granted by Deed of Grant No. N8780

to

Donald Inglis Parnell.

Saving Always to the CROWN all the rights and interests reserved to it by the said Deed of Grant.

IN WITNESS whereof, I have hereunto signed my name and affixed my seal, this twenty first day of August One thousand nine hundred and twenty eight

Signed, Sealed, and Delivered, the twenty first day of August 1928, in presence of

A. G. Muirhead

REGISTRAR OF TITLES, QUEENSLAND. NORTHERN DISTRICT REGISTRY.

V. G. Hansen

Acting DEPUTY REGISTRAR OF TITLES, NORTHERN DISTRICT REGISTRY.

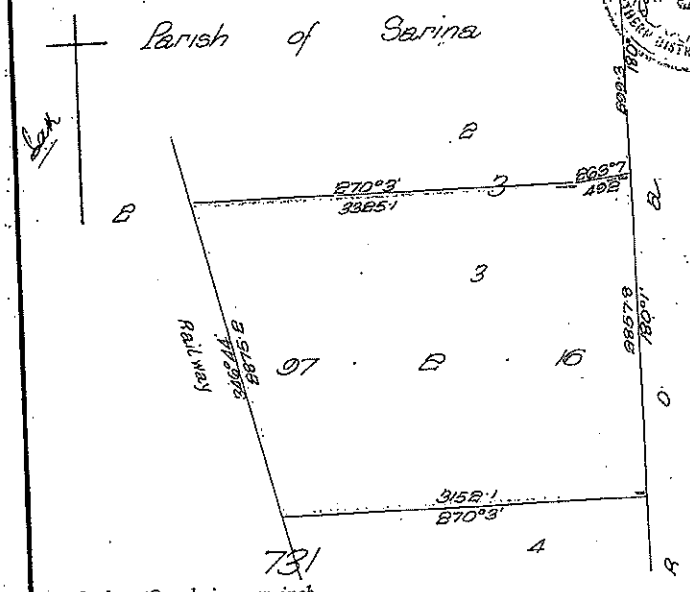

Scale, 10 chains per inch.

138718

21 Sept. 28

19 Sept. 28 12.30 pm.

Mary Elizabeth Donald

Widow

© The State of Queensland (Department of Natural Resources and Water) 2007

No. N 188845 RECORD OF MARRIAGE Mary Elizabeth Donald to Lars Christian Jorgensen on the 22 day of August 1936 as appears by Certificate of Marriage and declaration of Identity produced 23 November 1936 at 3.45 p.m.
Entered 10 March 1937

Dep. Reg. of Titles
(NORTHERN DISTRICT)

N 188845
24-11-36

PURSUANT to Memo. of TRANSFER No. P 246729 produced 13 Sep. 1945 at 3.25 Am., registered 17 Oct 1945
Peter Mathew Hansen
to now SEISED of an Estate IN FEE SIMPLE in the WHOLE of the within Land.

DEP. REGISTRAR OF TITLES
(NORTHERN DISTRICT)

No. N 447247 LEASE produced 28 Apr 1960 at 10.50a m., registered 3 Aug 1960 from Peter Mathew Hansen
to
Plane Creek Central Mill Company Limited
Term 99 years from 1 Aug 1958
Rental 1/- per annum payable annually if demanded
So far as relates to 1 ac 1 rd 30 pchs part of the within land as described in Lease

DEP. REGISTRAR OF TITLES
(NORTHERN DISTRICT)

10/6/60

Deed with C/c.
10/5/60

Plan 25329
(Lots 7-9)
Resumption N 679664

No. N 679659 By Plan Cat. No. 25329
the within land is subdivided into Lots 7-to-9
Produced 28 Aug 1972 at 11.0a m.
Registered 15 May 1973

DEP. REGISTRAR OF TITLES
(NORTHERN DISTRICT)

Reg N 731066
(Lot 9)
2/1/74

REQUEST to Issue Certificate of Title for Lots 7 and 9 on R.P. 25329
No. N 731066 PRODUCED 24 Dec 1973
at 9-10 a.m. REGD. 21 Mar 1974
Vol. Subject to Lease No. N 447247 so far as relates to Lot 7
Fol. N 993 41/2
ACTING DEP. REGISTRAR OF TITLES
(NORTHERN DISTRICT)

By Proclamation dated 14 Aug 1969 as amended by PROCLAMATION dated 8 June 1972 under Section 1 of Land Act of 1962 to 1969 Lot 8 on R.P. 25329 of the within land is resumed for Key Point to Coonyella Railway purposes and vested in the Commissioner for Railways

No. N 679664 PRODUCED 28 Aug 1972
at 11-00 a.m. REGD. 30 APR 1974

DEP. REGISTRAR OF TITLES
(NORTHERN DISTRICT)

Lot 7 on RP725329

CURRENT TITLE SEARCH
NATURAL RESOURCES AND WATER, QUEENSLAND

Request No: 1567528
Search Date: 07/08/2007 12:13 Title Reference: 20943041
Date Created: 09/04/1974

Previous Title: 20257106

REGISTERED OWNER

Dealing No: 710121701 22/11/2006

QUEENSLAND RAIL A.B.N. 47 564 947 264

ESTATE AND LAND

Estate in Fee Simple

LOT 7 REGISTERED PLAN 725329
County of CARLISLE Parish of SARINA
Local Government: SARINA SHIRE

EASEMENTS, ENCUMBRANCES AND INTERESTS

1. Rights and interests reserved to the Crown by
Deed of Grant No. 20167134 (POR 731)

2. LEASE No 602558847 (N447247) 28/04/1960
OF PART OF THE LAND
TO PLANE BEEK CENTRAL MILL COMPANY LIMITED
ORIGINAL TERM: FOR 99 YEARS
COMMENCING 01 AUG 1958
OR OPTIONS AS MAY BE STATED

ADMINISTRATIVE ADVICES - NIL
UNREGISTERED DEALINGS - NIL

CERTIFICATE OF TITLE ISSUED - No

Caution - Charges do not necessarily appear in order of priority

** End of Current Title Search **

COPYRIGHT THE STATE OF QUEENSLAND (NATURAL RESOURCES AND WATER) [2007]
Requested By: D APPLICATIONS ABR

Certificate of Title.

VOL:N 257 FOLIO:106

20257106

QUEENSLAND.

No. N. 32646

(C)

N.D. a No. 11285

REFERENCE TO PREVIOUS

VOL. 169 FOLIO 132

REGISTER BOOK, VOL. 257 FOLIO 106

PETER MATHEW HANSEN

of pursuant to Memorandum of Conveyance No. N. 137727 produced the first day of August 1928, registered the fifteenth day of August 1928, is now seized of an Estate in Fee-simple, subject nevertheless to such encumbrances, liens, and interests as are by memorandum notified hereon, in All that piece of Land situated in the County of Carlisle Parish of Sarina.

containing Ninetyseven acres two roods sixteen perches.

more or less, as shown on the Plan hereon, and therein edged red, Being Resubdivision 3 of Subdivision 3 of Portion 731 on Plan Cat. No. 6970 deposited in the office of the Deputy Registrar of Titles, Townsville.

which said piece of Land is part of the Portion marked 731 delineated in the Public Map of the said Parish deposited in the Office of the Surveyor-General, originally granted by Deed of Grant No. N8780

to

Donald Inglis Parnell.

Saving Always to the CROWN all the rights and interests reserved to it by the said Deed of Grant.

IN WITNESS whereof, I have hereunto signed my name and affixed my seal, this twenty first day of August One thousand nine hundred and twenty eight

Signed, Sealed, and Delivered, the twenty first day of August 1928, in presence of

A. G. Muirhead

REGISTRAR OF TITLES, QUEENSLAND. NORTHERN DISTRICT REGISTRY.

V. G. Hansen

Acting DEPUTY REGISTRAR OF TITLES, NORTHERN DISTRICT REGISTRY.

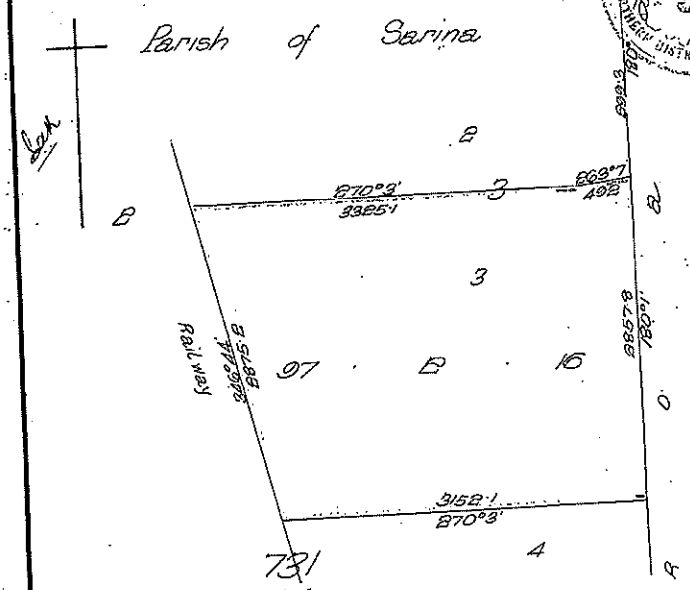

Scale, 10 chains per inch.

138718
21 Sept. 28
19 Sept. 28 12.30 pm.
Mary Elizabeth Donald
Widow

© The State of Queensland (Department of Natural Resources and Water) 2007

No. N 188845 RECORD OF MARRIAGE Mary Elizabeth Donald to Lars Christian Jorgensen on the 22 day of August 1936 as appears by Certificate of Marriage and declaration of identity produced 23 November 1936 at 3.45 p.m.
Entered 10 March 1937

Dep. Reg. of Titles
(NORTHERN DISTRICT)

PURSUANT to Memo. of TRANSFER No. P 246729 produced 13 Sep 1945 at 3.25 Am., registered 17 Oct 1945
Peter Mathew Hansen
to now SEISED of an Estate IN FEE SIMPLE in the WHOLE of the within Land.

DEP. REGISTRAR OF TITLES
(NORTHERN DISTRICT)

No. N 447247 LEASE produced 28 Apr 1960 at 10.50a m., registered 3 Aug 1960 from Peter Mathew Hansen to Plane Creek Central Mill Company Limited
Term 99 years from 1 Aug 1958
Rental 1/- per annum payable annually if demanded
So far as relates to 1ac 1rd 30pchs part of the within land as described in Lease

DEP. REGISTRAR OF TITLES
(NORTHERN DISTRICT)

~~N 447247~~ 19/6/60
Deed with C/c.
10/5/60.

No. N 679659 By Plan Cat. No. 25329
The within land is subdivided into Lots 7-to-9
Produced 28 Aug 1972 at 11.0a m.
Registered 15 May 1973

DEP. REGISTRAR OF TITLES
(NORTHERN DISTRICT)

Resumption N 679664

REQUEST to issue Certificate of Title for Lots 7 and 9 on RP. 25329
No. N 731066 PRODUCED 24 Dec 1973
at 9-10 a.m. REGD. 21 MAR 1974
Vol. Subject to Lease No. N 447247 so far as relates to Lot 7
Fol.
N 943
41/7
ACTING DEP. REGISTRAR OF TITLES
(NORTHERN DISTRICT)

Rea N 731066
2/1/74

By Proclamation dated 14 Aug 1969 as amended by PROCLAMATION dated 8 June 1972 under the Acquisition of Land Act of 1967 to 1969 Lot 8 on RP. 25329 of the within land is resumed for Hay Point to Goonyella Railway purposes and vested in the Commissioner for Railways

No. N 679664 PRODUCED 28 Aug 1972
at 11-00 a.m. REGD. 30 APR 1974

DEP. REGISTRAR OF TITLES
(NORTHERN DISTRICT)

N.D. No. 2264

(C)

QUEENSLAND.

No. N. 13411

No. of Previous Deed of Grant N8780 Register Book, Vol. 169 Folio 132

VOL:N 169 FOLIO:132

20169132

CERTIFICATE OF TITLE.

Donald Inglis Parnell

of Charters Towers

pursuant to Memorandum of Request No. N. 58782 received the Third day of October A.D. 1913, is now seized of an Estate in Fee-simple, subject nevertheless to such encumbrances, liens, and interests as are by memorandum notified hereon, in All that piece of Land situated in the County of Carlisle Parish of Sarina

Being Subdivision three of Portion seven hundred and thirtyone

containing by admeasurement Four hundred and eightyfour acres one rood thirtyone perches

more or less, commencing at the Southeast corner of Subdivision two and bounded thence on the Southwest by that Subdivision bearing 338° 20' fifteen chains eightyfour links and one tenth of a link 340° 25' five chains seventyseven links and one tenth of a link 344° 36' five chains seventy links and half a link 346° 39' fiftytwo chains fortytwo links and seven tenths of a link 335° 52' twelve chains seventeen links and two tenths of a link 325° 3' twentynine chains thirty links and six tenths of a link 318° 40' seven chains ten links and 312° 18' four chains thirtyseven links and three tenths of a link on the North by a road bearing 89° 59' twenty chains sixteen links and nine tenths of a link and 90° fiftyone chains thirty links on the East by a road and a line bearing South one hundred and twenty chains seven links and on the South by Portion fiftyfive bearing West twenty chains fiftyseven links and half a link to the point of commencement

originally granted by Deed of Grant No. N8780

to Donald Inglis Parnell

Saving Always to the Crown all the rights and interests reserved to it by the said Deed of Grant.

In Witness whereof, I have hereunto signed my name and affixed my seal this Twentieth day of October One thousand nine hundred and thirteen

Signed, Sealed, and Delivered, the 20th day of October 1913, in presence of

E.M. French

C. E. French

Deputy Registrar of Titles,
Northern District Registry.

REGISTRAR OF TITLES, QUEENSLAND, NORTHERN DISTRICT REGISTRY.

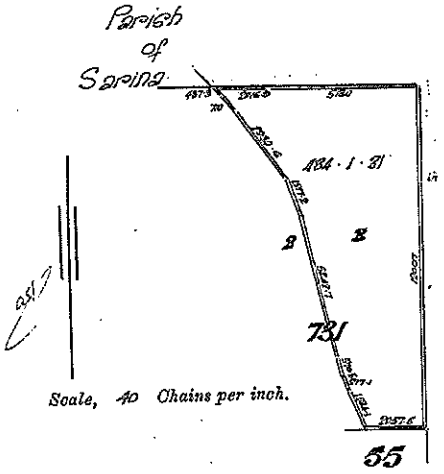

Scale, 40 Chains per inch.

No. N136328 TRANSFER of 182acs 3rds Res. 1.
to Edward Samuel Keating
produced 15 May 1928 at 9.43 am
registered 19 July 1928
Cancelled as above
Vide Vol. 256 Folio 144
Dep. Registrar of Titles (Northern District)

No. N137727 TRANSFER of 97acs 2rds 16pchs Res. 3.
to Peter Mathew Hansen
produced 1 Aug. 1928 11.30 am
registered 15 Aug. 1928
Cancelled as above
Vide Vol. 257 Folio 106
Dep. Registrar of Titles (Northern District)

Gen. N136328 Res. 1 21-5-28.

© The State of Queensland (Department of Natural Resources and Water) 2007

No. N149481 TRANSFER of 119 acs 1rd 27 pchs Res 2
to Alexander George Cole
produced 11 Apr 1930 at 1:37 pm
registered 26 Apr 1930
Cancelled as above
Vide Vol 271 Folio 67
Dep. Registrar of Titles (Northern District)

Con N1149481
Res 2 of Sub 3.
14/4/30

Con NISS A51
Res A.

(on deed to issue
con NISS A82
+ [illegible] NISS [illegible]
11/8/31

No. N155431 TRANSFER of 87 acs 18 pchs Res 4
to Fanny Violet Rasmussen and Herbert Elliott Rasmussen
produced 6 Aug 1931 at 1-25 pm
registered 3 Oct 1931
Cancelled as above
Vide Vol 280 Folio 17
Dep. Registrar of Titles (Northern District)

No. N 8780

134

QUEENSLAND.

County Carlisle

Parish Lorina

Number and Date of Surrendered Deed } 57264 11th November 1881

Date of Surrender 28th July 1913

Area Surrendered 945 Acres

DEED OF GRANT OF LAND UNDER THE PROVISIONS OF SECTION 8 OF "THE LAND ACT OF 1910."

George the Fifth, by the Grace of God, of the United Kingdom of Great Britain and Ireland, and of the British Dominions beyond the Seas, King, Defender of the Faith:—

To All to whom these Presents shall come, Greeting:

WHEREAS, in pursuance of the provisions of an Act of Parliament of Our State of Queensland styled "*The Land Act of* 1910" Donald Inglis Fassett the Owner of the Land hereinafter mentioned, has surrendered to Us All that Parcel of Land in Our said State, containing by admeasurement Nine hundred and forty five acres be the same more or less, situated in the County of Carlisle Parish of Lorina Portion seven hundred and thirty one being the whole of the Land contained in Deed of Grant No 57264 surrendered on the twenty eighth day of July 1913 in consideration that a new Deed of Grant with the Description hereinafter contained should issue: NOW KNOW YE, That for the considerations aforesaid, and in further consideration of the Quit-Rent hereinafter reserved, We, with the advice of the Executive Council of Our said State, have Granted, and for Us, Our Heirs and Successors, do hereby Grant, unto the said Donald Inglis Fassett his administrators and assigns, subject to the several and respective Reservations hereinafter mentioned, All that

VOL: R 167 FOL: 134

20167134

Parcel of Land in Our said State, containing by admeasurement Nine hundred and sixty acres be the same more or less, situated in the County of Carlisle Parish of Lorina — Portion seven hundred and thirty one Commencing at the North west corner of portion 55 and bounded thence on the South by that portion bearing East eighty chains and four links on the East by a line and a road bearing North one hundred and twenty chains and seven links on the North by a road bearing West eighty chains and on the West by a road bearing South one hundred and twenty chains to the point of commencement

as shown on Plan of Survey deposited in the Survey Office, with all the Rights and Appurtenances whatsoever thereto belonging: To Hold unto the said Donald Inglis Fassett his Administrators and assigns for ever, Yielding and Paying therefor Yearly unto Us, Our Heirs and Successors, the Quit-Rent of One Peppercorn for ever, if demanded: But Subject Nevertheless to the several Conditions and Reservations contained in and declared by the Laws of Our said State in that behalf, and to the Reservations and Conditions set forth in the said Deed of Grant No. 57264 to the Land so surrendered: In Testimony Whereof, We have caused this Our Grant to be Sealed with the Seal of Our said State.

WITNESS Our Trusty and Well-beloved Sir WILLIAM MACGREGOR, *Doctor of Medicine, Knight Grand Cross of Our Most Distinguished Order of St. Michael and St. George, Companion of Our Most Honourable Order of the Bath, Governor of Our State of* QUEENSLAND *and its Dependencies, in the Commonwealth of Australia, at Government House, Brisbane, in Queensland aforesaid, this* 11th *day of* September *in the* Fourth *year of Our Reign, and in the year of Our Lord One thousand nine hundred and* thirteen

W. MacGregor

ENTERED in the Register of Country *Land Purchases* No. , *Book* 186 , *Folio* 60 , *in the Survey Office, Brisbane, this* 12th *day of* September , 1913

Hubert Reinhold

for the SURVEYOR-GENERAL

ENTERED in the Register Book, Vol. 167, *Folio* 134, *this* Twentieth *day of* September 1913

A. C. Lynch

Registrar of Titles, NORTHERN DISTRICT.

© The State of Queensland (Department of Natural Resources and Water) 2007

Parish of Sarina



Scale 40 chains to an inch
K124. 972a

NEW TITLE No. N 29579a

PURSUANT to Memo of TRANSFER No. N58481 Produced 3 Oct 1913 at 10.5a m, Regd. 11 Oct 1913

The Commissioner for Railways

is now SEISED of an Estate in FEE SIMPLE in 20a. Or. 24p. sub 2 of the within land, as per PLAN Cat. No.

Witness
E.M. French

A.E. French
Dep. Reg. of Titles.
Northern District.

No. N58482 REQUEST to issue Certificate of Title for 939ac. 3rds. 16pches Subs land 3 produced 3 day of Oct 1913, at 10.6am

Cancelled
A.E. French
Vide Vol. 169 Folio 131 & 132 Dep. Reg. of Titles.
Northern District

THE DESCRIPTION OF THE WITHIN LAND IS CONVERTED TO LOT(S) Sub 2 2

ON REGISTERED PLAN No. 703635

5 AUG 1986 Hoch
REGISTRAR OF TITLES
DEP. (NORTHERN DISTRICT)

Lot 10 on RP741154

CURRENT TITLE SEARCH
NATURAL RESOURCES AND WATER, QUEENSLAND

Request No: 1567537
Search Date: 07/08/2007 12:13

Title Reference: 21404183
Date Created: 21/06/1989

Previous Title: 20943042

REGISTERED OWNER

Dealing No: 710121701 22/11/2006

QUEENSLAND RAIL A.B.N. 47 564 947 264

ESTATE AND LAND

Estate in Fee Simple

LOT 10 REGISTERED PLAN 741154
County of CARLISLE Parish of SARINA
Local Government: SARINA SHIRE

EASEMENTS, ENCUMBRANCES AND INTERESTS

1. Rights and interests reserved to the Crown by Deed of Grant No. 20167134 (POR 731)

ADMINISTRATIVE ADVICES - NIL
UNREGISTERED DEALINGS - NIL

CERTIFICATE OF TITLE ISSUED - No

** End of Current Title Search **

COPYRIGHT THE STATE OF QUEENSLAND (NATURAL RESOURCES AND WATER) [2007]
Requested By: D APPLICATIONS ABR

(C)

Dealing No. N731066

Reference to previous

Volume	Folio
257	106

QUEENSLAND.

CERTIFICATE OF TITLE

REGISTER BOOK

VOL. N 943 FOLIO 42

VOL:N 943 FOLIO:042

20943042

PETER MATHEW HANSEN

is now seised of an Estate in Fee-simple, subject nevertheless to such encumbrances, liens, and interests as are by memorandum notified hereon, in All that piece of Land situated in the County of Carlisle Parish of Sarina City of ----- Containing 20.69 hectares

more or less, as shown on the Plan hereon, and therein edged red, Being Lot 9 on Registered Plan No. 25329

SAVING ALWAYS to the Crown all the rights and interests reserved to it by the original Deed of Grant No . N8780 (Portion 731)

IN WITNESS whereof, I have hereunto signed my name and affixed my seal, this 9th day of April One thousand nine hundred and seventy four

Signed, Sealed, and Delivered in presence of E White

DEPUTY REGISTRAR OF TITLES.
NORTHERN DISTRICT REGISTRY

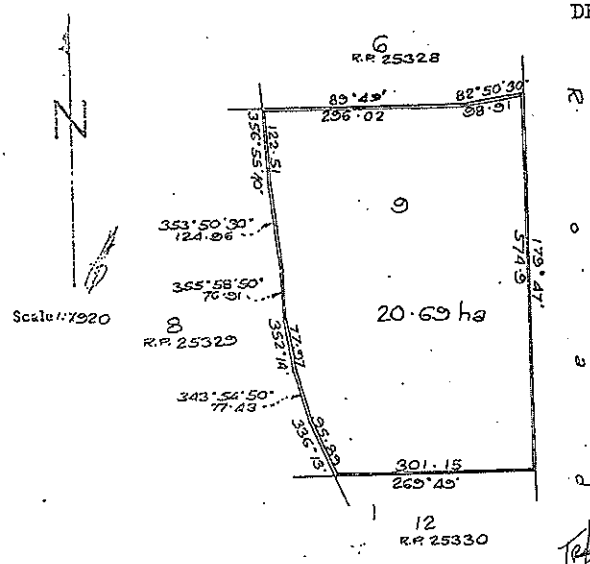

Con N737747

Albert Emil Schmidtke Ema Ethel Schmidtke and Keith Emil Schmidtke as joint tenants are now seised of an Estate in fee-simple in the within land TRANSFER No. N 862564 PRODUCED 31 oct 1977 at 12·08 p.m. REGD. 4 NOV 1977

DEP. REGISTRAR OF TITLES (NORTHERN DISTRICT)

Keith Emil Schmidtke is now seised of an Estate in fee-simple in the within land TRANSFER No. T46300 PRODUCED 21 May 1982 at 9.37a m. REGD. 3 AUG 1982

DEP. REGISTRAR OF TITLES (NORTHERN DISTRICT)

Benjamin David John Clark is now seised of an Estate in fee-simple in the within land TRANSFER No. N 737747 PRODUCED 1 Mar 1974 at 4-15 p m. REGD. 31 MAY 1974

DEP. REGISTRAR OF TITLES (NORTHERN DISTRICT)

BILL OF MORTGAGE to The Commercial Banking Company of Sydney Limited No. T46301 PRODUCED 21 May 1982 at 9.37a m. REGD. 3 AUG 1982

RELEASED Vide No. T26882 Prod. 23 JUL 1982 Regd. DEPUTY REGISTRAR OF TITLES NORTHERN DISTRICT

DEP. REGISTRAR OF TITLES (NORTHERN DISTRICT)

© The State of Queensland (Department of Natural Resources and Water) 2007

N.I.R. No. 925
by Old Railways
C82/120/65
L82/20143
N.I.R. No. 933
by Old Railways
Dwg. C9342
L83/1533
Mtge T78386

BILL OF MORTGAGE to Rural Reconstruction Board

No. T78386 PRODUCED 9 Feb 1983
REGD.
12 MAY 1983 Kock
DEP. REGISTRAR OF TITLES
(NORTHERN DISTRICT)

BILL OF MORTGAGE to Queensland Industry Development Corporation

No. T296890T PRODUCED 17 July 1987
RECORDED
23 JUL 1987
Acting DEPUTY REGISTRAR OF TITLES
(NORTHERN DISTRICT)

BY PLAN CAT. No. 741154 the within land is subdivided into Lots 9 and 10

No. T380288C PRODUCED 8 Nov 1988
REGD.
29 NOV 1988
Acting DEP. REGISTRAR OF TITLES
(NORTHERN DISTRICT)

By Resumption Lot 9 on RP741154

of the within land is Taken
and vested in The Commissioner for Railways

No. T380290Y PRODUCED 8 Nov 1988
REGISTERED
Reference to New Titles 29 NOV 1988
Vol. N1382 Fol. 116 Acting DEPUTY REGISTRAR OF TITLES
(NORTHERN DISTRICT)
Free from mortgage

REQUEST to issue Certificate of Title for Lot 10 on RP 741154

No. T422710N PRODUCED 1 Jun 1989
REGD.
Vol. N1404
Fol. 183
16 JUN 1989
SUBJECT TO MORTGAGE No. T78386, T296890T
DEPUTY REGISTRAR OF TITLES
(NORTHERN DISTRICT)

Certificate of Title.

VOL:N 257 FOLIO:106

20257106

QUEENSLAND.

No. N. 32646

(C)

N.D. a No. 11285

REFERENCE TO PREVIOUS

VOL. 169 FOLIO 132

REGISTER BOOK, VOL. 257 FOLIO 106

PETER MATHEW HANSEN

of _____ pursuant to Memorandum of Conveyance No. N. 137727 produced the first day of August 1928, registered the fifteenth day of August 1928, is now seized _____ of an Estate in Fee-simple, subject nevertheless to such encumbrances, liens, and interests as are by memorandum notified hereon, in All that piece of Land situated in the County of Carlisle Parish of Sarina.

containing Ninetyseven acres two roods sixteen perches.

more or less, as shown on the Plan hereon, and therein edged red, Being Resubdivision 3 of Subdivision 3 of Portion 731 on Plan Cat. No. 6970 deposited in the office of the Deputy Registrar of Titles, Townsville.

which said piece of Land is part of the Portion marked 731 delineated in the Public Map of the said Parish deposited in the Office of the Surveyor-General, originally granted by Deed of Grant No. N8780

to

Donald Inglis Parnell.

Saving Always to the CROWN all the rights and interests reserved to it by the said Deed of Grant.

IN WITNESS whereof, I have hereunto signed my name and affixed my seal, this twenty first day of August One thousand nine hundred and twenty eight

Signed, Sealed, and Delivered, the twenty first day of August 1928, in presence of

A. G. Muirhead

REGISTRAR OF TITLES, QUEENSLAND. NORTHERN DISTRICT REGISTRY.

V. G. Hansen

Acting DEPUTY REGISTRAR OF TITLES, NORTHERN DISTRICT REGISTRY.

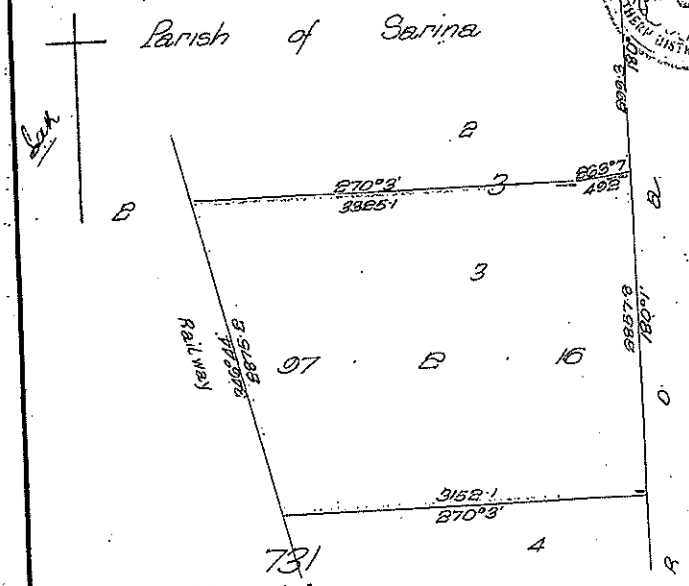

Scale, 10 chains per inch.

138718
21 Sept. 28
19 Sept. 28 12.30 pm.
Mary Elizabeth Donald
Widow

© The State of Queensland (Department of Natural Resources and Water) 2007

No. N 188845 RECORD OF MARRIAGE Mary Elizabeth Donald to Lars Christian Jorgensen on the 22 day of August 1936 as appears by Certificate of Marriage and declaration of identity produced 23 November 1936 at 3.45 p.m.
Entered 10 March 1937

Dep. Reg. of Titles
(NORTHERN DISTRICT)

PURSUANT to Memo. of TRANSFER No. N 246729 produced 13 Sep. 1945 at 3.25 Am., registered 17 Oct 1945
Peter Mathew Hansen
is now SEISED of an Estate IN FEE SIMPLE in the WHOLE of the within Land.

DEP. REGISTRAR OF TITLES
(NORTHERN DISTRICT)

No. N 447247 LEASE produced 28 Apr 1960 at 10.50a m., registered 3 Aug 1960 from Peter Mathew Hansen to Plane Creek Central Mill Company Limited
Term 99 years from 1 Aug 1958
Rental 1/- per annum payable annually if demanded so far as relates to 1 ac 1 rd 30 pchs part of the within land as described in Lease

DEP. REGISTRAR OF TITLES
(NORTHERN DISTRICT)

10/6/60

Deed with C/c.
10/5/60

No. N 679659 By Plan Cat. No. 25329
The within land is subdivided into Lots 7-to-9
Produced 28 Aug 1972 at 11.0a m.
Registered 15 May 1973

DEP. REGISTRAR OF TITLES
(NORTHERN DISTRICT)

Resumption N 679664

REQUEST to issue Certificate of Title for Lots 7 and 9 on R.P. 25329
No. N 731066 PRODUCED 24 Dec 1973
at 9-10 a.m. REGD. 21 MAR 1974
Vol. Fulfilled Reference to N 447247 so far as relates to Lot 7
Fol. N 943 41/2

ACTING DEP. REGISTRAR OF TITLES
(NORTHERN DISTRICT)

Req N 731066
2/1/74

By Proclamation dated 14 Aug 1969 as amended by PROCLAMATION dated 8 June 1972 under "The Acquisition of Land Act of 1967 to 1969" Lot 8 on R.P. 25329 of the within land is resumed for Pay Road to Coonzella Railway purposes and vested in the Commissioner for Railways

No. N 679664 PRODUCED 28 Aug 1972
at 11-00 a.m. REGD. 31 APR 1974

DEP. REGISTRAR OF TITLES
(NORTHERN DISTRICT)

Lot 10 on RP725330

CURRENT TITLE SEARCH
NATURAL RESOURCES AND WATER, QUEENSLAND

Request No: 1567549
Search Date: 07/08/2007 12:14

Title Reference: 20951001
Date Created: 02/07/1974

Previous Title: 20280017

REGISTERED OWNER

Dealing No: 710121701 22/11/2006

QUEENSLAND RAIL A.B.N. 47 564 947 264

ESTATE AND LAND

Estate in Fee Simple

LOT 10 REGISTERED PLAN 725330
County of CARLISLE Parish of SARINA
Local Government: SARINA SHIRE

EASEMENTS, ENCUMBRANCES AND INTERESTS

1. Rights and interests reserved to the Crown by
Deed of Grant No. 20167134 (POR 731)

ADMINISTRATIVE ADVICES - NIL
UNREGISTERED DEALINGS - NIL

CERTIFICATE OF TITLE ISSUED - No

** End of Current Title Search **

COPYRIGHT THE STATE OF QUEENSLAND (NATURAL RESOURCES AND WATER) [2007]
Requested By: D APPLICATIONS ABR

Certificate of Title.

VOL:N 280 FOLIO:017

20280017

QUEENSLAND.

No. N37467

(C)

N.D. a No. 14385

REFERENCE TO PREVIOUS

VOL. 169 FOLIO 132

REGISTER BOOK, VOL. 280 FOLIO 17

HERBERT ELLIOTT RASMUSSEN and

FANNY VIOLET RASMUSSEN wife of Edward Rasmussen both

of Sarina near Mackay pursuant to Memorandum of Conveyance No. N155431 produced the sixth day of August 1931, registered the third day of October 1931, are now seized as joint tenants of an Estate in Fee-simple, subject nevertheless to such encumbrances, liens, and interests as are by memorandum notified hereon, in All that piece of Land situated in the County of Carlisle Parish of Sarina

containing eighty-seven acres and eighteen perches

more or less, as shown on the Plan hereon, and therein edged red, Being Resubdivision 4 of Subdivision 3 of Portion 731 on Plan Cat No. 6970 deposited in the office of the Deputy Registrar of Titles, Townsville

which said piece of Land is part of the portion marked 731 delineated in the Public Map of the said parish deposited in the Office of the Surveyor-General, originally granted by Deed of Grant No. N8780 to Donald Inglis Parnell

Saving Always to the CROWN all the rights and interests reserved to it by the said Deed of Grant.

IN WITNESS whereof, I have hereunto signed my name and affixed my seal, this twenty-second day of October One thousand nine hundred and thirty one

Signed, Sealed, and Delivered, the twenty-second day of October 1931, in presence of

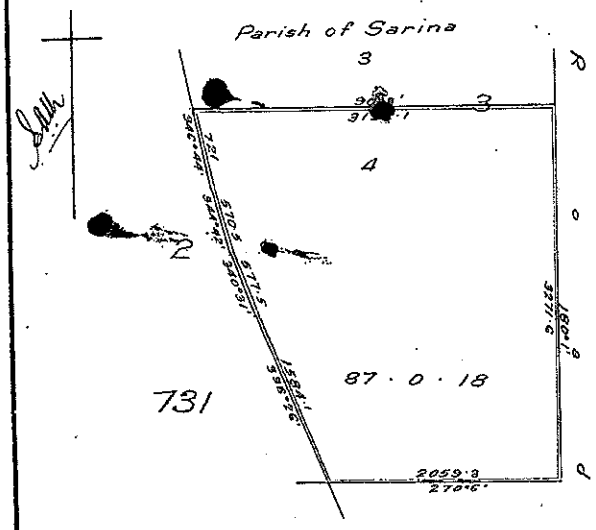

Scale, 10 chains per inch.

REGISTRAR OF TITLES, QUEENSLAND - NORTHERN DISTRICT REGISTRY

DEPUTY REGISTRAR OF TITLES,
NORTHERN DISTRICT REGISTRY.

over

© The State of Queensland (Department of Natural Resources and Water) 2007

PURSUANT to Memo. of TRANSFER No. N 155432 Produced 6 Aug 1931 at 1-25 pm Regd. 22 Oct 1931

Herbert Elliott Rasmussen

of ..... is now SEISED of an Estate IN FEE SIMPLE in the WHOLE of the within land.

Thomson
Registrar of Titles
(NORTHERN BRANCH)

No. N 155433 Bill of Mortgage produced 6 Aug 1931 at 1-25 p.m. registered 22 Oct 1931 from Herbert Elliott Rasmussen

MORTGAGEE OF THE AGRICULTURAL BANK

to secure the repayment of monies and interest as therein stated.

RELEASE No. N 229551 endorsed on duplicate Bill of Mortgage No. N 155432 30 Jan 1942 11-38 a.m. registered 3 Feb 1942

Thomson
Registrar of Titles
(NORTHERN DISTRICT)

No. N 174432 Bill of Mortgage produced 14 Dec 1934 at 1-45 p.m. registered 18 Dec 1934 from Herbert Elliott Rasmussen to

to secure the repayment of monies and interest as therein stated.

RELEASE No. N 229550 endorsed on duplicate Bill of Mortgage No. N 174432 30 Jan 1942 11-38 a.m. registered 3 Feb 1942

Thomson
Registrar of Titles
(NORTHERN DISTRICT)

PURSUANT to Memo. of TRANSFER No. N 229551 produced 30 Jan 1942 at 11-38 a.m., registered Feb 1942

Benjamin David John Clark

is now SEISED of an Estate IN FEE SIMPLE in the WHOLE of the within Land.

DEP. REGISTRAR OF TITLES
(NORTHERN DISTRICT)

No N 679658 By Plan Cat. No. 25330 the within land is subdivided into Lots 10 to 12

Produced 28 Aug 1972 at 11-0 a.m.

Registered 16 July 1973

DEP. REGISTRAR OF TITLES
(NORTHERN DISTRICT)

Notice of Intent to resume No. 85A. Old Railways

Ref No. 39 L69/10169.

23/7/69

By Proclamation dated 14 Aug 1969 as amended BY PROCLAMATION dated 8 June 1972 under "The Acquisition of Land Act of 1967 to 1969" Lot 11 on R.P. 25330 Hay Point to Goonyella Railway of the within land is resumed for ..... purposes and vested in the Commissioner for Railways

No. N 679664 PRODUCED 28 Aug 1972 at 11-00 a.m. REGD. 30 APR 1974

DEP. REGISTRAR OF TITLES
(NORTHERN DISTRICT)

Resumption 679664

Reg N/TN 727404 (Aby 18/4/74)

Mtg N 745556

REQUEST to issue Certificate of Title for Lots 10 and 12 on R.P. 25330

No. N 727404 PRODUCED 21 Nov 1973 at 11-5 a.m. REGD. 13 MAY 1974

Vol. N951

Fol. 1, 2

DEP. REGISTRAR OF TITLES
(NORTHERN DISTRICT)

N.D. o No.22654

QUEENSLAND.

No. N.13411

(C)

No. of Previous Deed of Grant N8780. Register Book, Vol. 169 Folio 132

VOL:N 169 FOLIO:132

20169132

CERTIFICATE OF TITLE.

Donald Inglis Parnell

of Charters Towers

pursuant to Memorandum of Request No. N. 58783 received the Third day of October A.D. 1913, is now seized of an Estate in Fee-simple, subject nevertheless to such encumbrances, liens, and interests as are by memorandum notified hereon, in All that piece of Land situated in the County of Carlisle Parish of Sarina

being Subdivision three of Portion seven hundred and thirtyone

containing by admeasurement four hundred and eightyfour acres one rood thirtyone perches

more or less, commencing at the Southeast corner of Subdivision two and bounded thence on the Southwest by that Subdivision bearing 338° 20' fifteen chains eightyfour links and one tenth of a link 340° 25' five chains seventyseven links and one tenth of a link 344° 35' five chains seventy links and half a link 345° 39' fifteen chains forty five links and seven tenths of a link 335° 58' twelve chains seventeen links and two tenths of a link 325° 3' twentynine chains thirty links and one tenth of a link 318° 40' seven chains ten links and 312° 18' forty chains thirtyseven links and three tenths of a link on the North by a road bearing 89° 59' twenty chains sixteen links and nine tenths of a link and 90° fifteen chains thirty links on the East by a road and a line bearing South one hundred and twenty chains seven links and on the South by Portion fiftyfive bearing West twenty chains fifteen links and half a link to the point of commencement

originally granted by Deed of Grant No. N8780

to Donald Inglis Parnell

Saving Always to the Crown all the rights and interests reserved to it by the said Deed of Grant.

In Witness whereof, I have hereunto signed my name and affixed my seal this Twentieth day of October One thousand nine hundred and thirteen

Signed, Sealed, and Delivered, the 20th day of October 1913, in presence of

Ed. French.

C. E. French

Deputy Registrar of Titles, Northern District Registry.

REGISTRAR OF TITLES, QUEENSLAND. NORTHERN DISTRICT REGISTRY.

Parish of Sarina

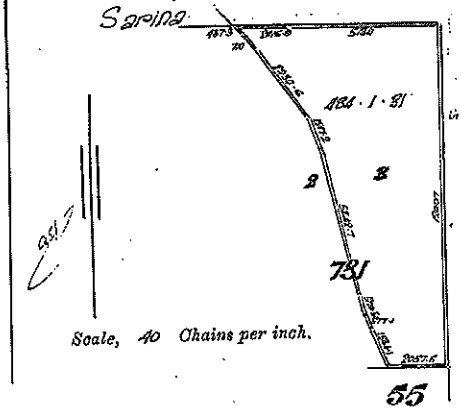

No. N136328 TRANSFER of 182ac 3rds. Res. 1.
to Edward Samuel Keating
produced 15 May 1918 at 9.43 a.m.
registered 19 July 1918
Cancelled as above
Vide Vol. 256 Folio 144
Dep. Registrar of Titles (Northern District)

No. N137737 TRANSFER of 9 ac 2 rds 16 pchs. Res. 3.
to Peter Mathew Hansen
produced 1 Aug 1918 at 11.30 a.m.
registered 15 Aug 1918
Cancelled as above
Vide Vol. 257 Folio 106
Dep. Registrar of Titles (Northern District)

Con. N136328 No. 1 21-5-28.

© The State of Queensland (Department of Natural Resources and Water) 2007

No. N149481 TRANSFER of 119 acs 1 rd 27 pchs Res 2
to Alexander George Cole
produced 11 Apr 1930 at 1:37 pm
registered 26 Apr 1930
Cancelled as above
Vide Vol 271 Folio 67
Dep. Registrar of Titles (Northern District)

Con N1149481 Res 2 of Sub 3.
14/4/30

Con NISS 431 Res 4.

(on deed to issue con NISS 432 + mtge NISS 433)
11/8/31

No. N155431 TRANSFER of 87 acs 18 pchs Res 4
to Fanny Violet Rasmussen and Herbert Elliott Rasmussen
produced 6 Aug 1931 at 1:25 pm
registered 3 Oct 1931
Cancelled as above
Vide Vol 280 Folio 17
Dep. Registrar of Titles (Northern District)

No. N 8780

QUEENSLAND.

134

County Carlisle

Parish Sarina

Number and Date of Surrendered Grant 57264 11th November 1884

Date of Surrender 23rd July 1913

Area Surrendered 945 Acres

DEED OF GRANT OF LAND UNDER THE PROVISIONS OF SECTION 8 OF "THE LAND ACT OF 1910."

George the Fifth, by the Grace of God, of the United Kingdom of Great Britain and Ireland, and of the British Dominions beyond the Seas, King, Defender of the Faith:—

To All to whom these Presents shall come, Greeting:

WHEREAS, in pursuance of the provisions of an Act of Parliament of Our State of Queensland styled "*The Land Act of* 1910" Donald Inglis Parnell the Owner of the Land hereinafter mentioned, has surrendered to Us All that Parcel of Land in Our said State, containing by admeasurement Nine hundred and forty five acres be the same more or less, situated in the County of Carlisle Parish of Sarina Portion Seven hundred and thirty one being the whole of the Land contained in Deed of Grant No 57264 surrendered on the Twenty eighth day of July 1913 in consideration that a new Deed of Grant with the Description hereinafter contained should issue: Now Know Ye, That for the considerations aforesaid, and in further consideration of the Quit-Rent hereinafter reserved, We, with the advice of the Executive Council of Our said State, have Granted, and for Us, Our Heirs and Successors, do hereby Grant, unto the said Donald Inglis Parnell his administrators and assigns, subject to the several and respective Reservations hereinafter mentioned, All that

VOL: N 167 FOL: 134

20167134

Parcel of Land in Our said State, containing by admeasurement Nine hundred and sixty acres be the same more or less, situated in the County of Carlisle Parish of Sarina — Portion Seven hundred and thirty one Commencing at the North west corner of portion 55 and bounded thence on the South by that portion bearing East eighty chains and four links on the East by a line and a road bearing North one hundred and twenty chains and seven links on the North by a road bearing West eighty chains and on the West by a road bearing South one hundred and twenty chains to the point of commencement

as shown on Plan of Survey deposited in the Survey Office, with all the Rights and Appurtenances whatsoever thereto belonging:

To Hold unto the said Donald Inglis Parnell his administrators and assigns for ever, Yielding and Paying therefor Yearly unto Us, Our Heirs and Successors, the Quit-Rent of One Peppercorn for ever, if demanded: But Subject Nevertheless to the several Conditions and Reservations contained in and declared by the Laws of Our said State in that behalf, and to the Reservations and Conditions set forth in the said Deed of Grant No. 57264 to the Land so surrendered: In Testimony Whereof, We have caused this Our Grant to be Sealed with the Seal of Our said State.

WITNESS Our Trusty and Well-beloved Sir WILLIAM MACGREGOR, *Doctor of Medicine, Knight Grand Cross of Our Most Distinguished Order of St. Michael and St. George, Companion of Our Most Honourable Order of the Bath, Governor of Our State of* QUEENSLAND *and its Dependencies, in the Commonwealth of Australia, at Government House, Brisbane, in Queensland aforesaid, this* Seventieth *day of* September *in the* Fourth *year of Our Reign, and in the year of Our Lord One thousand nine hundred and* thirteen

W. MacGregor

ENTERED in the Register of Country *Land Purchases* A, *Book* 186, *Folio* 60, *in the Survey Office, Brisbane, this* Twenty third *day of* September, 1913

Theodor Reinhold

for the SURVEYOR-GENERAL.

ENTERED in the Register Book, Vol. 167, *Folio* 134, *this* Twentieth *day of* September 1913

[signature]

Registrar of Titles.

NORTHERN DISTRICT.

© The State of Queensland (Department of Natural Resources and Water) 2007

Parish of Sarina



Scale 40 chains to an inch

NEW TITLE No. N 29519a

PURSUANT to Memo of TRANSFER No. N58481 Produced 3 Oct 1913 at 10.5a.m, Regd. 11 Oct 1913

The Commissioner for Railways

is now SEISED of an Estate in FEE SIMPLE in 20a. Or. 24p. sub 2. of the within land, as per PLAN Cat. No.

Witness

Dep. Reg. of Titles.
Northern District.

No. N58482 REQUEST to issue Certificate of Title for 939ac. 3rds 16pchs Subs land 3 produced 3 day of Oct 1913, at 10.6am

Cancelled

Vide Vol. 169 Folio 131 & 132 note! Dep. Reg. of Titles.
Northern District

THE DESCRIPTION OF THE WITHIN LAND IS CONVERTED TO LOT(S) Sub 2 2

ON REGISTERED PLAN No. 703635

5 AUG 1986

REGISTRAR OF TITLES
DEP. NORTHERN DISTRICT

Lot 13 on RP806561

CURRENT TITLE SEARCH
NATURAL RESOURCES AND WATER, QUEENSLAND

Request No: 1567568
Search Date: 07/08/2007 12:14

Title Reference: 21549002
Date Created: 13/09/1993

Previous Title: 21205204
21404184

REGISTERED OWNER

Dealing No: 710121701 22/11/2006

QUEENSLAND RAIL A.B.N. 47 564 947 264

ESTATE AND LAND

Estate in Fee Simple

LOT 13 REGISTERED PLAN 806561
County of CARLISLE Parish of SARINA
Local Government: SARINA SHIRE

EASEMENTS, ENCUMBRANCES AND INTERESTS

1. Rights and interests reserved to the Crown by
Deed of Grant No. 20167134 (POR 731)
Deed of Grant No. 20977226 (POR 118)

2. EASEMENT IN GROSS No 601328459 (N770198) 21/04/1975
BURDENING THE LAND
TO PLANE CREEK CENTRAL MILL COMPANY LIMITED
OVER EASEMENT A ON RP728944
UNDER SECTION 285 OF THE LAND ACT

ADMINISTRATIVE ADVICES - NIL
UNREGISTERED DEALINGS - NIL

CERTIFICATE OF TITLE ISSUED - No

Caution - Charges do not necessarily appear in order of priority

** End of Current Title Search **

COPYRIGHT THE STATE OF QUEENSLAND (NATURAL RESOURCES AND WATER) [2007]
Requested By: D APPLICATIONS ABR

M2—Govt. Printer, Qld

CERTIFICATE OF TITLE

71669
Dealing No.: T422710V

Vol. N1404 Fol. 184

QUEENSLAND

VOL:N1404 FOLIO:184
21404184

Issued: 21 June, 1989

Previous Title:
Vol. N951 Fol. 2

I certify that the person described in the First Schedule is the registered proprietor of the undermentioned estate in the land within described subject nevertheless to such easements encumbrances and interests as are shown in the Second Schedule.

Witness:

Local Deputy Registrar of Titles.
(Northern District)

ESTATE AND LAND

Estate in Fee Simple in Lot 13 on RP 741155 County of Carlisle Parish of Sarina
Containing 14.1785 hectares

Corrected 8:8:05
Dep. Registrar of Titles

FIRST SCHEDULE

Keith Emil SCHMIDTKE

SECOND SCHEDULE

1. Rights and interests reserved to the Crown by Deed of Grant No. N8780 (Portion 731).
2. Mortgage No. T78384 to The Corporation of the Agricultural Bank Produced 9 Feb 1983 Registered 12 May 1983.
3. Mortgage No. T78386 to Rural Reconstruction Board Produced 9 Feb 1983 Registered 12 May 1983.
4. Mortgage No. T296890T to Queensland Industry Development Corporation Produced 17 Jul 1987 Registered 23 Jul 1987.

NOTE: ENTRIES RULED THROUGH AND AUTHENTICATED BY THE SEAL OF THE REGISTRAR OF TITLES ARE CANCELLED
PERSONS ARE CAUTIONED AGAINST ALTERING OR ADDING TO THIS CERTIFICATE OR ANY NOTIFICATION HEREON

FOR DETAILS OF DESCRIPTION, DIMENSIONS AND MARKING OF BOUNDARIES REFER TO SURVEY PLAN REFERRED TO ABOVE.

© The State of Queensland (Department of Natural Resources and Water) 2007

FIRST SCHEDULE (continued)

REGISTERED PROPRIETOR	INSTRUMENT			RECORDED
	NATURE	NUMBER	PRODUCED	
By Plan Cat. No. 806561 the within land is subdivided into Lot 13 and new road shown thereon is dedicated to public use Lot 13 on RP 806561 Cancelled Vide Vol N1549 Fol. 2.	Plan Req/Amal	T699466B T699474D	27AUG1993 27AUG1993	- 7 SEP 1993 - 7 SEP 1993

SECOND SCHEDULE (continued)

INSTRUMENT			PARTICULARS	RECORDED	CANCELLATION INSTRUMENT		
NATURE	NUMBER	PRODUCED			NUMBER	PRODUCED	RECORDED

NOTE: ENTRIES RULED THROUGH AND AUTHENTICATED BY THE SEAL OF THE REGISTRAR OF TITLES ARE CANCELLED.

* Dealings with this Lease will be Recorded on the Original Lease only instead of on this Certificate of Title.

(Page 2 of 2 Pages) Vol. 11404 Fol. 184

A 212201

(C)

Dealing No. N727404

Reference to previous

Volume	Folio
280	17

QUEENSLAND

CERTIFICATE OF TITLE

REGISTER BOOK

VOL. N 951 FOLIO 2

VOL:N 951 FOLIO:002

20951002

BENJAMIN DAVID JOHN CLARK

is now seised of an Estate in Fee-simple, subject nevertheless to such encumbrances, liens, and interests as are by memorandum notified hereon, in All that piece of Land situated in the County of Carlisle Parish of Sarina City of ----- Containing 14.34 hectares

more or less, as shown on the Plan hereon, and therein edged red, Being Lot 12 on Registered Plan No. 25330

SAVING ALWAYS to the Crown all the rights and interests reserved to it by the original Deed of Grant No. N8780 (Portion 731)

IN WITNESS whereof, I have hereunto signed my name and affixed my seal, this 2nd day of July One thousand nine hundred and seventy four

Signed, Sealed, and Delivered in presence of E. White

DEPUTY REGISTRAR OF TITLES.
NORTHERN DISTRICT REGISTRY

REGISTRAR OF TITLES QUEENSLAND NORTHERN DISTRICT REGISTRY

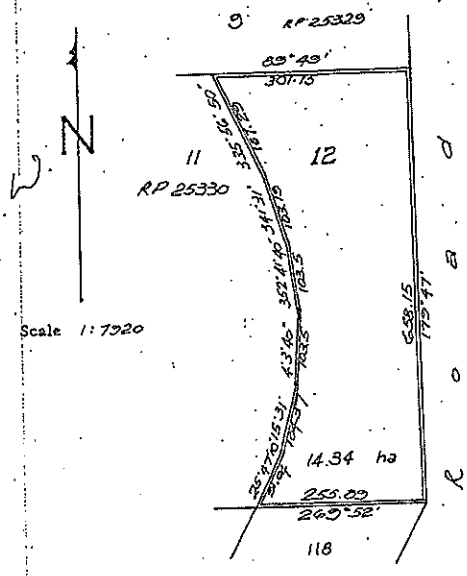

Albert Emil Schmidtke, Ena Ethel Schmidtke and Keith Emil Schmidtke as joint tenants are now seised of an Estate in fee-simple in the within land TRANSFER No. N 862564 PRODUCED 31 OCT 1977 at 12.08 pm. REGD. 4 NOV 1977

DEP. REGISTRAR OF TITLES (NORTHERN DISTRICT)

mtg N 871129

mtge N 745556

BILL OF MORTGAGE to The Commercial Banking Company of Sydney Limited No. N 87 1 1 29 PRODUCED 7 Feb 1978 at 9 am. REGD. 7 FEB 1978

DEP. REGISTRAR OF TITLES (NORTHERN DISTRICT)

BILL OF MORTGAGE to The Commercial Banking Company of Sydney Limited No. N 745556 PRODUCED 25 May 1974 at 10.46 am. REGD. 4 NOV 1977

RELEASED Vide No. N 862563 Prod. 31 Oct 1977 12.08 pm. Regd.

DEP. REGISTRAR OF TITLES (NORTHERN DISTRICT)

Keith Emil Schmidtke now seised of an Estate in fee-simple in the within land TRANSFER No. T46300 PRODUCED 21 May 1982 at 9.37 am. REGD. 3 AUG 1982

DEP. REGISTRAR OF TITLES (NORTHERN DISTRICT)

© The State of Queensland (Department of Natural Resources and Water) 2007

BILL OF MORTGAGE to The Commercial Banking Company of Sydney Limited

No. T46301 PRODUCED 25 May 1982

9.37a REGD. 3 AUG 1982

RELEASED Vide No. T22699 Prod. 17 July 87 Regd. 23 JUL 1987

Acting DEPUTY REGISTRAR OF TITLES (NORTHERN DISTRICT)

DEP. REGISTRAR OF TITLES (NORTHERN DISTRICT)

BILL OF MORTGAGE to The Corporation of the Agricultural Bank

No. T78384 PRODUCED 9 Feb 1983

REGD.

12 MAY 1983

DEP. REGISTRAR OF TITLES (NORTHERN DISTRICT)

PRIORITY to the extent of $11,000 is given to Bill of Mortgage No. T78384 over Bill of Mortgage No. T46301 by Consent.

No. T78385 PRODUCED 9 Feb 1983

REGD.

12 MAY 1983

DEP. REGISTRAR OF TITLES (NORTHERN DISTRICT)

BILL OF MORTGAGE to Rural Reconstruction Board

No. T78386 PRODUCED 9 Feb 1983

REGD.

12 MAY 1983

DEP. REGISTRAR OF TITLES (NORTHERN DISTRICT)

BILL OF MORTGAGE to Queensland Industry Development Corporation

No. T296890T PRODUCED 17 July 1987

RECORDED 23 JUL 1987

Acting DEPUTY REGISTRAR OF TITLES (NORTHERN DISTRICT)

BY PLAN CAT. No. 741155 the within land is subdivided into Lots 11 to 13

No. T380290N PRODUCED 8 Nov 1988

REGD.

29 NOV 1988

Acting DEP. REGISTRAR OF TITLES (NORTHERN DISTRICT)

By Resumption Lots 11 and 12 on RP 741155

of the within land is taken and vested in The Commissioner for Railways

No. T380294Y PRODUCED 8 Nov 1988

REGISTERED 29 NOV 1988

Reference to New Title

Vol. N1382 Fol. 117-118

Acting DEPUTY REGISTRAR OF TITLES (NORTHERN DISTRICT)

Free from Mortgage

REQUEST to Issue Certificate of Title for Lot 13 on RP 741155

No. T422710V PRODUCED 1 Jun 1989

REGD.

Vol. N1404 Fol. 184 16 JUN 1989

SUBJECT TO MORTGAGE No. T78384, T78386, T296890T

DEPUTY REGISTRAR OF TITLES (NORTHERN DISTRICT)

NIR No. 925
by Qld Railways
C82/120/65
L82/20143.

NIR No. 933
by Qld Railways
Awg. C9342
L83/1533.

Mtge T78384
Priority Con T78385
Mtge T78386.

Certificate of Title.

VOL:N 280 FOLIO:017
20280017

QUEENSLAND.

No. 37467

N.D. a No. 14385

(C)

REFERENCE TO PREVIOUS VOL. 169 FOLIO 132

REGISTER BOOK, VOL. 280 FOLIO 17

HERBERT ELLIOTT RASMUSSEN and

FANNY VIOLET RASMUSSEN wife of Edward Rasmussen both

of Sarina near Mackay pursuant to Memorandum of Conveyance No. N155431 produced the sixth day of August 1931, registered the third day of October 1931, is now seized as joint tenants of an Estate in Fee-simple, subject nevertheless to such encumbrances, liens, and interests as are by memorandum notified hereon, in All that piece of Land situated in the County of Carlisle Parish of Sarina

containing eighty-seven acres and eighteen perches

more or less, as shown on the Plan hereon, and therein edged red, Being Resubdivision 4 of Subdivision 3 of Portion 731 on Plan Cnt No. 6970 deposited in the office of the Deputy Registrar of Titles, Townsville

which said piece of Land is part of the portion marked 731 delineated in the Public Map of the said parish deposited in the Office of the Surveyor-General, originally granted by Deed of Grant No. N8780 to Donald Inglis Parnell

Saving Always to the CROWN all the rights and interests reserved to it by the said Deed of Grant.

IN WITNESS whereof, I have hereunto signed my name and affixed my seal, this twentysecond day of October One thousand nine hundred and thirty one

Signed, Sealed, and Delivered, the twentysecond day of October 1931, in presence of

A Mamara

REGISTRAR OF TITLES, QUEENSLAND NORTHERN DISTRICT REGISTRY

DEPUTY REGISTRAR OF TITLES,
NORTHERN DISTRICT REGISTRY.

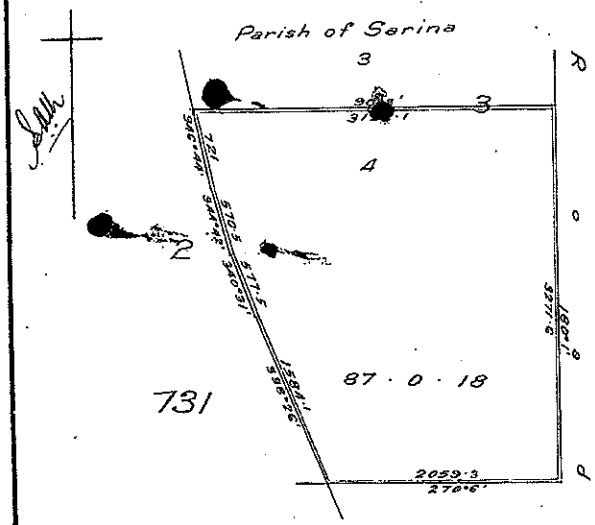
Parish of Sarina
3
3
4
2
731
87 · 0 · 18
2059·3
270·6'
1880·0
1880·0
1880·0

PURSUANT to Memo. of TRANSFER No. N. 155432 Produced
6 Aug 1931 at 1.25pm Regd. 22 Oct 1931.
Herbert Elliott Rasmussen

of ... is now SEISED of an Estate
IN FEE SIMPLE in the WHOLE of the within land.

Registrar of Titles
(NORTHERN BRANCH)

No. N 155433 Bill of Mortgage produced 6 Aug
1931 at 1.25 p.m. Registered 22 Oct 1931
from Herbert Elliott Rasmussen
to
THE COMMONWEALTH BANK OF AUSTRALIA THE AGRICULTURAL BANK

RELEASE endorsed on Bill of Mortgage No. N155433 dated 30 April 1942 at 11.38 a.m. registered 2 May 1942

to secure the discharge of moneys and interest as therein stated.

Registrar of Titles
(NORTHERN DISTRICT)

No. N 174432 Bill of Mortgage produced 14 Dec
1934 at 11.38 a.m. Registered 22 Dec 1934
from Herbert Elliott Rasmussen
to

RELEASE endorsed on Bill of Mortgage No. N174432 dated 30 Jan 1942 at 11.38 a.m. registered 2 Feb 1942

to secure the discharge of moneys and interest as therein stated.

Registrar of Titles
(NORTHERN DISTRICT)

PURSUANT to Memo. of TRANSFER No. N. 229551 produced
30 Jan 1942 at 11.38 a.m. registered Feb 1942
Benjamin David John Blackett

is now SEISED of an Estate IN FEE SIMPLE in the WHOLE of the within Land.

DEP. REGISTRAR OF TITLES.
(NORTHERN DISTRICT)

No N 679658 by Plan Cav. No. 25330
the within land is subdivided into Lots 10 to 12

Produced 28 Aug 1972 at 11.0 a.m.
Registered 16 July 1973.

DEP. REGISTRAR OF TITLES
(NORTHERN DISTRICT)

Notice of Intention
No. 85A Old Railways
Ref No. 39 L69/10869.

23/7/69

By Proclamation dated 29 May 1969 as amended by Gazette 5 June 1972 under
BY PROCLAMATION dated ... "The Acquisition of Land Act 1967 to 1969" Lot 11 on
R.P. 25330 may be set apart for Railway purposes
and the within land is returned for ... purposes
and vested in the Commissioner for Railways

No. N 679664 PRODUCED 28 Aug 1972.
at 11-00 a.m. REGD 30 APR 1974

DEP. REGISTRAR OF TITLES
(NORTHERN DISTRICT)

REQUEST to issue Certificate of Title for Lots 10 and 12
on R.P. 25330
No. N 727404 PRODUCED 21 Nov 1973
at 11.5a.m. REGD 13 MAY 1974
Vol. N951
Fol. 1, 2

DEP. REGISTRAR OF TITLES
(NORTHERN DISTRICT)

Mtg N 745556

N.D. c No. 2264

(C)

QUEENSLAND.

No. N. 13411

No. of Previous Deed of Grant N8780 Register Book, Vol. 169 Folio 132

VOL:N 169 FOLIO:132

20169132

CERTIFICATE OF TITLE.

Donald Inglis Parnell

of Charters Towers

pursuant to Memorandum of Request No. N. 58782 received the Third day of October A.D. 1913, is now seized of an Estate in Fee-simple, subject nevertheless to such encumbrances, liens, and interests as are by memorandum notified hereon, in All that piece of Land situated in the County of Carlisle Parish of Sarina

Being Subdivision three of Portion seven hundred and thirtyone

containing by admeasurement Four hundred and eightyfour acres one rood thirtyone perches

more or less, commencing at the Southeast corner of Subdivision two and bounded thence on the Southwest by that Subdivision bearing 338°20' fifteen chains eightyfour links and one tenth of a link 340°25' five chains seventyseven links and one tenth of a link 344°36' five chains seventy links and half a link 346°39' fiftytwo chains fortytwo links and seven tenths of a link 335°52' twelve chains seventeen links and two tenths of a link 325°3' twentynine chains thirty links and six tenths of a link 318°40' seven chains ten links and 312°18' four chains thirtyseven links and three tenths of a link on the North by a road bearing 89°59' twenty chains sixteen links and nine tenths of a link and 90° fiftyone chains thirty links on the East by a road and a line bearing South one hundred and twenty chains seven links and on the South by Portion fiftyfive bearing West twenty chains fiftyseven links and half a link to the point of commencement

originally granted by Deed of Grant No. N8780

to Donald Inglis Parnell

Saving Always to the Crown all the rights and interests reserved to it by the said Deed of Grant.

In Witness whereof, I have hereunto signed my name and affixed my seal this Twentieth day of October One thousand nine hundred and thirteen

Signed, Sealed, and Delivered, the 20th day of October 1913, in presence of

E.M. French

C. E. French

Deputy Registrar of Titles,
Northern District Registry.

REGISTRAR OF TITLES, QUEENSLAND, NORTHERN DISTRICT REGISTRY.

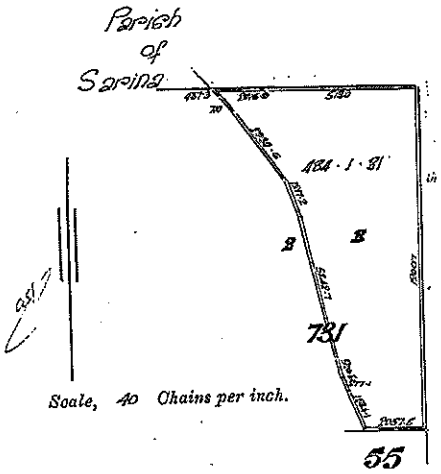

Scale, 40 Chains per inch.

No. N136328 TRANSFER of 182acs 3rds Res. 1.
to Edward Samuel Keating
produced 15 May 1928 at 9.43 am
registered 19 July 1928
Cancelled as above
Vide Vol. 256 Folio 144
Dep. Registrar of Titles (Northern District)

No. N137727 TRANSFER of 97acs 2rds 16pchs Res. 3.
to Peter Mathew Hansen
produced 1 Aug 1928 at 11.30 am
registered 15 Aug 1928
Cancelled as above
Vide Vol. 257 Folio 106
Dep. Registrar of Titles (Northern District)

Gen. N136328 Res. 1 21-5-28.

© The State of Queensland (Department of Natural Resources and Water) 2007

No. N 149481 TRANSFER of 119 acs 1rd 27 pchs Res 2
to Alexander George Cole
produced 11 Apr 1930 at 1.37 pm
registered 26 Apr 1930
Cancelled as above
Vide Vol 271 Folio 67
Dep. Registrar of Titles (Northern District)

Con N1149481
Res 2 of Sub 3.
14/4/30

Con NISS 481
Res 4.

(on dead to issue
con NISS 482
+ mtge NISS 483
11/8/31)

No. N 155431 TRANSFER of 87 acs 18 pchs Res 4
to Fanny Violet Rasmussen and Herbert Elliott Rasmussen
produced 6 Aug 1931 at 1.25 pm
registered 3 Oct 1931
Cancelled as above
Vide Vol 280 Folio 17
Dep. Registrar of Titles (Northern District).

No. N 8780

County Carlisle

Parish Sarina

Number and Date of Surrendered Grant } 57264 11th November 1884

Date of Surrender 23rd July 1913

Area Surrendered 945 acres

QUEENSLAND.

134

DEED OF GRANT OF LAND UNDER THE PROVISIONS OF SECTION 8 OF "THE LAND ACT OF 1910."

George the Fifth, by the Grace of God, of the United Kingdom of Great Britain and Ireland, and of the British Dominions beyond the Seas, King, Defender of the Faith:—

To All to whom these Presents shall come, Greeting:

WHEREAS, in pursuance of the provisions of an Act of Parliament of Our State of Queensland styled "*The Land Act of* 1910" Donald Inglis Parnell the Owner of the Land hereinafter mentioned, has surrendered to Us All that Parcel of Land in Our said State, containing by admeasurement Nine hundred and forty five acres be the same more or less, situated in the County of Carlisle Parish of Sarina Portion Seven hundred and thirty one being the whole of the Land contained in Deed of Grant No 57264 surrendered on the Twenty eighth day of July 1913 in consideration that a new Deed of Grant with the Description hereinafter contained should issue: Now Know Ye, That for the considerations aforesaid, and in further consideration of the Quit-Rent hereinafter reserved, We, with the advice of the Executive Council of Our said State, have Granted, and for Us, Our Heirs and Successors, do hereby Grant, unto the said Donald Inglis Parnell his administrators and assigns, subject to the several and respective Reservations hereinafter mentioned, All that

VOL: N 167 FOL: 134

20167134

Parcel of Land in Our said State, containing by admeasurement Nine hundred and sixty acres be the same more or less, situated in the County of Carlisle Parish of Sarina — Portion Seven hundred and thirty one Commencing at the North west corner of portion 55 and bounded thence on the South by that portion bearing East eighty chains and four links on the East by a line and a road bearing North one hundred and twenty chains and seven links on the North by a road bearing West eighty chains and on the West by a road bearing South one hundred and twenty chains to the point of commencement

as shown on Plan of Survey deposited in the Survey Office, with all the Rights and Appurtenances whatsoever thereto belonging:

To Hold unto the said Donald Inglis Parnell his administrators and assigns for ever, Yielding and Paying therefor Yearly unto Us, Our Heirs and Successors, the Quit-Rent of One Peppercorn for ever, if demanded: But Subject Nevertheless to the several Conditions and Reservations contained in and declared by the Laws of Our said State in that behalf, and to, the Reservations and Conditions set forth in the said Deed of Grant No. 57264 to the Land so surrendered: In Testimony Whereof, We have caused this Our Grant to be Sealed with the Seal of Our said State.

WITNESS Our Trusty and Well-beloved Sir WILLIAM MACGREGOR, *Doctor of Medicine, Knight Grand Cross of Our Most Distinguished Order of St. Michael and St. George, Companion of Our Most Honourable Order of the Bath, Governor of Our State of* QUEENSLAND *and its Dependencies, in the Commonwealth of Australia, at Government House, Brisbane, in Queensland aforesaid, this* Twentieth *day of* September *in the* Fourth *year of Our Reign, and in the year of Our Lord One thousand nine hundred and* thirteen

Wm MacGregor

ENTERED in the Register of Country *Land Purchases* A, *Book* 186, *Folio* 60, *in the Survey Office, Brisbane, this* Twenty third *day of* September, 1913

Theodor Reinhold

for the SURVEYOR-GENERAL.

ENTERED in the Register Book, Vol. 167, *Folio* 134, *this* Twentieth *day of* September 1913

[signature]

REGISTRAR OF TITLES.

NORTHERN DISTRICT.

© The State of Queensland (Department of Natural Resources and Water) 2007

Parish of Sarina



Scale 40 chains to an inch
K124. 972a

NEW TITLE No. N 29579a

PURSUANT to Memo of TRANSFER No. N58481 Produced 3 Oct 1913 at 10.5a m, Regd. 11 Oct 1913

The Commissioner for Railways

is now SEISED of an Estate in FEE SIMPLE in 20a. Or. 24p. sub 2 of the within land, as per PLAN Cat. No.

Witness
E.M. Ffrench

A.E. French
Dep. Reg. of Titles.
Northern District.

No. N58482 REQUEST to issue Certificate of Title for 939ac. 3rds 16pchs Subs land 3 produced 3 day of Oct 1913, at 10.6am

Cancelled
A.E. French
Vide Vol. 169 Folio 131 - 132 Dep. Reg. of Titles.
Northern District

THE DESCRIPTION OF THE WITHIN LAND IS CONVERTED TO LOT(S) Sub 2 2

ON REGISTERED PLAN No. 703635

5 AUG 1986 Hoch
REGISTRAR OF TITLES
DEP. (NORTHERN DISTRICT)

Lot 11 on RP748341

CURRENT TITLE SEARCH
NATURAL RESOURCES AND WATER, QUEENSLAND

Request No: 1567593
Search Date: 07/08/2007 12:16 Title Reference: 21442181
Date Created: 03/07/1990

Previous Title: 21385012

REGISTERED OWNER

ERNEST GLEN BAILLIE

ESTATE AND LAND

Estate in Fee Simple

LOT 11 REGISTERED PLAN 748341
County of CARLISLE Parish of SARINA
Local Government: SARINA SHIRE

EASEMENTS, ENCUMBRANCES AND INTERESTS

1. Rights and interests reserved to the Crown by
Deed of Grant No. 20610146 (POR 59)

2. MORTGAGE No 601419818 (N952479) 10/06/1980
TO NATIONAL BANK OF AUSTRALASIA LIMITED

3. MORTGAGE No 703916592 07/03/2000 at 09:08
QUEENSLAND RURAL ADJUSTMENT AUTHORITY

4. LEASE No 710134281 28/11/2006 at 09:18
JOHN THOMAS CROYDEN
PATRICIA ANN CROYDEN JOINT TENANTS
OVER PART OF THE LAND
TERM: 17/10/2006 TO 16/10/2011 OPTION 5 YEARS

5. TRANSFER No 710497252 13/04/2007 at 11:51
LEASE: 710134281
RINKER AUSTRALIA PTY LTD A.C.N. 099 732 297

ADMINISTRATIVE ADVICES

Dealing	Type	Lodgement Date	Status
710671949	WATER NOTICE WATER ACT 2000	12/06/2007 16:04	CURRENT

UNREGISTERED DEALINGS - NIL

CERTIFICATE OF TITLE ISSUED - No

Caution - Charges do not necessarily appear in order of priority

** End of Current Title Search **

COPYRIGHT THE STATE OF QUEENSLAND (NATURAL RESOURCES AND WATER) [2007]
Requested By: D APPLICATIONS ABR

[Form 3]

N 528/118

QUEENSLAND

VOL:N1385 FOLIO:012

21385012

Deed of Grant of Land

Land Act 1962-1988

Elizabeth the Second, by the Grace of God, Queen of Australia, and Her other Realms and Territories, Head of the Commonwealth:—

To All to whom these Presents shall come, Greeting:

Whereas, in pursuance of the provisions of section 9 of the Land Act 1962-1988, the Owner of the Land comprised in Certificate of Title Volume N1109 Folio 69 surrendered to Us All his title to the said land,

We, with the advice of the Executive Council of Our State of Queensland, and in pursuance of the provisions of the Land Act 1962-1988, do hereby Grant in fee simple unto the person described in the Second Schedule hereto,

All that Parcel of Land in Our said State described in the First Schedule hereto and delineated on plan as stated in such First Schedule,

SUBJECT TO the Reservations and Conditions contained in and declared by the Laws of Our said State, and to the Reservations and Conditions set forth in Original Deed of Grant No.N19291 and N18616

IN TESTIMONY WHEREOF, We have caused this Our Grant to be Sealed with the Seal of Our said State.

~~WITNESS~~ *Our Trusty and Well-beloved the Honourable Sir* DOUGLAS GEORGE ANDREWS *Chief Justice of the State of Queensland, Deputy for and on behalf of* ~~WITNESS~~ *Our Trusty and Well-beloved His Excellency the Honourable Sir* WALTER BENJAMIN CAMPBELL, *one of Her Majesty's Counsel learned in the law, Governor in and over the State of Queensland and its Dependencies in the Commonwealth of Australia, at Government House, Brisbane, in Queensland aforesaid, this* Nineteenth *day of* January *, in the thirty-* seventh *year of Our Reign and in the year of Our Lord One thousand nine hundred and eighty-* nine.

D.G. Andrews

FIRST SCHEDULE—DESCRIPTION OF LAND

Lots 8 and 11 on Plan CI4462

registered in the Department of Mapping and Surveying

County CARLISLE Parish SARINA

Area 276.0532 HECTARES

SECOND SCHEDULE—GRANTEE

ERNEST GLEN BAILLIE

Department of Lands File Reference:— RC.43831 (Pors.59 & 731)

ENTERED in the Register Book, Vol. N1385 Folio 12 this Ninth day of February, 19 89.

8755-32

District Registrar of Titles (NORTHERN DISTRICT)

D 159—Govt. Printer, Qld.

© The State of Queensland (Department of Natural Resources and Water) 2007

SECOND SCHEDULE—(continued)

REGISTERED PROPRIETOR	INSTRUMENT NATURE	INSTRUMENT NUMBER	INSTRUMENT PRODUCED	REGISTERED	Signature of Registrar of Titles
By Plan Cat No. 748341 Lot 11 of the within land is subdivided into Lots 11 and 12 Cancelled Vide Vol. N1442 Fol. 181-182.	Plan	T484843E	18JUN1990	28 JUN 1990	
Lot 8 Cancelled Vide Vol. N1444 Fol. 72	Req/N.T.	T485110P	19JUN1990	12 JUL 1990	

THIRD SCHEDULE (EASEMENTS, ENCUMBRANCES AND INTERESTS)

INSTRUMENT NATURE	INSTRUMENT NUMBER	INSTRUMENT PRODUCED	PARTICULARS	REGISTERED	Signature of Registrar of Titles	CANCELLATION INSTRUMENT NATURE	CANCELLATION INSTRUMENT NUMBER	CANCELLATION INSTRUMENT PRODUCED	CANCELLATION REGISTERED	CANCELLATION Signature of Registrar of Titles
Mtge.	N565304	1JUN1967	to The Corporation of the Agricultural Bank	15JUN1967		Par/Release	T484839M	18JUN1990	28 JUN 1990	
Mtge.	N952479	10JUN1980	to The National Bank of Australasia Limited	18JUN1980		Par/Release	T484840W	18JUN1990	28 JUN 1990	
Easement	T231443	17JAN1986	by Resumption is taken by Queensland Electricity Commission over Easement B on R.P. 743634	9JUL1986						
Mtge.	T292527M	15JUN1987	to Queensland Industry Development Corporation	17JUN1987		Par/Release	T484841Y	18JUN1990	28 JUN 1990	

NOTE: ENTRIES RULED THROUGH AND AUTHENTICATED BY THE SEAL OF THE REGISTRAR OF TITLES ARE CANCELLED.

* Dealings with this Lease will be Registered on the Original Lease only instead of on this Deed of Grant.

E 478—Govt. Printer, Qld.

Vol. N1383 Fol. 12 (Page 2 of 2 Pages)

Lot 14 on RP806561

CURRENT TITLE SEARCH
NATURAL RESOURCES AND WATER, QUEENSLAND

Request No: 1567601
Search Date: 07/08/2007 12:16

Title Reference: 21549001
Date Created: 13/09/1993

Previous Title: 21205204

REGISTERED OWNER

CSR DISTILLERIES OPERATIONS PTY LIMITED

ESTATE AND LAND

Estate in Fee Simple

LOT 14 REGISTERED PLAN 806561
County of CARLISLE Parish of SARINA
Local Government: SARINA SHIRE

EASEMENTS, ENCUMBRANCES AND INTERESTS

1. Rights and interests reserved to the Crown by
Deed of Grant No. 20977226 (POR 118)

2. EASEMENT IN GROSS No 601328459 (N770198) 21/04/1975
BURDENING THE LAND
TO PLANE CREEK CENTRAL MILL COMPANY LIMITED
OVER EASEMENT A ON RP728944
UNDER SECTION 285 OF THE LAND ACT

ADMINISTRATIVE ADVICES - NIL
UNREGISTERED DEALINGS - NIL

CERTIFICATE OF TITLE ISSUED - Yes Certificate No. 1

Caution - Charges do not necessarily appear in order of priority

** End of Current Title Search **

COPYRIGHT THE STATE OF QUEENSLAND (NATURAL RESOURCES AND WATER) [2007]
Requested By: D APPLICATIONS ABR

(C)

Dealing No. T72574

Reference to previous

Volume	Folio
N977	226

D 8892

QUEENSLAND.

CERTIFICATE OF TITLE

VOL:N1205 FOLIO:204

21205204

VOL. N1205 FOLIO 204

AUSTRALIAN NATIONAL POWER ALCOHOL COMPANY PROPRIETARY LIMITED

is now seised of an Estate in Fee-simple, subject nevertheless to such encumbrances, liens, and interests as are by memorandum notified hereon, in All that piece of Land situated in the County of Carlisle Parish of Sarina City of ----- Containing 346.5637 hectares Exclusive of: 7638 square metres for a surveyed road more or less, as shown on the Plan hereon, and therein edged red, Being Lot 2 on Registered Plan No. 36968

SAVING ALWAYS to the Crown all the rights and interests reserved to it by the original Deed of Grant . Volume N977 Folio 226 (Portion 118)

IN WITNESS whereof, I have hereunto signed my name and affixed my seal, this 8th day of April One thousand nine hundred and eighty three

Signed, Sealed, and Delivered in presence of C Sim

Hock

DEPUTY REGISTRAR OF TITLES.

NORTHERN DISTRICT REGISTRY.

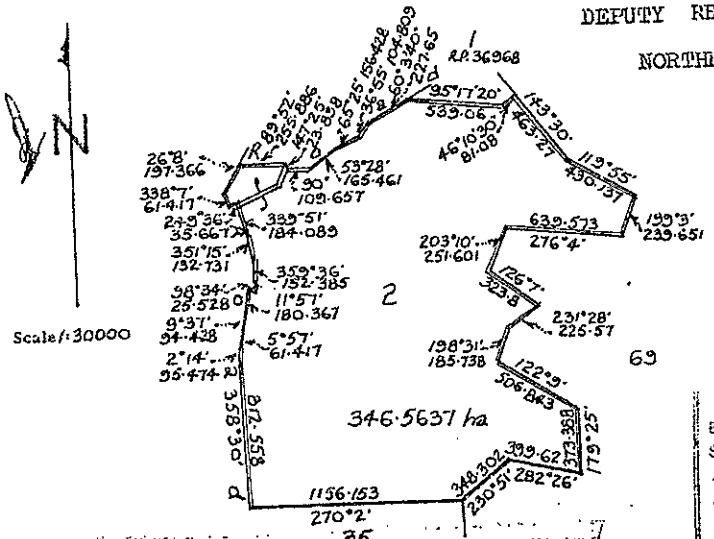

CSR Distilleries Operations Pty Limited is now registered proprietors in fee simple.
REQUEST TO CHANGE ~~CORRECT~~ NAME NO. T695479D
PRODUCED 12 Aug 1993
REGISTERED
Subject to Easement No. N770198
- 7 SEP 1993
REGISTRAR OF TITLES

BY PLAN CAT No 806561 THE WITHIN LAND IS SUBDIVIDED INTO Lots 13 and 14

AND NEW ROAD SHOWN THEREON IS DEDICATED TO PUBLIC USE.
No. T699466B PRODUCED 27 Aug 1993
Reference to New Titles RECORDED except lot 13
Vol N1549 Fol. 1
Subject to Easement No. N770198
- 7 SEP 1993
REGISTRAR OF TITLES

TRANSFER to Under Sec 285 of the Land Act Plane Creek Central Mill Company Limited of an Easement A22 over part of the within land on Regd. Plan 28944
No. N770198
ENTERED 21 Apr 1975

Hock

DEP. REGISTRAR OF TITLES (NORTHERN DISTRICT)

© The State of Queensland (Department of Natural Resources and Water) 2007

TRANSFER of Lot 13 on R.P. 806561 to Keith Emil Schmidthe

No. T699473B PRODUCED 27 Aug 1993

REGD

Vol. N1549

Fol. 2.

-7 SEP 1993

REGISTRAR OF TITLES

N

[Form 1]

74.375

VOL:N 977 FOL:225

20977226

QUEENSLAND

Deed of Grant of Land

Land Act 1962–1974

Acquired by PURCHASE

Elizabeth the Second, by the Grace of God, Queen of Australia, and Her other Realms and Territories, Head of the Commonwealth:—

To all to whom these Presents shall come, Greeting:

Whereas in conformity with the Laws and Regulations in force for the alienation of Crown Land in our State of Queensland, AUSTRALIAN NATIONAL POWER ALCOHOL COMPANY PROPRIETARY LIMITED has become entitled to a Deed of Grant in Fee-simple of the Land hereinafter described:

NOW KNOW YE, in consideration of the premises and of the sum of FORTY-FOUR THOUSAND AND SEVENTY-FIVE DOLLARS for Us, and on Our behalf, paid into the Office in Brisbane of the Department of Lands or at any District Land Office of Our said State, and in further consideration of the Quit-Rent hereinafter reserved, WE, with the advice of The Executive Council of Our said State, have granted, and for Us, Our Heirs and Successors, do hereby Grant unto the said AUSTRALIAN NATIONAL POWER ALCOHOL COMPANY PROPRIETARY LIMITED, its Successors and Assigns, subject to the Reservations hereinafter mentioned,

All That Parcel of Land in our State, containing by admeasurement 356.73 HECTARES be the same more or less, situated in the County of CARLISLE Parish of SARINA, PORTION ONE HUNDRED AND EIGHTEEN, Being land granted under Section 207 of the Land Act 1962-1974,

as delineated on plan of Survey catalogue No Ci.2937 deposited in the Survey Office and as shown edged red on diagram hereon exclusive of 7638 square metres for a surveyed road with all the Rights and Appurtenances whatsoever thereto belonging,

To Hold unto the said AUSTRALIAN NATIONAL POWER ALCOHOL COMPANY PROPRIETARY LIMITED, its Successors and Assigns for ever, Yielding and Paying therefor Yearly unto Us, Our Heirs and Successors, the Quit-Rent of One Peppercorn for ever, if demanded: But Subject Nevertheless to the several Conditions and Reservations contained in and declared by the Land Act 1962–197 4, the Mining Act 1968–1973 and "The Petroleum Acts, 1923 to 1967": AND WE do hereby reserve unto Us, Our Heirs and Successors, all Gold and Minerals (the term "Minerals" to have the same meaning as in the Mining Act 1968–1973), on and below the surface of the said Land, and all Mines of Gold and Minerals, on and below the surface of the said Land: AND WE do hereby also reserve unto Us, Our Heirs and Successors, and to such persons as shall from time to time be duly authorised by Us in that behalf, the free right and privilege of access, including ingress, egress, and regress, into, upon, over, and out of the said Land, for the purpose of searching for or working Gold and Minerals, or any of them, or Mines of Gold and Minerals, or any of them, in any part of the said Land: AND WE do hereby also reserve unto Us, Our Heirs and Successors, all Petroleum (the term "Petroleum" to have the same meaning as in "The Petroleum Acts, 1923 to 1967"), on or below the surface of the said Land: AND also all rights of access for the purpose of searching for, and for the operations of obtaining Petroleum in any part of the said Land: AND also all rights of way for access and for pipe lines and other purposes requisite for obtaining and conveying Petroleum in the event of Petroleum being obtained in any part of the said Land: ~~AND WE do also further reserve unto Us, Our Heirs and Successors, All Helium found in association with Petroleum in any part of the said Land~~:

IN TESTIMONY WHEREOF, We have caused this Our Grant to be Sealed with the Seal of Our said State.

WITNESS Our Trusty and Well-beloved His Excellency SIR COLIN THOMAS HANNAH, *Air Marshal on the Retired List of the Royal Australian Air Force, Knight Commander of Our Most Distinguished Order of Saint Michael and Saint George, Knight Commander of Our Most Excellent Order of the British Empire, Companion of Our Most Honourable Order of the Bath, Governor in and over the State of Queensland and its Dependencies in the Commonwealth of Australia, at Government House, Brisbane, in Queensland aforesaid, this* Twenty-seventh *day of* February, *in the twenty-*fourth *year of Our Reign and in the year of Our Lord One thousand nine hundred and seventy-*five.

ENTERED as Country *Land in the Register Book, Vol.* 410, *Folio* 16, *in the Survey Office, Brisbane, this* Fifth *day of* March, 1975.

SURVEYOR-GENERAL

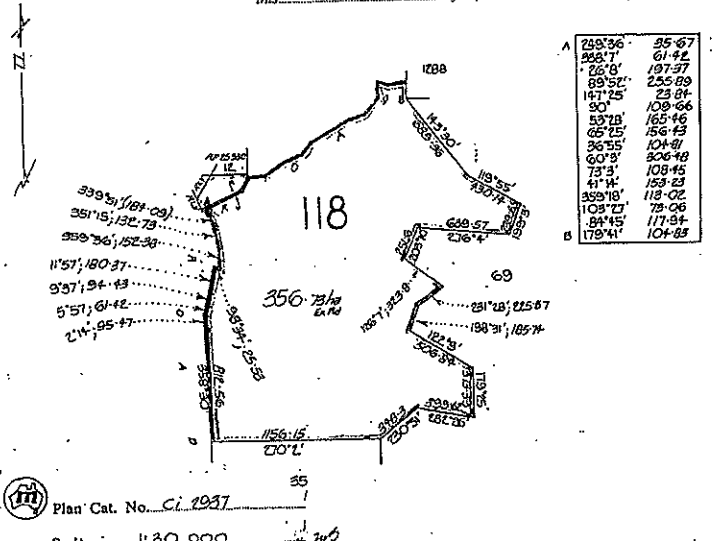

A	293°36'	95·67
	358°7'	61·42
	26°8'	197·97
	89°52'	235·80
	147°25'	23·84
	90°	109·66
	53°28'	165·46
	65°25'	156·43
	36°55'	104·81
	60°8'	306·48
	73°3'	108·45
	41°14'	153·23
	359°18'	118·02
	103°23'	78·06
	84°45'	117·84
B	179°41'	104·83

© The State of Queensland (Department of Natural Resources and Water) 2007

ENTERED in the Register Book, Vol. N 977, Folio 226, this Fourteenth day of March, 1975.

Deputy Registrar of Titles
NORTHERN DISTRICT

TRANSFER to under Sec 286 of the land Act
Plane Creek Central Mill Company Limited of an
Easement (TRAMWAY purposes) over part of the
within land on Regd. Plan 28944
No. N 770198 ~~PRODUCED~~
at ____ m. ENTERED 21 APR 1975

DEP. REGISTRAR OF TITLES
(NORTHERN DISTRICT)

BY PLAN CAT. No. 36968 the within land is subdivided
into Lots 1 and 2
No. T72574 PRODUCED 15 Dec 1982
subject to Easement No. N770198
Reference to New Title 22 MAR 1983
Vol. N1205 Fol. 203-204

DEP. REGISTRAR OF TITLES
(NORTHERN DISTRICT)

Plan B. 28944 (Sec 285)
No N 770192
Easement to A + B.

~~Eas No N 770192~~
~~Sec 285~~

Eas No N ~~770198~~
Sec 285

deed in private delivery

Plan 36968
T72574
(Lots 1 & 2 cancel Part 118
on Plan C: 20137)

RETURN TO CONTENTS PAGE