Waratah Coal

China First - Preliminary Site Investigation: Contaminated Land

This page is intentionally left blank.

Waratah Coal

China First - Preliminary Site Investigation: Contaminated Land

13 September 2010

E3 Consulting Australia Pty Ltd
ABN 44 242 443 207
30 Qualtrough St
Woolloongabba
QLD
4102
Tel: +61 7 3303 8775
Fax: +61 7 3129 1895

Contents

1 Introduction 1-1
1.1 Project Overview 1-1
1.2 Description of Works 1-1
1.3 Scope of Study 1-1
2 Method of Assessment 2-1
2.1 Desktop Tiered Ranking Risk Assessment 2-1
2.2 Desktop Review 2-2
2.3 Site Information 2-3
2.3.1 Site Location and Description 2-3
2.3.2 Environmental Management Register 2-3
2.3.3 Contaminated Land Register 2-3
2.3.4 Current Activities and Proposed Activities 2-3
2.3.5 Adjacent Land Use 2-3
2.3.6 Geology and Soils 2-4
2.3.7 Hydrogeology 2-4
2.3.8 Nearby Receptors 2-4
2.3.9 Unexploded Ordinance Search 2-4
2.3.10 Aerial Photography 2-4
2.3.11 Current and Historical Land Titles 2-4
2.3.12 Public Library, Historical Society and Grey Literature Review 2-4
2.3.13 Flammable Goods and Combustible Licences 2-5
2.4 Field studies 2-5
2.4.1 Sample Location and Schedule 2-5
2.4.2 Sample Collection 2-5
2.4.3 Toxicant Parameters 2-5
2.5 Soil Assessment Criteria 2-6
2.6 Laboratory Analysis 2-8
2.6.1 Quality Assurance and Quality Control (QA/QC) 2-9
2.6.2 Data Quality Objectives (DQO) 2-10
2.6.3 Field Quality Objectives 2-10
2.6.4 Laboratory QA/QC 2-12
3 Overall Tiered Risk Assessment Results 3-1
4 Mine Site 4-1
4.1.1 Results of Tier Risk Assessment 4-1
4.1.2 Unexploded Ordinance 4-1
4.1.3 EMR/CLR Results 4-1
4.1.4 Regional Council Information 4-3
4.2 Lot 1 on BF72 4-3
4.2.1 Site Location and Description 4-3
4.2.2 Current Site Activities 4-3
4.2.3 Adjacent Land Uses 4-5
4.2.4 Geology and Soils 4-5
4.2.5 Topography 4-5
4.2.6 Hydrogeology 4-5
4.2.7 Nearby Receptors 4-5
4.2.8 Site Interviews Information 4-5
4.2.9 Public Library, Historical Society and Grey Literature 4-6
4.2.10 Flammable Goods and License 4-7
4.2.11 Current and Historical Aerial Photographs 4-7
4.2.12 Current and Historical Land Titles 4-7

4.2.13 Site Specific Sampling 4-8
4.2.14 Analytical Results 4-8
4.3 Lot 273 on SP108314 4-8
4.3.1 Site Location and Description 4-8
4.3.2 Current Activities 4-9
4.3.3 Adjacent Land Uses 4-9
4.3.4 Geology and Soils 4-9
4.3.5 Topography 4-9
4.3.6 Hydrogeology 4-9
4.3.7 Nearby Receptors 4-9
4.3.8 Site Interview Information 4-10
4.3.9 Public Library, Historical Society and Grey Literature 4-10
4.3.10 Flammable Goods and License 4-10
4.3.11 Current and Historical Aerial Photographs 4-10
4.3.12 Current and Historical Title Search 4-10
4.3.13 Analytical Results 4-11
4.4 Risk Assessment 4-11
4.4.1 Potential Hazards 4-11
4.4.2 Potential Receptors 4-11
4.4.3 Potential Pathways 4-11
4.4.4 Evaluation of Risk 4-12
5 Rail Corridor 5-1
5.1.1 Results of Tier Risk Assessment 5-1
5.1.2 Unexploded Ordinance 5-1
5.1.3 EMR/CLR Results 5-1
5.1.4 Regional Council Information 5-1
5.2 Lot 211 on SP122341 5-1
5.2.1 Site Location and Description 5-1
5.2.2 Current Activities 5-1
5.2.3 Adjacent Land Uses 5-2
5.2.4 Geology and Soils 5-2
5.2.5 Topography 5-2
5.2.6 Hydrogeology 5-2
5.2.7 Nearby Receptors 5-2
5.2.8 Site Interview Information 5-3
5.2.9 Public Library, Historical Society and Grey Literature 5-3
5.2.10 Current and Historical Aerial Photographs 5-3
5.2.11 Current and Historical Title Search 5-3
5.3 Analytical Results 5-3
5.3.1 Lot 211 on SP122341 Soil Stratigraphy 5-3
5.3.2 Site Specific Sampling 5-4
5.3.3 Quality Assurance 5-4
5.4 Analytical Results 5-6
5.4.1 Inorganics 5-6
5.4.2 Organics 5-6
5.5 Lot 5 on RU 81 5-6
5.5.1 Site Location and Description 5-7
5.5.2 Current Site Activities 5-7
5.5.3 Adjacent Land Uses 5-7
5.5.4 Geology and Soils 5-8
5.5.5 Topography 5-8
5.5.6 Hydrogeology 5-8
5.5.7 Nearby Receptors 5-8
5.5.8 Anecdotal Information 5-8

5.5.9 Flammable Goods and License 5-8
5.5.10 Public Library, Historical Society and Grey Literature 5-8
5.5.11 Current and Historical Aerial Photographs 5-8
5.5.12 Current and Historical Title Search 5-9
5.6 Extractive Industries 5-9
5.7 Cattle Dips - Additional Site Observations 5-9
5.8 Lot 6 on SM99 5-11
5.9 Lot 10 on BL49 5-11
5.10 Risk Assessment 5-11
5.10.1 Potential Hazards 5-11
5.10.2 Potential Receptors 5-12
5.10.3 Potential Pathways 5-12
5.10.4 Evaluation of Risk 5-12
6 Coal Terminal 6-1
6.1.1 Results of Tier Risk Assessment 6-1
6.1.2 Unexploded Ordinance 6-1
6.1.3 EMR/CLR Results 6-1
6.1.4 High Risk Sites 6-1
6.1.5 Potentially Contaminating Activities 6-1
6.1.6 Contaminants of Concern 6-1
6.2 Risk Assessment 6-3
6.2.1 Potential Hazards 6-3
6.2.2 Potential Receptors 6-3
6.2.3 Potential Pathways 6-3
6.2.4 Evaluation of Risk 6-3
7 Potential Impacts 7-1
7.1 Mine site 7-1
7.2 Rail Corridor 7-1
7.3 Coal Terminal 7-2
8 Mitigation Measures 8-1
9 Recommendations 9-1
10 Conclusions 10-1
11 References 11-1

List of Figures

Figure 1-1: China First Project Area 1-3
Figure 2-1: Tiered approach to Land Contamination Assessment 2-1
Figure 4-1: Contaminated Land - Mine Site 4-2
Figure 4-2: Cattle Tick Zones 4-7
Figure 5-1: Contaminated Land - Rail alignment southern section 5-2
Figure 5-2: Contaminated Land - Rail alignment northern section 5-3
Figure 5-3: Chromium Results 5-6
Figure 6-1: Contaminated Land - Port of Abbot Point and APSDA 6-2

List of Tables

Table 1-1: Terms of Reference: Cross Reference Table 1-4
Table 2-1: Site Assessment Criteria 2-7
Table 2-2: Summary of Analytical Methods 2-9
Table 2-3: Data Quality Objectives 2-10
Table 2-4: Field QA/QC 2-11
Table 2-5: Laboratory QA/QC 2-12
Table 4-1: Mine Site EMR/CLR 4-1
Table 4-2: Lot Details 4-3
Table 4-3: Lot 1 BF72 Current and Historical Titles 4-7
Table 4-4: Lot 273 on SP108314 4-9
Table 4-5: Mine - Current & Historical Title Search 4-10
Table 5-1: Rail Alignment EMR/CLR Status 5-1
Table 5-2: Lot 211 on SP122341 5-1
Table 5-3: APSDA - Current & Historical Title Search 5-3
Table 5-4: QA/QC Assessment 5-5
Table 5-5: Lot 5 RU81 Details 5-7
Table 5-6: Rail Alignment - Current & Historical Title Search 5-9
Table 5-7: Summary of Identified Cattle Dips 5-9
Table 8-1: Mitigation Measures 8-2

List of Plates

Plate 4-1: Above Ground Storage Tank on Lot 1 4-6
Plate 5-1: View of Sample Location adjacent to Existing Rail Line. 5-4
Plate 5-2: View of Surrounding Land Use. 5-7
Plate 5-3: Cattle Dip location on Lot 6 on SM 99 5-10
Plate 5-4: Cattle Dip location on Lot 10 on BL 49 5-10

List of Appendices

Appendix A – EMR Listings
Appendix B – Tiered Summary Tables
Appendix C – Aerial Photograph Reviews
Appendix D – Land Titles
Appendix E – Laboratory Analyses
Appendix F – Legislative Tables

Document History and Status

Revision	Date Issued	Reviewed By	Approved By	Date Approved	Revision Type
Final	15 Sept 2010	Peter Wulf	Frank Ganendran	15 Sept 2010	@

Distribution of Copies

Version	Date Issued	Quantity	Electronic	Issued To
Final	15 Sept 2010	1	PDf and Word	Client

Printed:	15 September 2010
Last Saved:	15 September 2010 10:54 AM
File Name:	Contamination Report Final - 13 Sept 2010 - Version (3)
Author:	Melissa Landriscina and St John Herbert
Project Manager:	Frank Ganendran
Client:	Waratah Coal
Document Title:	China First - Preliminary Site Investigation: Contaminated Land
Document Version:	Final
Project Number:	B09216.01

Executive Summary

E3 Consulting Pty Ltd (E3) was commissioned by Waratah Coal Pty Ltd (Waratah Coal) to undertake the Preliminary Site Investigations for the Galilee Coal Project – Northern Export Facility project (China First Project). This technical report assesses the potential risk of contaminated land in the project areas provides preliminary site investigations (PSIs) of sites with contaminant potential and assesses potential impacts resulting from the China First project.

The project includes a:

- Coal mine located near Alpha in the Galilee Basin, Central Queensland;
- Rail alignment between the mine and a coal terminal located at the Abbot Point State Development Area (APSDA); and
- Coal terminal incorporated within both the APSDA and the Port of Abbot Point.

A full description of the project is provided in the EIS.

The assessment found a number of sites with potential for contamination to be present including:

- One lot on the existing rail line west of Alpha, south of the mine area was found to be listed for the hazardous contaminant arsenic;
- Hydrocarbon contamination in the mine area under an above ground diesel fuel storage tank;
- One lot on the rail alignment was listed on the EMR as a Livestock Dip/Race;
- an additional two Livestock Dips were identified in the rail alignment that were not listed on the EMR;
- a Livestock Dip was identified near the coal terminal that is not listed on the EMR; and
- Existing rail lines in the project area with a history of arsenic use for weed control.

A review of the potential sources of land contamination associated with construction, operation and decommissioning of project areas include:

- Drill fluid use;
- Liquid and solid wastes;
- Chemical/fuel/oil storage and handling; and
- Chemical/fuel/oil spills and leaks.

A risk assessment of these activities suggests that the identified impacts can be remediated with current common contaminated land practices and that these impacts are of a low risk following the adoption of proposed mitigation measures.

Waratah Coal

1 Introduction

1.1 Project Overview

Waratah Coal Pty Ltd (Waratah Coal) proposes to establish a coal mine in the Galilee Basin, Central Queensland, to supply thermal coal to overseas customers. The Co-ordinator General has declared the Galilee Coal Project – Northern Export Facility (China First Project) to be a significant project requiring an Environmental Impact Statement (EIS).

E3 Consulting Pty Ltd (E3) was commissioned by Waratah Coal to undertake an assessment of the Land Contamination component for the China First Project. Specifically, the components of the project being assessed by the study are the mine site, a rail alignment between the mine and Abbot Point Coal Terminal (APCT) located at the Abbot Point State Development Area (APSDA).

1.2 Description of Works

The project includes the following components:

- A coal mine located near Alpha in the Galilee Basin, Central Queensland;
- A rail network including a 1.6km buffer zone between the mine and the coal terminal; and
- A coal terminal at the APSDA and port loading facilities at the Port of Abbot Point.

The project study area is shown in Figure 1.1 and a full description of the project is provided in Volumes 2-4 of the EIS.

1.3 Scope of Study

This technical report addresses *section 3.2.5* (Land Contamination) of the Terms of Reference (ToR) for the Galilee Coal Project (Table 1-1). This report addresses the three major structural components of the project separately by providing a description of the existing environmental contaminated baseline results; assesses potential impacts through preliminary site investigations (PSIs) and suggest management measures to mitigate potential impacts of the project.

The technical report assesses the potential for land contamination in the project areas and assesses potential impacts at sites with potential for contamination through:

- A tiered risk assessment of land uses throughout the project areas;
- Identification of potentially contaminated sites;
- Provision of PSIs for sites with existing or potential land contamination through:
    - A desktop assessment of site information and site history from publicly available databases related to land contamination within the study area and region;
    - Field studies and collection of soil samples encompassing the mine, rail alignment and coal terminal;
    - Identifying potential contaminated impacts that may exist in the project's footprint;

Waratah Coal

- Compiling a description of land contamination that may potentially be impacted or impact proposed works by the project; and
- Providing recommendations for measures to avoid or mitigate adverse impacts or significant land contamination at the construction phase of the project.

The report does not include marine areas associated with upgrades to the Port of Abbot Point.

Waratah Coal

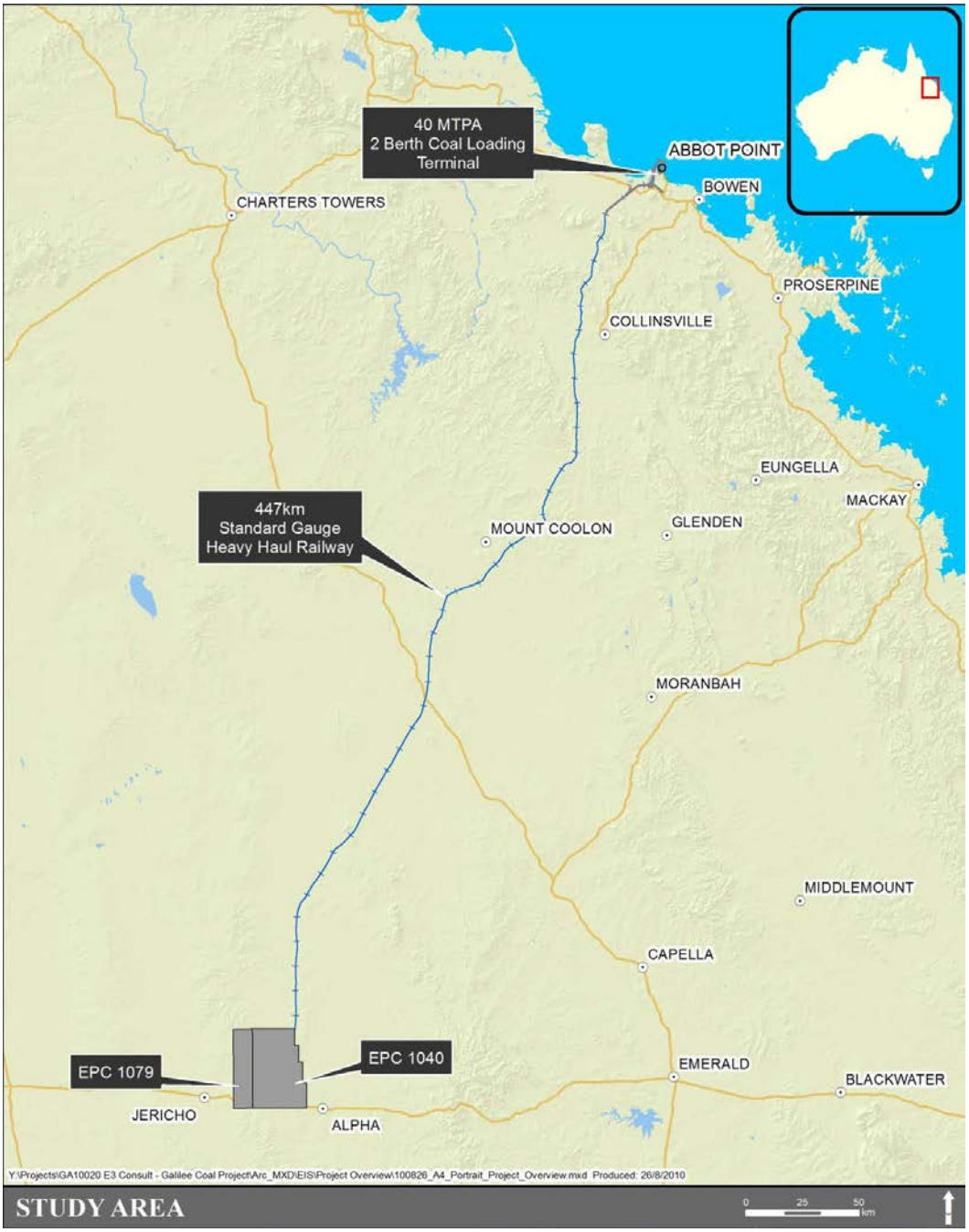

Figure 1-1: China First Project Area

Table 1-1: Terms of Reference: Cross Reference Table

ToR Content	ToR Requirements	Technical Report Section
3.2.5.1	This section should discuss the potential for land contamination within the project area from existing and past uses, based on known land use history and the nature and concentrations of any contaminants. The review should identify land within the proposed mine, associated infrastructure corridors and any other areas affected by the proposed works, which has been used, or is being used, for a Notifiable Activity as listed in Schedule 2 of the EP Act, or is potentially contaminated, or is on the environmental management register or contaminated land register. The EIS should include a preliminary site investigation for all properties that have been impacted by existing and past land uses that could have resulted in land contamination.	Sections 3, 4, 5 and 6 Section 6 See also Soils and Geology Technical Report
3.2.5.2	The EIS should discuss the management of any contaminated land and potential for contamination from construction, commissioning and operation, in accordance with the *Draft Guidelines for the Assessment and Management of Contaminated Land in Queensland (EPA, 1998)* and the *National Environment Protection (Assessment of Site Contamination) Measure 1999.* The EIS should also describe the possible contamination of land from aspects of the project, including waste, saline water from coal seam gas extraction used for dust suppression, reject coal, overburden, coal washing plant and spills at chemical and fuel storage and handling areas. This section should describe strategies and methods to be used to prevent and manage any land contamination resulting from the project, including the management of any acid generation or saline impacts from the mining activities and the management of chemicals and fuels to prevent spills or leaks.	Sections 3, 4, 5 and 6 Section 6 See also Waste Technical Report and Acid Sulfate Soils Technical Report Sections 7 and 8

Waratah Coal

2 Method of Assessment

2.1 Desktop Tiered Ranking Risk Assessment

In order to adopt an appropriate ranking system for the large number of properties across the study area, a tiered/ranking approach was adopted to assess lots with moderate or high potential for contamination and to select lots with potential impacts to the project area for more detailed investigation. These lots were then selected for PSIs. The ranking order of lots across the study area was classified accordingly to a system of *High* to *Medium* and *Low* risk. A flowchart illustrating the tiered assessment process is provided as Figure 1-1

Figure 2-1: Tiered approach to Land Contamination Assessment

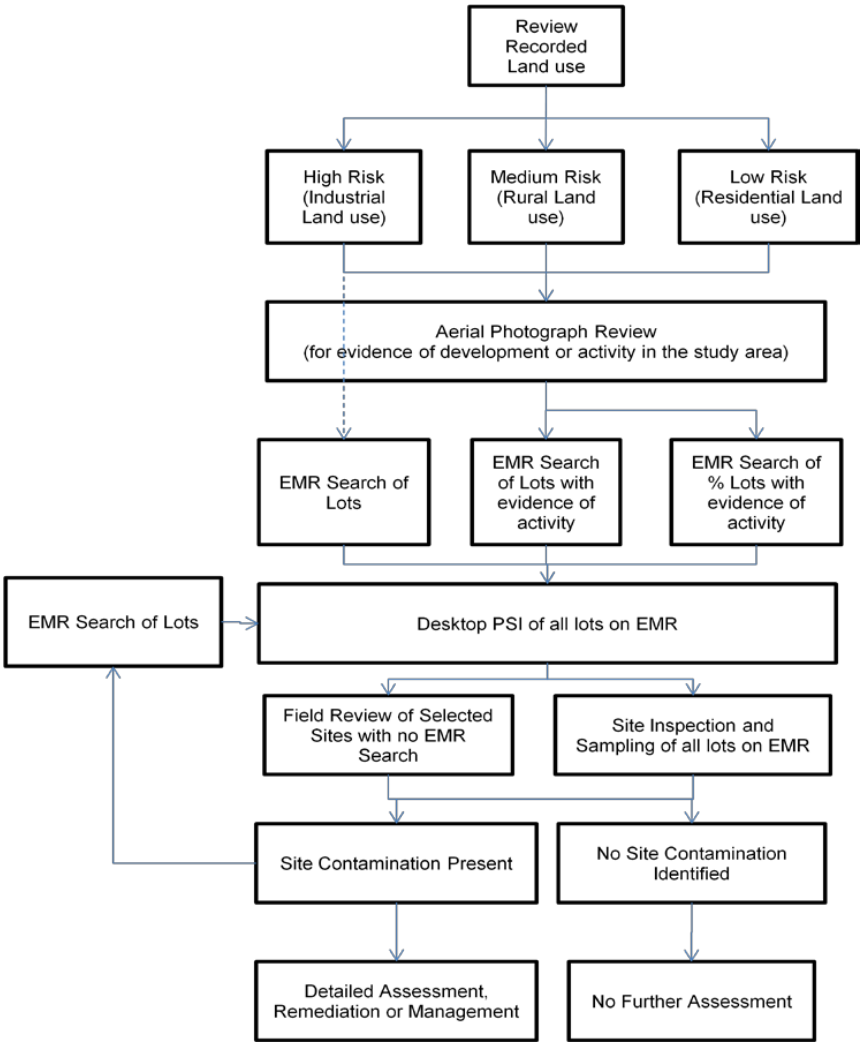

In order to establish primary land use practices for narrowing down or grouping lots into high, medium or low risk rankings, a search into the Department of Environment and Resource Management (DERM)'s Queensland Valuation and Sales System (QVAS) was conducted. The search provided information on current primary land uses, tenure, property status, and sub-leased information for each lot.

Lots ranked as a "*high risk*" included industrial land use, (e.g. transport terminals, transformers, airfields, extractive industry). Lots ranked as "*medium risk*" include cattle and stock agribusinesses (potential for stock/cattle dips) and contractors/builders yards. While stock/cattle dips have the potential for contamination, these sites are generally small and occur on large rural lots. Therefore cattle dip location may have a low probability of intersecting the projects footprint but the overall risk is considered to be moderate. Lots ranked as "*low risk*" include parks, gardens and residential land as it is unlikely potentially contaminating activities would have been carried out on that land.

All sites ranked as *high risk* were subject to a search on the EMR/CLR. *Medium risk* sites were subjected to aerial imagery investigations. The aerial imagery allowed for an investigation of any previous evidence of contaminating activities or disturbances on the lot. If a lot was found to potentially have contaminating activities or disturbances based upon aerial imagery or in the course of an aerial inspection of the project areas an EMR/CLR search of that lot was conducted. EMR/CLR searches were undertaken on 48% of medium risk sites.

EMR/CLR searches were not carried out on *low risk* sites as lots subject to residential land use were considered the most sensitive land use in terms of public use and exposure. Therefore they would have a low probability of being impacted by contamination.

It is possible that lots within the study area that are not listed on the EMR/CLR could be contaminated through a non-notifiable activity. Contamination of this nature is likely to result from unscheduled accidental spills, leakages or potentially hazardous substances. The possibility remains for such sites, unidentifiable via desktop review or assessment to be present within the study area.

The tiered/ranked system is conservative in its approach. While contaminated sites may be subjected to a Notifiable Activity; the potential for the activity to occur within the study area is generally low.

2.2 Desktop Review

The desktop review included an assessment of site information and history from searches of Commonwealth, Queensland and Local databases. Specific information sources used included:

- Database searches for current legislation on the *National Environment Protection Measure 1999*;
- Online searches for Unexploded Ordinates (UXO) searches sourced from the Department of Defence website (DoD);
- Online searches of relevant historical and current Environmental Management Register (EMR) and Contaminated Land Register (CLR) sourced from the Citec online state database for *high risk sites*;
- Online database for relevant primary land use, tenure and zoning of properties within the study area, searches sourced from QVAS Property Detailed Report from the DERM;

- Database searches for Lots with current and historical title searches sourced from DERM;
- Database searches on historical aerial photography sourced from DERM;
- Online searches for property Lot numbers and Registered Plans (RP) sourced from the Regional Councils and/or Queensland geographical information systems (GIS) government website;
- Database searches for Flammable and Combustible Liquid Licenses sourced from the Regional Councils within the study area;
- Sourced information from relevant E3 technical reports, (i.e. Soils and Geology Technical Report, Hydrogeology Technical Report, Land Use and Tenure Technical Report and Waste Technical Report); and
- Site interviews conducted for land use practices and historical information pertaining from land owners.

2.3 Site Information

The site information required for a PSI included the following:

2.3.1 Site Location and Description

The site location and a description of the site details were sourced from land titles data to identify the site being investigated.

2.3.2 Environmental Management Register

An EMR search was undertaken of the China First project area for properties that exhibited evidence of being contaminated or where a risk of potentially being contaminated through land use indicators identified as '*Notifiable Activities*', in Schedule 2 under s 374 of the EP Act.

2.3.3 Contaminated Land Register

A search was conducted to establish if lots were listed on the CLR. Land is recorded on the CLR when the extent of contamination following detailed site investigation/s, is deemed by DERM to require immediate remediation or management. The search found that none of the identified potentially contaminated sites were listed on the CLR.

2.3.4 Current Activities and Proposed Activities

The current and proposed site activities (if available) are discussed based upon available land tenure information to assess the potential for contaminating activities to occur and assess the potential for risks posed by those activities.

2.3.5 Adjacent Land Use

The adjacent land uses of lots were described to assess the potential for impact to adjacent receptors and the potential for impacts from adjacent activities.

2.3.6 Geology and Soils

The available geological and soil data from publicly available mapping was discussed to provide background data for the potential for contaminant impact and migration and to assess the potential for elevated natural background concentrations to be present at a site.

2.3.7 Hydrogeology

The local groundwater data from DERM records was reviewed to assess the vulnerability of groundwater to contaminant impacts and the potential for groundwater to act a migration pathway from a contaminant source to the environment or human receptors.

2.3.8 Nearby Receptors

The nearby sensitive environmental and human receptors were discussed to assess the potential environmental and human health receptors adjacent to the site.

2.3.9 Unexploded Ordinance Search

A review of the DoD UXO mapping was conducted to assess any potential contaminating sources within the project's study area. DoD UXO contamination is categorised as being *Substantial*, *Slight* or *Other*:

- **Substantial -** A history of numerous UXO finds or heavy residual fragmentation. Areas likely to be *Substantial* include impact areas, demolition sites and areas of heavy explosive ordnance dumping;
- **Slight -** Areas with a confirmed history of military activities that have resulted in residual UXO but where DoD considers it inappropriate to assess as *Substantial*; and
- **Other –** DoD records cannot confirm whether the site was every used for live firing. UXO or explosive ordnance fragments/components have not been recovered from that site and it would be inappropriate to assess the site as being either '*Substantial'* or '*Slight'*.

2.3.10 Aerial Photography

In order to identify other sources of possible historical and/or current contaminating land use practices across the study area, a review of aerial photography was conducted.

2.3.11 Current and Historical Land Titles

A search of current and historical land titles was undertaken to assess current and historical activities that may have the potential for contaminant impacts at the site.

2.3.12 Public Library, Historical Society and Grey Literature Review

A review of available data relevant to the potential for contaminant impacts at the site was undertaken to assess types of potential contaminants and/or specific areas of prior impact.

Waratah Coal

2.3.13 Flammable Goods and Combustible Licences

The Department of Employment, Economic Development and Innovation (DEEDI) and Regional Councils were contacted to gain information on any current or previous licences which may be registered on the high and medium risk sites within the study area.

2.4 Field studies

2.4.1 Sample Location and Schedule

Sites with an identified potential for contaminant impacts to the project areas were selected for field investigations. Selection was based upon the results of EMR searches of lots following the tiered risk assessment of land uses as discussed in Section 2.1 and based upon the result of aerial and ground inspections. Sampling at five locations across the study area was undertaken (see Figure 3-1 and 3-2 for the location and GPS co-ordinates of sample sites).

Soil samples were collected from targeted locations based upon principals described in AS4482.1 - 2005: *Guide to sampling and investigation of potentially contaminated soil (Part 1: Non volatile and semi volatile compounds)* and AS4482.2-1999: *Guide to sampling and investigation of potentially contaminated soil (Part 2: Volatile compounds)*. The field study was conducted in November 2009 and April 2010.

2.4.2 Sample Collection

Sampling was conducted with either a hand auger (HA) to a maximum depth of 0.9m below ground level (mgbl) or a hand trowel. Two types of samples were collected, either a surface sample (0.0mgbl) or samples at depths of 0.3mgbl, 0.6mgbl and 0.9mgbl respectively. Any stratigraphic change within the soil profile, if observed resulted in the collection of an additional sample at that depth. Observations and data collection of soil profiles and surroundings of the site location was conducted with a handheld Juno SB Trimble data logger. All soil samples were collected and stored based upon industry standard Quality Assurance/Quality Control procedures. Augers or sampling trowels were cleaned between sample locations to minimise potential for cross-contamination.

2.4.3 Toxicant Parameters

The appropriate analyses chosen for the preliminary round of soil sampling, was based upon principles describes in *AS4482. 1-2005: Guide to Sampling and Investigation of Potentially Contaminated Soil (Part 1: Non volatile and Semi volatile Compounds).* The toxicant parameters analysed for both rounds of soil sampling is as follows:

Livestock dip or spray race operations:

- Organchlorines (OCs); and
- Organophosphate pesticides (OP);

Petroleum product or oil storage – storing petroleum products or oil:

- Total Petroleum Hydrocarbons (TPHs) C_6-C_9;
- TPH C_{10}-C_{36}; and
- Poly Aromatic Hydrocarbons (PAHs).

There is no specific reference to stockyard activities under the Australian Standards. Therefore toxicant parameters for this impact assessment have used common historical and current pesticide groups of organochlorine and organophosphate pesticides (OCs and OPs). These toxicant parameters were compared against the relevant guidelines the *Draft Guidelines for the Assessment and Management of Contaminated Land in Queensland*, (Department of Environment and Resource Management (DERM), 1998). The guidelines provide both Environmental Investigation levels (EILs) and Health Based Investigation Levels (HILs). The relevant HILs to be used for the site assessment are 'F'**.** HIL – 'F' is described as Commercial/Industrial land use which entails shops, offices, factories and industrial sites. See Section 2.5 for trigger values.

The application of HIL-'F' has been adopted due to the current land use of the project area and the proposed land use when construction and operation commences in the future. Following the guidelines, HIL – 'F' was considered the most appropriate data comparison for the selected five sample locations.

DOE 1998 Guideline does not include soil petroleum hydrocarbons and BTEX trigger values for analytical parameter comparisons. The *Guidelines for Hydrocarbons* (DERM, 1999) was employed for comparison values. See Section 2.5 for trigger values.

Based upon the data collected, all existing rail alignments intersecting the project areas are considered to have potential for arsenic impacts. However, initial investigation were targeted at one lot in the mine study area and one lot in the north of the rail alignment near the Port of Abbot Point that were not recorded on the EMR. Cattle dips and extractive industry areas were identified along the rail alignment route; however, access for soil sampling was not available at the time of reporting. At the mine site, specific infrastructure with the potential for land contamination was subject to targeted sampling.

2.5 Soil Assessment Criteria

Analysis of samples and review of analytical data was undertaken in accordance with the DERM *Draft Guidelines for the Assessment and Management of Contaminated Land in Queensland*, (May 1998). The guidelines provide both HILs and EILs.

HILs are given in the Draft Guidelines for four general types of land uses:

A 'Standard' residential with garden/accessible soil (home grown produce contributing less than 10% of vegetable and fruit intake; no poultry): this category includes children's day care centres, kindergartens, preschools and primary schools;

Waratah Coal

D Residential with minimal opportunities for soil access: includes dwellings with fully and permanently paved yard space such as high-rise apartments and flats;

E Parks, recreational open space and playing fields: includes secondary schools; and

F Commercial/industrial: includes premises such as shops and offices as well as factories and industrial sites.

The application of HIL -F has been adopted due to the activities proposed at the mine, for the rail alignment and the upgrade of the Port of Abbot Point. While the Draft Guidelines contain EILs, they do not contain EIL assessment criteria for Total PAH. Therefore, HIL-A criteria for Total PAH (20 mg/kg) and Benzo(a)pyrene has been adopted for the assessment of the environmental impacts of PAH concentrations within the soil profile. Further, the HILs and EILs in the Draft Guidelines do not include TPH fractions and BTEX. Criteria for petroleum hydrocarbons have been given by the *Guidelines for Hydrocarbons* (DERM, 1999). The adopted soil assessment criteria (SAC) are detailed in Table 2-1.

Table 2-1: Site Assessment Criteria

Parameter	Assessment Criteria	
	HIL- F	EIL
Petroleum Hydrocarbons		
TPH $C_6 – C_9$	NC	100 mg/kg (1)
TPH $C_{10} – C_{14}$	NC	100 mg/kg (1)
TPH $C_{15} – C_{28}$	NC	1000 mg/kg (1)
TPH $C_{29} – C_{36}$	NC	1000 mg/kg (1)
Monocyclic aromatic hydrocarbons (BTEX)		
Benzene	NC	1 mg/kg (2)
Toluene	NC	NC
Ethylbenzene	NC	NC
Xylenes	NC	NC
Total BTEX	NC	7 mg/kg (1)
PAH		
Polycyclic aromatic hydrocarbons (PAH)	100 mg/kg (3)	NC
Benzo(a)pyrene	5 mg/kg (3)	NC
Inorganic		
Arsenic	500 mg/kg (3)	20 mg/kg(2)
Cadmium	100 mg/kg (3)	3 mg/kg(2)
Chromium	500 mg/kg (Cr VI)(3)	50 mg/kg(2)

Waratah Coal

Copper	5000 mg/kg (3)	60 mg/kg(2)
Lead	1500 mg/kg (3)	300 mg/kg(2)
Mercury	75 mg/kg (3)	1 mg/kg(2)
Nickel	3000 mg/kg (3)	60 mg/kg(2)
Zinc	35000 mg/kg (3)	200 mg/kg(2)
Organochlorine Pesticides		
Heptachlor	50 mg/kg (3)	NC
Organophosphorous Pesticides	NC	NC

Notes:

1. *Guidelines for Hydrocarbons* (1999.)
2. Environmental Investigation Levels – *Draft Guidelines for the Assessment and Management of Contaminated Land in Queensland*
3. Health Based Investigation Levels for Exposure Setting "F" ('Commercial and Industrial) – *Draft Guidelines for the Assessment and Management of Contaminated Land in Queensland*

2.6 Laboratory Analysis

ALS Laboratories, a National Association of Testing Authorities (NATA), conducted the laboratory analysis. Laboratory analyse was undertaken based upon the *Guideline on Laboratory Analysis of Potentially Contaminated Soils: Schedule B (3) National Environment Protection Measure (NEPM)* 1999 and ANZECC (1996) 'Guidelines for the Laboratory Analysis of Contaminated Soils'. After laboratory analysis and final results, comparisons were undertaken for discrepancies in the data.

ALS Pty Ltd (ALS), and EnviroLab Pty Ltd (EnviroLab), both NATA accredited laboratories undertook the primary and secondary laboratory analysis respectively.

Selected sample were analysed for targeted contaminants of concern based upon specific potentially contaminating activities including;

- Heavy Metals (including arsenic, cadmium, chromium, copper, lead, mercury, nickel, zinc);
- Total Petroleum Hydrocarbons (TPHs);
- Organochlorine Pesticides;
- Organophosphorus Pesticides;
- Triazines;
- Phenoxy acetic acid herbicides; and
- Polynuclear Aromatic Hydrocarbons (PAHs)

Laboratory analysis was undertaken in accordance with the requirements of National Environment Protection Measure (NEPM) and referenced to USEPA and APHA methods. The analytical schedule, laboratory methods, laboratory limits of reporting (LORs) and reference methods applied for the investigation are detailed Table 2-2 below.

Waratah Coal

Table 2-2: Summary of Analytical Methods

Analyte	ALS Limits of Reporting	ALS Reference Method
TPH Volatiles / BTEX	**TPH (Vol): 10 mg/kg** **BTEX: 0.2–0.5 mg/kg**	Capillary GC/MS, Extracts by Purge and Trap (USEPA SW846, 8260B)
TPH Semi Volatile Fraction	**50-100 mg/kg**	Capillary GC/FID (USEPA SW846, 8015A)
PAHs	**0.5 mg/kg**	Capillary GC/MS (USEPA SW846, 8270B)
Heavy Metals	**1 - 50 mg/kg**	Digestion and ICP/MS or ICP-AES/FIMS (Alpha 21st Ed, USEPA SW846 – 6020, ALS QWI – EN/EG020)
Mercury	**0.1 mg/kg**	FIMS – AAS (AS3350, Alpha 21st Ed, 3112 Hg-B Flow injection AAS)

Note: GC= Gas Chromatography, MS = Mass Spectrometry, ICP = Inductively Coupled Plasma, AES =Atomic Emission Spectroscopy, FI =Flame Injection

2.6.1 Quality Assurance and Quality Control (QA/QC)

The field and laboratory quality assurance and quality control plan adopted for the investigation has been designed to achieve pre-determined data quality objectives that will be assessed with respect to Data Quality Indicators (DQIs) to demonstrate the precision, accuracy, representativeness, completeness and comparability of the data set and that the data set is of acceptable quality to meet the objectives of the Site investigation.

The specific quality assurance and quality control plan for the field and laboratory components of the investigation have been developed based on the principles describes in *AS4482. 1-2005: Guide to Sampling and Investigation of Potentially Contaminated Soil (Part 1: Non volatile and Semi volatile Compounds)* and *AS4482.2-1999 Guide to sampling and investigating of potentially contaminated soil (Part 2: Volatile compounds*). These guidelines allow for varying the QA undertaken according for small sample batches.

Quality assurance sampling was undertaken during sampling and included:

- One intra-laboratory duplicate sample analysed as per primary soil sample suite outlined above;
- One inter-laboratory duplicate sample analysed as per the primary soil sample suite outlined above;
- One rinsate blank collected from one piece of re-usable equipment, analysed as per the primary soil sample suite outlined above;
- A laboratory prepared trip spike analysed for BTEX (Benzene, Toluene, Ethylbenzene and Xylene); and
- A laboratory prepared trip blank analysed as per the primary soil samples.

Waratah Coal

2.6.2 Data Quality Objectives (DQO)

The data quality objectives (DQOs) of the soil investigation were to obtain sufficient data to allow a high quality environmental assessment to be made of:

- The likelihood of impacted soil at the site;
- The risks posed to human health and the environment;
- The adequacy and completeness of all information available to be used in assessing the status of the Site in terms of potential contaminants;
- The requirements for any further investigative works; and
- To a standard consistent with generally accepted and current professional consulting practice for such an investigation.

The evaluation criteria adopted by the investigation are summarised below in Table 2-3.

Table 2-3: Data Quality Objectives

DQO	Evaluation Criteria
Documentation completeness	Completion of field calibration records, test pit logs, chain of custody documentation, laboratory test certificates from NATA-accredited laboratories.
Data completeness	Targeted sampling in accordance with QLD EPA Guidelines for potential contaminants of concern at identified areas of environmental concern. Due to the nature of the EIS to assess baseline conditions, high density grid based sampling was not considered appropriate at each of the sites. The purpose of the soil investigation was primarily to obtain a representative samples to assess the existing soil conditions and potential contaminants within the area.
Data comparability	Use of appropriate techniques for the sampling, storage and transportation of samples. Use of NATA certified laboratory using NEPM procedures.
Data representativeness	Good sampling coverage of main areas of environmental concern within the APSDA, and selection of representative samples.
Precision and accuracy for sampling and analysis	Use properly trained and qualified field personnel Blind field duplicates to be collected at a minimum rate of 1 in 10. RPD's to be less than 30% for inorganic and 50% for organic analyses. Achieve laboratory QC criteria.

2.6.3 Field Quality Objectives

The field quality assurance procedures adopted and the field quality control samples collected during the investigation and the corresponding acceptable control limits are presented in Table 2-4 below.

Waratah Coal

Table 2-4: Field QA/QC

DQO Objectives	Evaluation Criteria
Field personnel	Use of appropriately trained field personnel employing procedures listed herein.
Field data collection	Site conditions and sample locations properly described. Information recorded in field notes and well logs. Field notes appropriately completed and included in the report on the investigation.
Sample handling (storage and transport)	Soil samples collected into jars supplied by the analytical laboratory. The samples were stored on ice in a chilled, insulated container prior to sampling and immediately after sampling until receipt by the analysing laboratory. Sample numbers, dates, preservation and analytical requirements were recorded on Chain-of-Custody (COC) documentation, which was delivered to the analytical laboratory.
Calibration of Field Equipment	The hand auger used in the field is not a measuring instrument, and thus no calibration is required to determine the relationship between indicated quantities against established and known standards.
Field Intra-laboratory Duplicates Field Inter-laboratory Duplicates	Intra-laboratory duplicates were collected and analysed at a rate of 1 in 10 primary samples. Duplicate samples were labelled so as to conceal their relationship to the primary sample from the laboratory. It is expected that RPD's should be less than 50%, and where there is a non-compliance, liaison with the laboratory will be undertaken and samples will be re-analysed, if required.
Trip Blanks and Trip Spikes	One laboratory prepared Trip Blanks and one Trip Spike was utilised during the field program. The Trip Blank was used to assess the potential for cross contamination during transit of samples from the Site to the laboratory. The blank sample was prepared by the laboratory, transported to the Site under COC protocol and returned to the laboratory with the primary samples being submitted for analysis. Trip Blanks will be analysed for VOCs and semi volatile fractions. Concentrations of analytes in the Trip Blank should be less than the laboratory detection limits. The Trip Spike was used to assess for the potential of loss of volatile constituents from the soil samples whilst in transit from the Site to the laboratory. The spike sample was prepared by the laboratory, transported to the Site under COC protocol and returned to the laboratory with the primary samples being submitted for analysis. The Trip Spikes was analysed for VOCs (BTEX and TPH C_6- C_9 fraction). Concentrations of analytes in Trip Spike recoveries should be greater than 90% of original concentrations of the spiked constituents.

Waratah Coal

Rinsate Blanks	One Rinsate Blank samples (from an item of re-useable sampling equipment) was collected and analysed at a rate of one piece of re-useable equipment per day of sampling. Concentrations of analytes should be less than the laboratory detection limits.

2.6.4 Laboratory QA/QC

The laboratory quality assurance procedures adopted and the internal laboratory quality control samples analysed and the corresponding acceptable control limits are presented in Table 2-5 below.

Table 2-5: Laboratory QA/QC

Data Type	Comments and Acceptable Control Limits
Sample Analysis	All sample analyses to be conducted using NATA certified methods by laboratories which will implement a quality control plan in accordance with NEPM (1999c).
Holding times	Maximum acceptable sample holding times for VOC and metals analysis: Soil: VOCs/SVOCs - 14 days / metals – 3months. Water: VOCs/SVOCs - 14 days, metals – 3 months.
Laboratory detection limits	All laboratory detection limits to be less than the site investigation criteria.
Laboratory Method Blanks	Laboratory blanks to be analysed at a rate of 1 in 10, with a minimum of one analysed per batch. Concentration of analytes to be less than the laboratory detection limits.
Laboratory Duplicates	Laboratory duplicates to be analysed at a rate of 1 in 10, with a minimum of one analysed per batch. RPDs to be less than 50% and if not, liaison with the laboratory will be undertaken and samples will be reanalysed, if required.
Laboratory Control Samples (LCS)	LCSs to be analysed at a rate of 1 in 20, with a minimum of one analysed per analytical batch. Control limits: 70 to 130 % Acceptable Recovery and if not, liaison with the laboratory will be undertaken and samples will be reanalysed, if required.
Matrix spikes	Matrix spikes prepared by dividing a field sample into two aliquots, then spiking each with identical concentrations of the analytes at a rate of 1 in 20. Matrix spike control limits: 70–130 % Acceptable recovery and if not, liaison with the laboratory will be undertaken and samples will be reanalysed, if required.

Waratah Coal

3 Overall Tiered Risk Assessment Results

One hundred and three lots intersecting the China First project were assessed using the Tiered Risk Approach. Of these, 14 were ranked as a *high risk* and prioritised accordingly to the property's current primary use (i.e. commercial/industrial). EMR searches of all the *high risk* properties indicated that three lots were listed on the EMR. No properties were listed on the CLR.

A total of 87 lots were assessed as medium risk sites. A total of 48% of these were subject to EMR search based upon the results of review of aerial imagery, aerial inspection and/or ground inspection.

A total of two *low risk* lots were ranked either as residential or park land use. None of these sites had evidence of land disturbance or land uses inconsistent with the recorded land use based upon aerial imagery review. No sites were recorded on the EMR or CLR. A list of EMR/CL search results is provided in Appendix **A** and a list of all lots assessed is provided in Appendix B.

The lots assessed in each of the three project areas are discussed in the following sections.

Waratah Coal

4 Mine Site

4.1.1 Results of Tier Risk Assessment

A total of 36 lots cover the proposed mine footprint. Of these, six were considered *high risk* and comprised existing rail line lots recorded with a land use of "Transport Terminal" and one lot adjacent to the rail line with a land use recorded as "Transformer." One of the "Transport Terminal" lots was listed on the EMR (possible high level of Arsenic). The remaining 30 lots were classed for rural land use and ranked as *medium risk*. No *low risk* lots were recorded at the mine footprint (Appendix B).

A high risk rail line lot (Lot 273 SP108314) was selected for PSI with targeted soil sampling. This lot was representative of other rail line lots in the area. The transformer lot was not assessed further as it was not listed on the EMR. Further, due to the dangers of working in a live electrical facility and because it was located about 30km south of the mine site, the site was considered to pose a low risk to the project.

During an inspection of the mine site Lot 1 BF72 containing an Above Ground Storage Tank (AST) and cattle stockyard was observed. This lot was selected for a PSI with targeted soil sampling.

4.1.2 Unexploded Ordinance

A review of the Defence UXO database reported no lots intersecting the mine footprint were recorded on the DOD UXO database.

4.1.3 EMR/CLR Results

Searches were made for both EMR and CLR listed lots intersecting the mine site. Of the 36 lots reported, only one site was listed on the EMR and none on the CLR. Lot 273 on SP108314 was listed for possible Arsenic contamination (Table 4-1, Figure 4-1). A copy of the EMR search records areas provided in Table 4.1.

Table 4-1: Mine Site EMR/CLR

Lot and SP	Property Address	EMR Status	CLR Status
Lot 273 SP108314	Railway Corridor, Alpha 4724	Hazardous Contaminants - possible high levels of arsenic	Not Listed

Waratah Coal

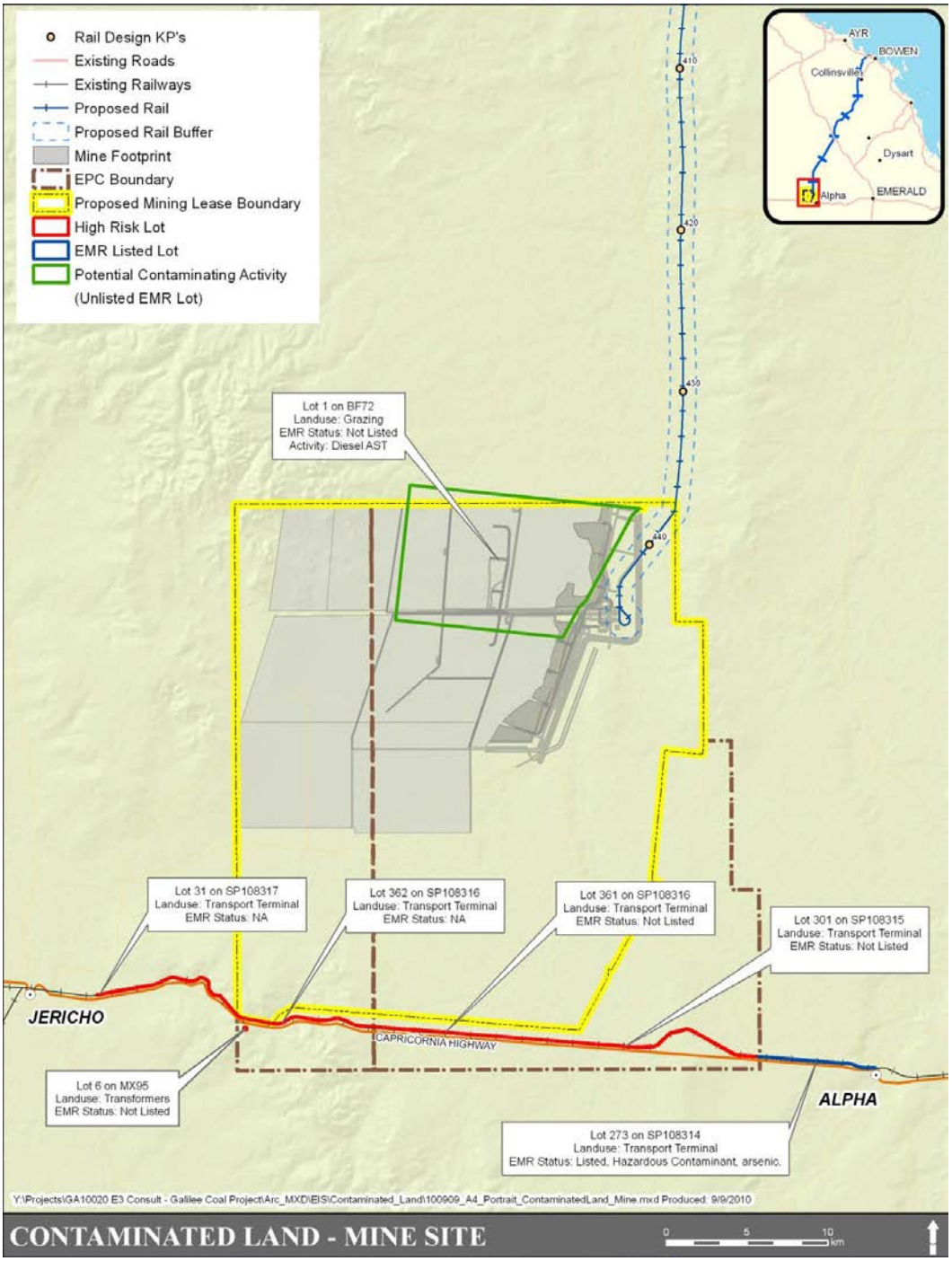

Figure 4-1: Contaminated Land - Mine Site

4.1.4 Regional Council Information

The mine's footprint is located within the Barcaldine Regional Council (BRC). There was no specific environmental information pertaining to cattle dips and/or petroleum storages listed by DERM or BRC.

4.2 Lot 1 on BF72

4.2.1 Site Location and Description

Lot 1 BF72 is a grazing property located approximately 35km northwest of the township of Alpha. The lot is a portion of the mine footprint. The lot contains a residence, farm sheds, farm bores, a vehicle/equipment storage area, cattle yards and a diesel AST. The site did not contain a cattle dip or spray race. The site is served by a septic system and potable water supply is from rain and bore water. The lot details are summarised in Table 4-2.

Table 4-2: Lot Details

Lot Number	Owners	Area (Ha)	Holding/Title
1BF72	Colleen & Lancelot Sypher	103,330	Land Lease Cattle Grazing/Breeding

4.2.2 Current Site Activities

The lot is currently under freehold title and the present activities include cattle grazing and breeding. On-site observations of the associated infrastructure reflected the current land use of the site. Most cattle grazing or breeding properties have small fuel and farm chemical storage facilities. This may result in localised impacts around storage and handling areas. A cattle stockyard and AST were present on the site. Fuel handling has the potential for impacts from spills and leaks from petroleum hydrocarbons. Cattle stockyards are areas of potential impacts from farm chemicals such as pesticides used in treating cattle.

Resource exploration on the site has resulted in an extensive drilling program. In addition to the fuels and oils used in any plant, drilling requires the use of specialised fluids designed to maintain drill hole integrity and circulation during the drilling process. Many of the fuels and oils can have an environmental impact. Information on these is provided below.

- Drill fluids recorded as being used in the mine area include:
- Liqui-pol (1L /1000L);
- Soda Ash as required to raise pH;
- Pac R (1L/1000L);
- CR650;
- Aus Plug;
- Hardset A;
- Gypset;
- Bentonite Pellets;
- Aus Trol;

Waratah Coal

- Aus Grip;
- Aus Det;
- Super Foam Xtra; and
- HD Sperse.

Most drill fluid conditioners and loss control additives include cellulose based polymers, lignites, bentonite clays, modified polysaccharides and some guar gums. Many of these are derivatives of naturally occurring compounds, e.g. cellulose and bentonite clay, used in water well drilling and therefore have low potential for deleterious impacts when used appropriately (see generally http://ausmud.com.au).

Liqui-pol, PAC-R, CR650, Aus Troll are viscosifiers used in drilling to maintain bore stability by increasing the density of the water column to assist in water circulation and drilling. They are non-hazardous and non-dangerous goods substances with minimal toxicity. Normal operating requirements relate to appropriate handling and containment. As with any synthetic compound, they should not be released into the environment. The main ingredients in these compounds are cellulose based polymers with sodium. Cellulose based compounds are designed to breakdown during sanitisation and development of water wells. The compounds have a low toxicity and its persistence in the environment is low.

Aus-Plug is an absorbent polymer that reduces water loss in drilling operations. It includes polyacrylamides and is not a listed hazardous/dangerous good.

Grouting materials used in drilling includes Hardset , Gypset and Aus Grip. Hardset is a grouting cement that sets rapidly and is used for sealing the tops of drillholes. Gypset is a gypsum based cement with a rapid setting time used for sealing the tops of drill holes or in drill circulation fluids. Aus Grip is a foaming system used to assist in grouting the tops of boreholes. It is not a dangerous good; however, it is a hazardous substance. There is no information on its environmental impacts.

Drilling detergents are used to remove solids from boreholes. Aus Det and Superfoam Extra are detergents used to disperse build up of solids that may threaten to block drill holes. They are used in water well development to help remove solids from the water column. The detergent contains nitrates and phosphates and 5 to 20% polyoxypropylene ester. Inappropriate use and/or disposal may cause adverse effects in the environment.

Superfoam Extra is a detergent, surfactant and foaming agent used similarly to Aus Det. It is biodegradable and does not pollute. The compound is a non-hazardous, non-dangerous good that contains <20% of the compound ethylene glycol monobutyl ether. Glycols are reportedly “practically non-toxic”; however, the biodegradation reactions can consume oxygen in aquatic environments that can lead to death of aquatic organisms if oxygen is depleted (see generally http://jr.chemwatch.net).

HD Sperse is a thinning product used to deflocculate muds. It is an anion acrylic polymer and is water soluble. It can be harmful to aquatic biota if not handled appropriately. Bentonite pellets are a clay product used to seal portions of drillholes, seal piezometers or backfill holes. As a derivative of natural bentonite clays it is non-toxic.

4.2.3 Adjacent Land Uses

The adjacent land uses to Lot 1 BF72 and the mine include:

- North - Native Companion Creek, Cudmore National Park and Resources Reserve, and rural/vacant land/properties;
- South - Alpha, Alpha Creek, and rural/vacant land/properties;
- East - Native Companion Creek, rural/vacant land/properties; and
- West - rural/vacant land/properties.

4.2.4 Geology and Soils

The Galilee Basin (approximately 250,000km^2) is an intracratonic basin filled with dominantly fluviatile sediment (BMR, 1972). Surface geology of the area is dominated by unconsolidated Cainozoic sediments with unconsolidated sands, silts and clay, lateralised in part, forming an extensive blanket. The local geology comprises silts, shales and sandstone with coal seams held within the Triassic and Permian intervals of the Galilee Basin.

4.2.5 Topography

The topography of the area ranges from generally flat to slightly undulating slopes from 350m to 400m Australian Height Datum (AHD) in the west. The topography includes flat, lowland Brigalow country, which has been cleared extensively for grazing.

4.2.6 Hydrogeology

There are a number of high yielding ground water bores within the region. Most of the groundwater is associated with the coal seams that are moderate to hypersaline, very high in magnesium and sulphur and are generally not suitable for stock or potable drinking water. The local aquifers include shallow Tertiary aquifers adjacent to creek and while aquifers are at depth within the Permian mining sequence. During exploratory drilling, the Permian aquifers had a mean average estimated flow rates of 6.5litres/sec based on estimates obtained from nine geological exploration bores on EPC 1090. The salinity values in the shallow Tertiary wells within the study area vary from 170mg/L to 13,400mg/L with the majority of the salinity less than 1,000mg/L. The reported static water level ranges from 30m to 95m below ground level (mgbl).

4.2.7 Nearby Receptors

The nearest sensitive receptor to the AST and Stockyards at the mine site is a creek >1km east of this infrastructure. The closed residential centre is Alpha, 30km away.

4.2.8 Site Interviews Information

An interview with personnel from 'Kiaora Station' indicated that mine footprint does not include a cattle dip; however, site infrastructure does include an AST (Plate 4-1) and a stockyard with an associated crush.

Waratah Coal

Plate 4-1: Above Ground Storage Tank on Lot 1

4.2.9 Public Library, Historical Society and Grey Literature

A search of the John Oxley Library for media records with respect to EPC 1040 and 1079, locality names and the township of Alpha were undertaken in September 2009. Alpha was established in 1884 to serve the railway construction workers (Hoch, 1984). No information was found from local historical sources regarding potential contaminating activities at the mine site. Further, newspaper clippings and historical photos reported a train accident occurring at Alpha during the 1940's. No recent reports relating to the environmental performance of the area were found.

Alpha is approximately the eastern boundary of the Queensland Department of Employment, Economic Development and Innovation Cattle Tick Free Zone (http://www.deedi.qld.gov.au) and has a Cattle Tick Clearance facility. The tick free area boundary trends approximately north-south in this area as shown in Figure 4-2. Discussions with local landowners indicate that properties west of this boundary generally do not have cattle dips although they may have spray races for general tick control and drenching. This indicates that rural properties in the mine area are unlikely to have cattle dips.

Waratah Coal

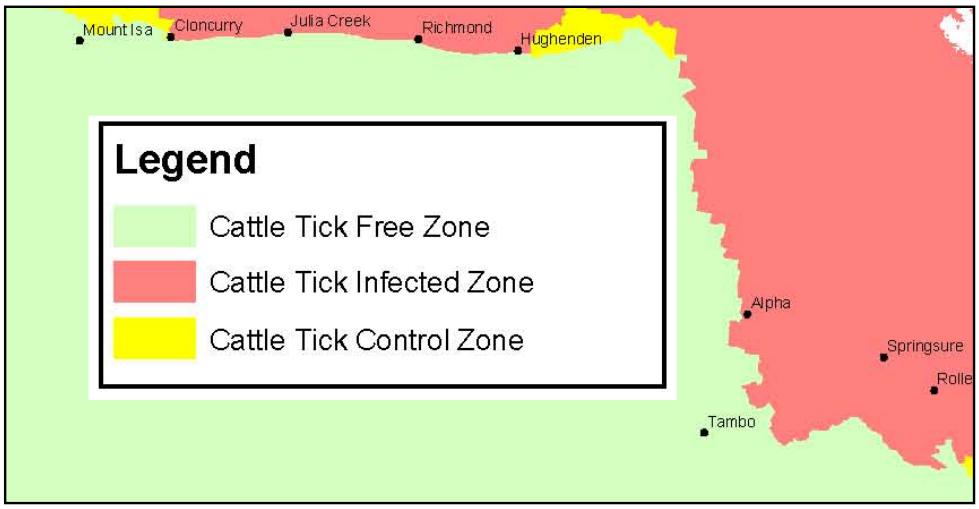

Source: Queensland Department of Employment, Economic Development and Innovation.

Figure 4-2: Cattle Tick Zones

4.2.10 Flammable Goods and License

The search found no data regarding flammable and combustible goods licences for Lot 1 BF72.

4.2.11 Current and Historical Aerial Photographs

Historical aerial imagery for the area was available from 2001 to 1951. No significant changes for potential site contamination were present beyond those areas as identified from the site inspection. Detailed aerial photograph review is provided in Appendix C.

4.2.12 Current and Historical Land Titles

A review of historical titles pertaining to the mine area was undertaken in August 2009 to identify current and historical land owners which may have undertaken potential contaminating activities on the site. Table 4-3 provides a summary of land title information for the Lot 1 BF72. Land title records are provided in Appendix D. The site has no other recorded land use other than pastoral activities.

Table 4-3: Lot 1 BF72 Current and Historical Titles

Years	Owner Details
Current	Colleen & Lancelot Sypher

Waratah Coal

4.2.13 Site Specific Sampling

Preliminary soil sampling was conducted in April 2010. Two primary samples were collected at separate locations within the mine footprint. All preliminary soil samples were taken from the surface as a grab sample (0.0mgbl) or where visual observation of surface contamination was evident. Samples were labelled according to depth (e.g. CL5-A is 0.0mgbl). The sampling locations are as follows:

- Lot 1 on BF72
  - Sample CL3-A (collected from stockyard); and
  - Sample CL4-A (collected from the AST).

The sample from the AST was analysed for the major contaminants of concern for diesel, being TPH and PAH. The sample from the cattle yards were analysed for potential pesticide residues including OC/OPS.

4.2.14 Analytical Results

Sample Location: CL3

The laboratory results for Petroleum Hydrocarbons reported C_{10}-C_{14} chain lengths of 240mg/kg and C_{15}-C_{28} chain lengths of 31,900mg/kg, which exceed the Draft Guidelines of a magnitude of 100mg/kg and 1,000mg/kg, respectively. No detectable C_6-C_9 hydrocarbons were reported. The absence of light end hydrocarbons (C_6-C_9) reflects the typical composition of diesel fuel. The laboratory results detected pyrene; however, Total PAH and benzo(a)pyrene results were below the DERM HIL-'F' criteria.

Sample Location: CL4

The laboratory results reported below DOE's 'HIL-F' trigger values for Heptaclor of 50mg/kg (OC's) with no exceedances for OP's. The laboratory analysis certificates are included as Appendix E.

The area of observed hydrocarbon staining was of a limited area (<2m^2). Petroleum Hydrocarbons are volatile but biodegrade naturally. Therefore, remnant impacts are often minimal where significant time has elapsed since the use of the compounds. No obvious odours were detected during sampling.

4.3 Lot 273 on SP108314

4.3.1 Site Location and Description

The existing rail line land parcel, lot 273, abuts the south-eastern portion of the EPC 1040 boundary and extends from the town of Alpha. A PSI was undertaken as the lot was listed on the EMR and classified under the Tiered Approach as a *high risk*. This lot is approximately 30km south-east of the mine footprint. The lot includes the rail line and a buffer area containing electrical lines adjacent to the rail line. The lot details are summarised in Table 4-4.

Waratah Coal

Table 4-4: Lot 273 on SP108314

Lot Number	Owners	Area (Ha)	Holding/Title
273 on SP108314	Queensland Department of Transport and Main Roads)	22ha	Transport Terminal

4.3.2 Current Activities

Lot 273 is currently under land lease and is classified as a *Transport Terminal* for QR Central Line's existing corridor. A current and ongoing activity for the rail corridor will include line maintenance and weed management.

4.3.3 Adjacent Land Uses

The adjacent land use to the lot includes:

- North - rural/vacant land/properties;
- South – Capricorn highway, and rural/vacant land/properties;
- East - Alpha, Alpha Creek,, rural/vacant land/properties, and Narrien Range National Park; and
- West - rural/vacant land/properties and Jericho townships.

4.3.4 Geology and Soils

Surface geology of the area is dominated by unconsolidated Cainozoic sediments with unconsolidated sands, silts and clay, lateralised in part, forming an extensive blanket. The local geology comprises silts, shales and sandstone within the Triassic and Permian intervals of the Galilee Basin.

4.3.5 Topography

The topography of the area ranges is generally flat to slightly undulating with slopes generally to the east. The topography includes flat, lowland Brigalow country, which has been cleared extensively for grazing.

4.3.6 Hydrogeology

Groundwater records indicate that bores in the vicinity of the lot closer to Alpha may include domestic town supply are mostly associated with more recent shallow alluvial deposits. These are generally high yielding and provide fresh water.

4.3.7 Nearby Receptors

The nearest sensitive receptor to the rail line is Alpha Creek located approximately 700m east of the lot. The township of Alpha is immediately south of the eastern end of the rail lot with the Alpha State School approximately 500m south east of the lot.

Waratah Coal

4.3.8 Site Interview Information

No information has been currently sourced from QR regarding the existing rail easement.

4.3.9 Public Library, Historical Society and Grey Literature

A search of the John Oxley Library for media records provided results as described in is consistent with Section 4.2.9. Arsenic was historically used to control weeds along rail lines. A historical newspaper article indicates that arsenic sprays were used to kill grass along rail lines in Australia (http://newspapers.nla.gov.au).

QR documents indicate that arsenic was used between about 1940 and 1960 (QR, 2009). It is anticipated that surface spraying of an arsenic solution would generally result in surface impacts that were localised around the rail tracks.

4.3.10 Flammable Goods and License

No search records were reported that indicated lot 273 had a flammable goods licence.

4.3.11 Current and Historical Aerial Photographs

Historical Aerial imagery for the area was available from 2001 to 1951. No significant changes in the rail line lot with potential for site contamination were present beyond the rail line itself were identified from the site inspection. The description and excerpts from the aerial photograph review are provided in Appendix C.

4.3.12 Current and Historical Title Search

A review of historical titles was undertaken in August 2009 to identify current and historical land owners which may have undertaken potential contaminating activities on the site. Table 4-5 provides a summary of land title information for the lot listed on the EMR, namely Lot 273 SP108314. Land title records are provided in Appendix D.

Table 4-5: Mine - Current & Historical Title Search

Years Included	Owner Details
Lease in Perpetuity, Crown Plan, Lot 1 on CP 825707, Lease Reference: PPL 208003, County: Various Counties, Parish: Various Parishes.	
01/07/1995 – 30/06/2095	State Sub Lease from State of Queensland to Queensland Rail (Whole of Crown Plan) Purpose of Lease: Transport, purchases ancillary to transport and other commercial and community purposes.
Lot 273 on SP 108314, County of Belyando, Parish of Alpha, Title reference # 480008706.	
07/12/2000	The State of Queensland, (Represented by Department of Transport and Main Roads)

Waratah Coal

4.3.13 Analytical Results

Sample Location: CL5

Results reported that Inorganics: Total Metals (Arsenic) was below DOE's HIL-'F' trigger values and the EIL. The laboratory analysis certificates are included as Appendix E.

4.4 Risk Assessment

A qualitative risk assessment was undertaken based upon the framework outlined in the *Environmental Health Risk Assessment: Guidelines for Assessing Human Health Risks from Environmental Hazard*, enHealth June 2002. This framework was selected as it provides a general environmental health risk assessment methodology applicable to a range of environmental health hazards, with a focus on chemical hazards.

4.4.1 Potential Hazards

The soil investigation demonstrated that there were no recorded impacts from OC/OPs in soils in the cattle yards.

Soil results from the AST indicated impacts exceeding investigation thresholds for hydrocarbons.

Soil results from the existing rail alignment indicated no detectable arsenic, triazine or phenoxyacetic acid herbicides.

4.4.2 Potential Receptors

Potential human receptors have been identified as:

- Maintenance workers; and
- Rural/agricultural industry.

The nearest environmental receptors have been identified as:

- Lagoon Creek and tributaries on the mine site; and
- Drainage lines adjacent to rail lines.

4.4.3 Potential Pathways

Potential exposure pathways are likely to include:

- Overland soil transport via surface water run-off;
- Leaching of contaminants from the soil profile to the groundwater table; and
- Migration of dissolved contaminants in groundwater to the surrounding tributaries.

Waratah Coal

4.4.4 Evaluation of Risk

The laboratory results from the samples taken adjacent to the rail line and stockyards indicate no detectable concentrations of the analytes tested were present. This suggests low potential for impacts from these sources. However, the association of arsenic contamination with rail activities and the extensive rail network indicates that the presence of arsenic along other extents of the rail alignment may be likely.

The hydrocarbon impacts to soils based upon site observations of staining and the clay content of the soils present suggest a low potential for significant impacts. Based upon the extent of observed staining, distance to the nearest creeks and prior experience of spills/leakage from similar sized ASTs the potential for impacts to penetrate more than a few decimetres below ground is considered low. It is therefore considered that the impact is unlikely to comprise serious or material environmental harm and presents a low risk.

Waratah Coal

5 Rail Corridor

5.1.1 Results of Tier Risk Assessment

Fifty seven lots intersected the rail alignment buffer area. Four lots were identified as *high risk*. The primary land use for the lots was listed as *Transport Terminals* and *extractive uses*. EMR searches conducted on these lots identified one listed on the EMR for a Hazardous Contaminant (Arsenic).

A total of 52 lots were classed as rural land use and were ranked as *medium risk*. Searches of these lots on the EMR reported one as having the Notifiable Activities of a Livestock Dip or Spray (22) Race and Petroleum Product or Oil Storage (29).

One lot was classed parkland and assessed as a low risk (Appendix B).

The four *high risk* lots identified along the rail alignment included two being *Transport Terminals* and part of the existing QR's Central and North Coast Line rail corridor. North Coast rail existing easement Lot 182 on SP12234 intersects the China First Project rail alignment at KP6, north of the coal terminal (Figure 5-2). The other two lots classified as *high risk* were extractive industries (Figure 5-2). A list of all lots assessed is provided in Appendix B.

A PSI was undertaken for the lots listed on the EMR being, Lot 5 RU81 with the notifiable activities of a cattle dip and petroleum storage and Lot 211 on SP122341 with the notifiable activity of a hazardous contaminant (arsenic). No access was available at the time of reporting to Lot 5 RU81 and no sampling was undertaken at this site (Figure 5-1).

During the site inspection of the rail alignment, additional cattle dips were observed. PSI data for these lots was undertaken to assess the risk posed to the rail alignment; however, no sampling was undertaken. The lots listed for extractive industry were not listed on the EMR and desktop PSIs without soil sampling were undertaken.

5.1.2 Unexploded Ordinance

A review of the Defence UXO database reported no lots intersecting the rail alignment were listed.

5.1.3 EMR/CLR Results

Searches were undertaken for both EMR and CLR listed lots intersecting the buffer area along the rail alignment. One site was listed on the EMR and none on the CLR. Lot 5 on RU 81 was listed on the EMR for Notifiable Activities 22 and 29. Lot 211 on SP122341 (QR the Northern Rail Line) while not in the China First project rail corridor; is listed for the hazardous contaminant arsenic and this is consistent with remainder of the rail line (Figure 5-1and 5.2). EMR search records are provided in Table 5.1.

Waratah Coal

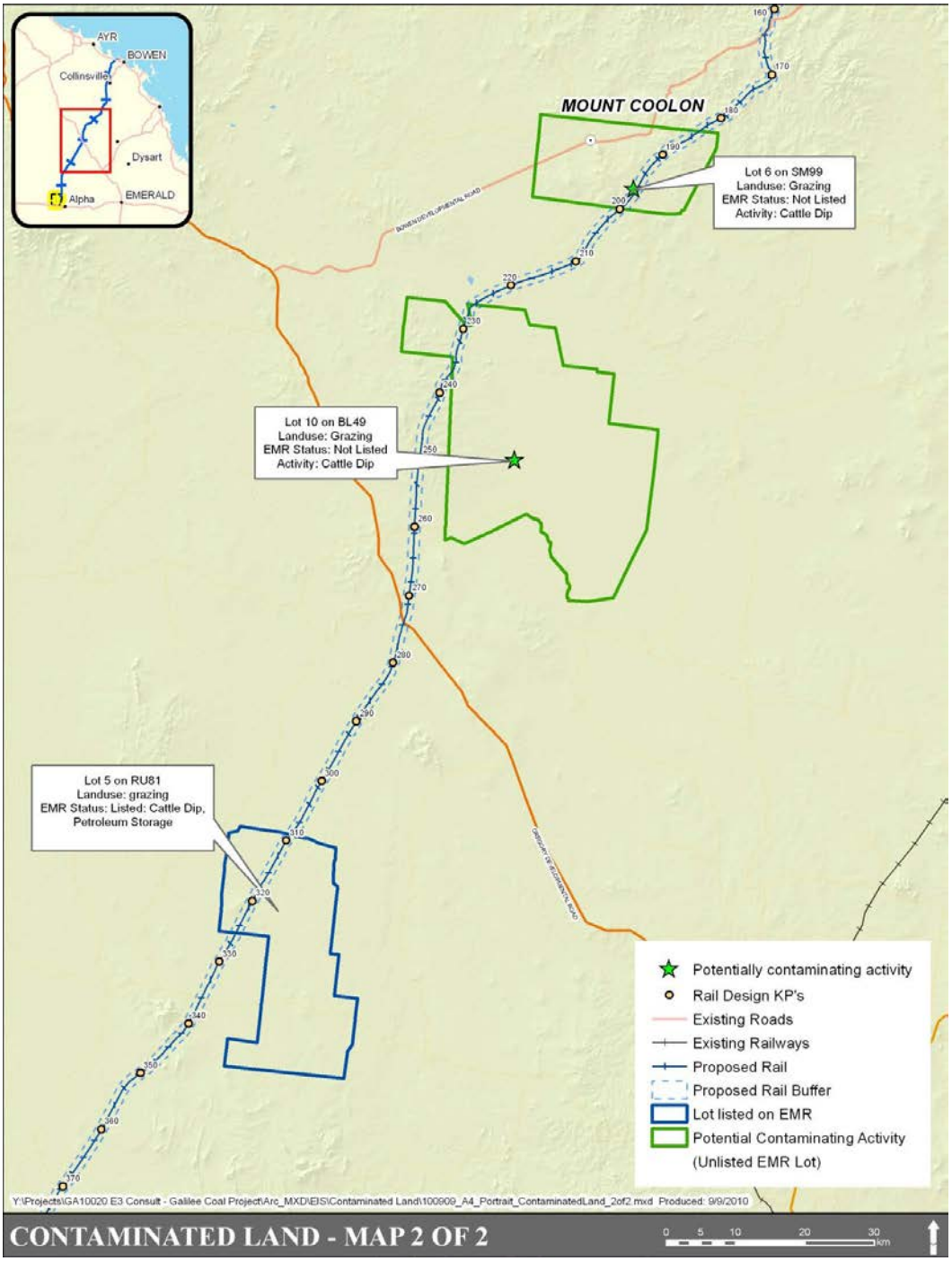

Figure 5-1: Contaminated Land - Rail alignment southern section

Waratah Coal

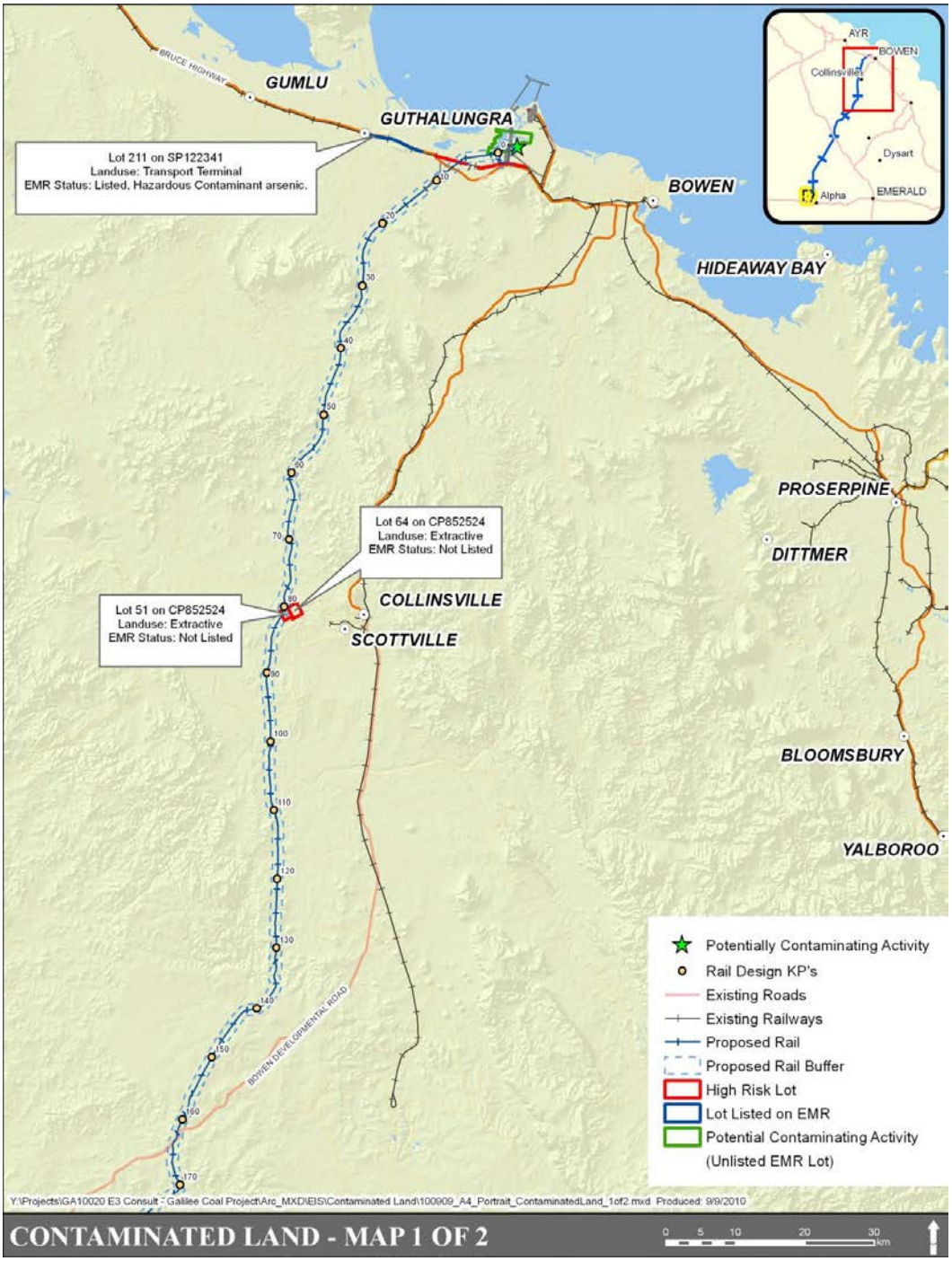

Figure 5-2: Contaminated Land - Rail alignment northern section

Waratah Coal

Table 5-1: Rail Alignment EMR/CLR Status

Lot and RP	Property Address	EMR Status	CLR Status
Lot 211 on SP122341	Rail Corridor, Boundary Road, Bowen	Hazardous Contaminants (possible high levels of arsenic along rail corridor)	Not Listed
5 RU81	Mirtna Station, Moray Road, Belyando	Livestock Dip or Spray Race and Petroleum Product or Oil Storage	Not Listed

The lots listed for the land use of extractive industry were not listed on the EMR.

5.1.4 Regional Council Information

Searches were completed for additional sources of information into possible contaminating land use practices properties which may also intersect the proposed rail alignment. The rail alignment is located within the BRC, Isaac Regional Council (IRC) and Whitsunday Regional Council (WRC). There was no specific available environmental information available pertaining to the *high risk* lots or Lot 5 RU81 listed along the rail alignment.

Site observation and sampling was not conducted on Lot 5 on RU81 during both soil sampling rounds as this site was not within the original preferred rail alignment. The rail alignment now intersects the north-west portion of the property (Figure 5-1).

5.2 Lot 211 on SP122341

5.2.1 Site Location and Description

The lot is an elongate north-west trending lot following the north coast rail line. This and adjacent rail line lots extend from the proposed coal infrastructure and extend beyond the China First project rail alignment to the north. The lot is surrounded by vacant rural land and coastal wetlands with low density grazing and road transport corridors (Table 5-2).

Table 5-2: Lot 211 on SP122341

Lot Number	Owners	Area (Ha)	Holding/Title
122 on SP122341	Queensland Department of Transport and Main Roads.	45ha	Transport Terminal

5.2.2 Current Activities

Lot 122 is currently under land lease and is classified as a *Transport Terminal* for QR Northern Line's existing corridor. A current and ongoing activity for the rail corridor will include line maintenance and weed management.

Waratah Coal

5.2.3 Adjacent Land Uses

The lot is surrounded by the following land uses:

- North - Vacant Rural Land, Wetlands and Ocean;
- South - Rail Corridor, Bruce Highway and vacant rural land;
- West - Vacant rural land, aquaculture; and
- East - Vacant rural land, Port of Abbott Point.

5.2.4 Geology and Soils

Previous soil investigations of the area have reported the following soil types:

- Coastal sand dunes and beach ridges;
- Saline Mudflats – tidal flats and salt pans;
- Quaternary Sand Plain mainly level or very gently sloping; and
- Weathered Granite/Granodiorite with Colluvium – gentle to moderately sloping plain areas (WBM, 2006, GHD, 2008).

Acid Sulphate Soil (ASS) is discussed in the ASS technical report.

5.2.5 Topography

The topography of the surrounding area is dominated by low lying coastal flats sloping towards the Caley Valley wetland areas to the north of the site. The site also rises towards the poorly vegetated granitoid outcrops of Mount Carew and Mount Roundback to the south and south east respectively.

5.2.6 Hydrogeology

Hollingsworth and Associates (1979) noted that the Caley Valley wetlands does not receive significant recharge from groundwater reservoirs, nor does it act as a source of recharge for groundwater reservoirs. This suggests a low likelihood for shallow aquifers to occur on the site. There is; however potential for fresh groundwater reservoirs associated with the dune ridges parallel to the eastern coastline. Water supplies for the existing Port of Abbott Point operations are sourced from a borefield located near Splitters Creek on the Salisbury Downs Station, approximately 25km south west and piped to the terminal reservoir on Bald Hill.

5.2.7 Nearby Receptors

The Caley Valley Wetland is located 1km east of the lot on a privately owned cattle grazing property. While the wetland is not RAMSAR listed, it is included in the Directory of Important Wetlands of Australia (ANCA, 2001). The directory listing identifies the site as being in a good condition and contains fresh to brackish seasonally variable water with a central water body, Lake Caley. No impacts associated with the development and operation of the existing coal terminal have been observed over the wetlands due to the

runoff protection and detention storage provided by the two existing settlement ponds. This indicates that current environmental management practices are effective in managing potential impacts. No sensitive human receptors are present within 1km of the rail line.

5.2.8 Site Interview Information

No information has been sourced from QR regarding the existing rail easement.

5.2.9 Public Library, Historical Society and Grey Literature

Data gathered regarding rail lines in Queensland is discussed in Section 4.3.9. Inquiries with QR and the Townsville Historical Society did not find data relevant to the contaminated land status of the lot.

5.2.10 Current and Historical Aerial Photographs

Aerial imagery was available from DERM for 2001 until 1961. No information indicating site specific potential for contamination was evident. A summary of aerial imagery is provided in Appendix C.

5.2.11 Current and Historical Title Search

A current and historical title search was undertaken for Lot 211 on SP122341. The Lot is owned by the State of Queensland (DTMR) and prior to that, by QR as a rail corridor (1996). The current and historical land title results are summarised in Table 5-3, while land title records are provided in Appendix D.

Table 5-3: APSDA - Current & Historical Title Search

Years Included	Owner Details
Lot 211 on SP122341, County of Salisbury, Parish of Salisbury Plains, Title reference #40008706.	
A lease in Perpetuity, as part of Crown Plan, Lot 1 on CP 825707, Lease Reference: PPL 208003.	
02/07/2003	The State of Queensland, (Represented by Department of Transport and Main Roads)
01/07/1995 – 30/06/2095	State Sub Lease from State of Queensland to Queensland Rail (Whole of Crown Plan) Purpose of Lease: Transport, purchases ancillary to transport and other commercial and community purposes.

5.3 Analytical Results

5.3.1 Lot 211 on SP122341 Soil Stratigraphy

Samples CL1 and CL2 exhibited an underlying natural material that consisted of light to dark brown friable clays and poorly sorted gravels. The underlying natural material is considered to be representative of the regional geology which constitutes alluvial and deltaic deposits (see Soils and Geology Technical Report).

Soil samples were collected immediately adjacent to Lot 211 on SP122341 in which the rail alignment traverses as shown in Plate 5-1.

Waratah Coal

Plate 5-1: View of Sample Location adjacent to Existing Rail Line.

5.3.2 Site Specific Sampling

Preliminary soil sampling was conducted for the rail alignment in November 2009. Sampling locations were based upon the nature of the existing North Coast Line corridor and the merging of the China First rail corridor, where arsenic may be a contaminant along the easement. Samples were taken within 10m of where the China First rail alignment meets the existing rail corridor passes at approximately KP3. Two primary samples were collected at two separate locations 100m apart of the existing rail easement. The sampling locations were:

- at KP 3:
  - Sample Site Location CL1 (CL1-B/CL1-C) collected at easement of rail corridor; and
  - Sample Site Location CL2 (CL2-B/CL2-C/CL2-D) collected at easement of rail corridor.

Samples were labelled according to depth (e.g. CL1-B is 0.3mbgl, CL1-C is 0.6mgbl and CL1-D is 0.9mbgl). Observations of in-situ soils and raw data input were also conducted; however, there was no visual surface contamination evident during sampling period. No odours were present at time of sampling.

5.3.3 Quality Assurance

An assessment the above QA/QC protocols has been undertaken to assure both the quality and reliability of the data reported is of an acceptable accuracy and precision for interpretation. Table 5-4 presents a summary of the field and laboratory QA/QC results.

Waratah Coal

Table 5-4: QA/QC Assessment

Parameter (Field or Laboratory)	Type	Assessment
Field	Field Intra-laboratory Duplicates Field Inter-laboratory Duplicates	The Inter-laboratory duplicates reported a marginal RPD exceedances of 31% for Zinc. All other RPD results were below the acceptance criteria of 30% for inorganics and 50% for organics.
	Trip Blank	All concentrations were less than the laboratory detection limit and considered acceptable for use.
	Trip Spike	The Trip Spike laboratory and RPD results indicate the potential for losses of volatile constituents from the soil. However, the laboratory analytical results report volatile concentrations below the laboratory detection limits.
	Rinsate Blank	All concentrations were less than the laboratory detection limit and considered acceptable for use.
Laboratory	Holding Times	The following analytes were outside of prescribed holding times; ▪ SOIL; and ▪ Moisture Content.
	Laboratory detection limits	All laboratory detection limits were less than the site investigation criteria.
	Laboratory Method Blank	All concentrations were less than the laboratory detection limit and considered acceptable for use.
	Laboratory Duplicate	The laboratory duplicate frequency and reported results were compliant with the evaluation criteria and are considered acceptable for use.
	Laboratory Control Sample	The Laboratory Control Sample frequency was compliant with the proposed rate of 1 in 20. The following OP and PAH analytes were identified to be outside of the stipulated laboratory control limits; ▪ Demeton-S-methyl. ▪ Fenthion. ▪ Fluorene.
	Matrix Spike	Matrix spike frequency compliant with the rate of 1 in 20. Matrix spike results were within the control limits of 70 % - 130% and are considered acceptable for use.

Based on an assessment of QA/QC and data validation for the project, the overall data quality and accuracy is considered sufficient such that the data may be used as a basis of assessment for soil chemistry at the sample locations.

Waratah Coal

5.4 Analytical Results

The laboratory analytical results for the soil sampling investigation have been summarised below. The laboratory analysis certificates are included as Appendix E.

5.4.1 Inorganics

The laboratory analytical results reported concentrations of chromium (total) above the adopted EIL criterion of 50 mg/kg for CrVI in the following soil samples;

- CL1 reported a chromium concentration of 61mg/kg;
- CL2 reported a chromium concentration of 70 mg/kg; and
- CL3 reported a chromium concentration of 55 mg/kg.

All other inorganic concentrations were below the adopted SAC.

Figure 5-3 below presents the chromium analytical results in comparison to the adopted SAC.

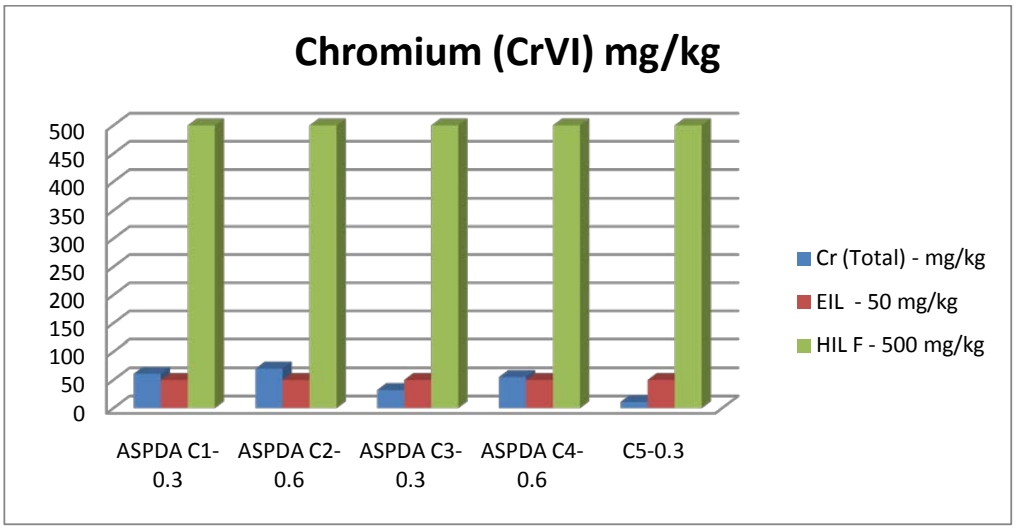

Figure 5-3: Chromium Results

5.4.2 Organics

The laboratory analytical results indicate that all soil samples collected and analysed reported organic concentrations below the laboratory detections limit and adopted SAC.

5.5 Lot 5 on RU 81

Lot 5 is a medium risk site. Desktop studies have been undertaken although no preliminary soil sampling has been conducted at the time of writing.

Waratah Coal

5.5.1 Site Location and Description

Lot 5 RU81 is located about 55km northwest of Clermont and intersects the rail alignment between KP265 to KP325. The site comprises open Brigalow and Gilgai country used for grazing. The cattle dip is located at approximately 22°16'10"S. 146°52'18"E and is about 1km west of the rail alignment (Table 5-5).

Table 5-5: Lot 5 RU81 Details

Lot Number	Owners	Area (Ha)	Holding/Title
5 RU81	Ralco Holdings Pty ltd	48,800ha	Grazing

5.5.2 Current Site Activities

Lot 5 is leased land with the primary land use activities including cattle grazing and breeding. Based on aerial imagery investigations, the location of on-site associated infrastructure is approximately 1km west of the rail alignment. Lot 5 intersects the rail alignment between KP265 to KP325 (Figure 3.1).

5.5.3 Adjacent Land Uses

Adjacent land uses to Lot 5 RU81 include:

- North - similar grazing/pastoral land and dams;
- South - similar grazing/pastoral land, dams and homesteads;
- East - similar grazing/pastoral land, cropped land and dams; and
- South - similar grazing/pastoral land, dams.

Plate 5-2: View of Surrounding Land Use.

Waratah Coal

5.5.4 Geology and Soils

The land systems include weathered basalts and sedimentary rocks including sandstones which give rise to clay plains with dominant soils comprised of deep grey clays and deep brown clays. In some areas, these occur on Gilgai banks, and are often associated with loamy duplex soils. These soils have low permeability, and feature deep cracking of the profile when dry.

5.5.5 Topography

Lot 5 RU81 slopes gently towards the north-east towards Middle Creek and Fox Creek at 300m to 200m AHD.

5.5.6 Hydrogeology

Based upon DERM records, the groundwater in the vicinity of Lot 5 RU81 is hosted in shales, sandstones and clays. In the Suttor Formation, there is also an unconfined sandy aquifer with water levels between 10 to 80mbgl.

5.5.7 Nearby Receptors

Surface water receptors include Fox and Middle Creeks in the north west of the lot and Miclere and Mistake Creeks in the east of the lot, all being ephemeral.

The nearest sensitive human receptors are likely to include the landowner's residence. No major residential areas are present within a 10km radius of the site.

5.5.8 Anecdotal Information

No information has been currently sourced from the owners of the property.

5.5.9 Flammable Goods and License

No data was available regarding flammable goods licences for Lot 5 on RU81.

5.5.10 Public Library, Historical Society and Grey Literature

No data was found regarding the environmental performance of the site with respect to land contamination.

5.5.11 Current and Historical Aerial Photographs

Historical aerial imagery for the area was available from 1998 to 1987. No significant changes in the lot with potential for site contamination were present. The description and excerpts from the aerial photograph review are provided in Appendix C.

Waratah Coal

5.5.12 Current and Historical Title Search

A review of historical titles for Lot 5 RU81 was undertaken in August 2009 to identify current and historical land owners which may have undertaken potential contaminating activities on the site. Table 5-6provides a summary of land titles history. Land title records are provided in Appendix D.

Table 5-6: Rail Alignment - Current & Historical Title Search

Years Included	Owner Details
Lot 5 RU81 48,800 Ha	
1/10/1985-03/09/2005	Ralco Holdings Pty Ltd. - County of Rutledge Parish of Beresford, Parish of Rosherville, Isaac Shire. Lease for 50 years.
Prior to 1985	Crown Land

5.6 Extractive Industries

Two lots that intersect the rail alignment (Lots 64 on CP852524 and 2 on DK835445) are indicated to have extractive industries on them as their primary land use. As a result of the realignment of the rail line, these sites while now in or adjacent to the corridor have not been physically assessed. Adjacent lots 4914 on PH1791 and lot 51 on CP852524 are listed as having a primary land use as cattle grazing and breeding. However an investigation of current aerial imagery suggests that the whole lot is actually an extractive resource operation. None of these lots were listed on the EMR/CLR.

Lot 64 is operating under an existing mining lease and QVAS indicates the primary land use as extractive. The lot is intersected by the rail alignment within the mining lease area. The site is not listed on the EMR with respect to notifiable activities that may be being undertaken on the site. Lot 2 is listed as being for cattle breeding and fattening although it would appear that some form of mining is being undertaken on the site.

5.7 Cattle Dips - Additional Site Observations

Due to the length of the rail alignment, a helicopter survey was undertaken to identify lots which may have the potential for contamination, particularly the operation of cattle dips which are common in agricultural areas and often have not been notified to DERM. The helicopter survey identified four cattle dips of which two intersected the buffer area of the rail alignment activities while two lots were outside the rail alignment buffer (CD1 through CD4). Table 5-7 provides information on the two identified cattle dips intersecting the rail alignment (Figure 5-1 and Figure 5-2, Plate 5-3 and Plate **5-4**).

Table 5-7: Summary of Identified Cattle Dips

Lot and Plan Details	EMR Status	CLR Status
6 SM99	Not Listed	Not Listed
10 BL49	Not Listed	Not Listed

On-site observations identified these lots are primarily associated with cattle and had livestock dips or spray race and/or petroleum storage facilities. While land contamination is probable around these activities, it is typically confined to relatively small areas where the activities occur and the majority of the larger lot areas are anticipated not to be impacted from these activities.

Plate 5-3: Cattle Dip location on Lot 6 on SM 99

Plate 5-4: Cattle Dip location on Lot 10 on BL 49

The cattle dips included pens, covered yards and drying pads. Mature vegetation was observed around the vicinity of the cattle holding pens. Various access and farm tracks were also evident. Damp areas on some of the drying pads indicated that some of the dips were active. Livestock were not observed within the cattle dips in the rail buffer.

5.8 Lot 6 on SM99

Lot 6 (CD1) intersects the rail alignment between KP185 to KP200. The observed cattle dip is within the 1.6km rail buffer boundary. While site specific sampling has not been undertaken, it is recommended that the site be sampled for any existing contamination or design of the alignment be aware of the site when completing final design.

5.9 Lot 10 on BL49

The north-west portion of Lot 10 (CD4) is interested by the rail alignment between KP225 to KP235; however, the cattle dip is approximately 12 km south-east of the buffer area and will not be impacted by or impact the China First Project.

5.10 Risk Assessment

A qualitative risk assessment was undertaken based upon the framework outlined in enHealth (2002).

5.10.1 Potential Hazards

The soil investigation showed that the natural underlying soil profile within the investigation area generally satisfied the adopted SAC. It was noted that while total chromium exceeded the EIL criterion for CrVI in three samples, the results were within the DERM background range of 0.5 mg/kg to 110 mg/kg. It is therefore unlikely that the soils would significantly contribute to groundwater impacts or pose a risk to human health at the observed concentrations.

The Whitsunday Volcanic Provence, Central Queensland, Australia: lithological and stratigraphic investigations of a silicic dominated large igneous province (Journal of Volcanology and Geothermal Research, 1999) reported that trace concentrations of Chromium within dyke intrusions range from 9 to 123 parts per million (ppm) in silica rich dominated provinces within the Whitsunday Volcanic Provence of north east Australia. Based on this assessment, the observed concentrations of chromium above the EIL criterion but within DERM background criterion are considered to be attributable to naturally occurring background conditions due to underlying silicic dominated granite within the Upper Carboniferous to Lower Permian Intrusives.

Table J of *AS4482. 1-2005: Guide to Sampling and Investigation of Potentially Contaminated Soil (Part 1: Non volatile and Semi volatile Compounds*) identifies arsenic as a potential contaminant of concern associated with the use of railway yards. The laboratory analytical results reported arsenic concentrations below the adopted SAC. It should be noted however, that due to the preliminary nature of the

investigation, further assessment may be required where disturbance of the existing rail line is proposed. Thus, the relevant components of the risk assessment are discussed below.

Potential contaminants of concern at cattle dips include pesticides and arsenic. Cattle dips initially used arsenic compounds and subsequently used OC and OP. Thus given the common association of these contaminants with cattle dips, there is potential for contamination within the underlying soil stratigraphy and/or groundwater.

The potential for soil contamination from the cattle dips are likely to emanate from the following sources:

- Storage and mixing areas for chemicals;
- Drips from cattle in drying yards;
- Leakage from the bath area; and
- Disposal of waste liquid and sludge, usually from dumping adjacent to the dip.

The lateral and vertical extent of contamination surrounding a dip can vary depending on site specific factors including design, soil types, site gradient, operating practices and the frequency of use.

Potential impacts from extractive industries include acidity and heavy metals associated with the particular deposit.

5.10.2 Potential Receptors

Potential human receptors have been identified as the following:

- Site workers;
- Maintenance workers; and
- Rural/agricultural industry.

Potential environmental receptors would include nearby creek and rivers.

5.10.3 Potential Pathways

Potential exposure pathways are likely to include:

- Overland soil transport via surface water run-off;
- Leaching of contaminants from the soil profile to the groundwater table; and
- Migration of dissolved contaminants in groundwater to the surrounding tributaries.

5.10.4 Evaluation of Risk

Site specific assessments of soil and aquifer characteristics including leaching potential and hydraulic conductivity have not been undertaken and therefore the potential for the contaminants to leach to the groundwater, as well as the rate of migration of groundwater contamination is unknown. Where the subsurface profile is predominantly clay, groundwater contamination may be retarded due to the lower

hydraulic conductivity. Therefore a detailed assessment of the risk cannot be completed due to the limited sampling undertaken in comparison to the scale and extent of the rail alignment. However, a qualitative assessment of risk indicates the following potential risks.

Several sites are at some distance from the rail alignment including:

- The cattle dip on Lot 6 SM99 is located within the rail corridor and east of the rail alignment;
- The cattle dip on Lot 10 BL49 is located approximately 12 km from the rail alignment and is not considered to have a potential impact upon the project; and
- The cattle dip on Lot 5 RU81 was not sighted during aerial flyover; however, aerial imagery indicates it may be close to the rail buffer.

Where there is no complete pathway between a potential contaminant source and a receptor (in this case the project), there is low potential for risk from that contaminant source to the project. Therefore, unless the rail line directly intersects the cattle dips and associated infrastructure such as drying yards there is a low potential for risk from these contaminant sources to the project.

The laboratory results from samples adjacent to the rail line reported arsenic concentrations less than the EIL. This suggests a low potential for widespread arsenic impacts around this part of the rail alignment. However, the association of arsenic contamination with rail activities indicates that the potential for arsenic along the extent of the rail alignment and this therefore cannot be discounted and an unquantified risk remains.

The extractive industry land use has the greatest potential to pose risk to the project as soil/rock that has the potential to generate acidity or leach contaminants (ie: heavy metals), is likely to be widespread and could be disturbed by construction activities.

6 Coal Terminal

6.1.1 Results of Tier Risk Assessment

A total of ten lots cover the APSDA and Port of Abbot Point onshore infrastructure area. One lot is classified as a harbour industry; three lots are listed as transport terminal and therefore are all considered to be potentially *high risk*. Five lots were classed as Grazing, Breeding and Fattening and are a potential *medium risk* while one lot was residential, therefore a *low risk* (Appendix B for listed lots).

6.1.2 Unexploded Ordinance

A review of the UXO database indicated that no lots intersecting the area were listed.

6.1.3 EMR/CLR Results

Searches were undertaken for both EMR and CLR listed lots intersecting the coal terminal. Of the ten sites investigated, one site was listed on the EMR (but no lots were identified on the CLR), this being the existing rail line.

6.1.4 High Risk Sites

The sites at the current Port of Abbot Point are not considered a risk to the proposed project as they are outside the project footprint. A grazing property with a cattle dip was not available for inspection at the time of this report.

An existing rail line intersects the rail alignment to the coal loading area (Section 1). The existing rail line is adjacent to the coal loading stockyards and is considered to have similar potential for arsenic impacts as the adjacent rail line lots based on the reports of widespread arsenic use on rail lines discussed in Section 1.

A cattle dip is present on Lot 225 HR2027 located at approximately 19°56’43”S, 148°030’02”E is approximately 1km east of the coal loading stockyards.

A list of all lots assessed is provided in Appendix B.

6.1.5 Potentially Contaminating Activities

Based upon the historical review and site inspection the potentially contaminating activities identified in the area was arsenic that has been used for grass suppression along rail lines and a cattle dip. These have similar potential for contaminant impacts as those for similar activities discussed in Sections 1 and 1.

6.1.6 Contaminants of Concern

The contaminants of concern associated with the above activities include arsenic and OC and OP.

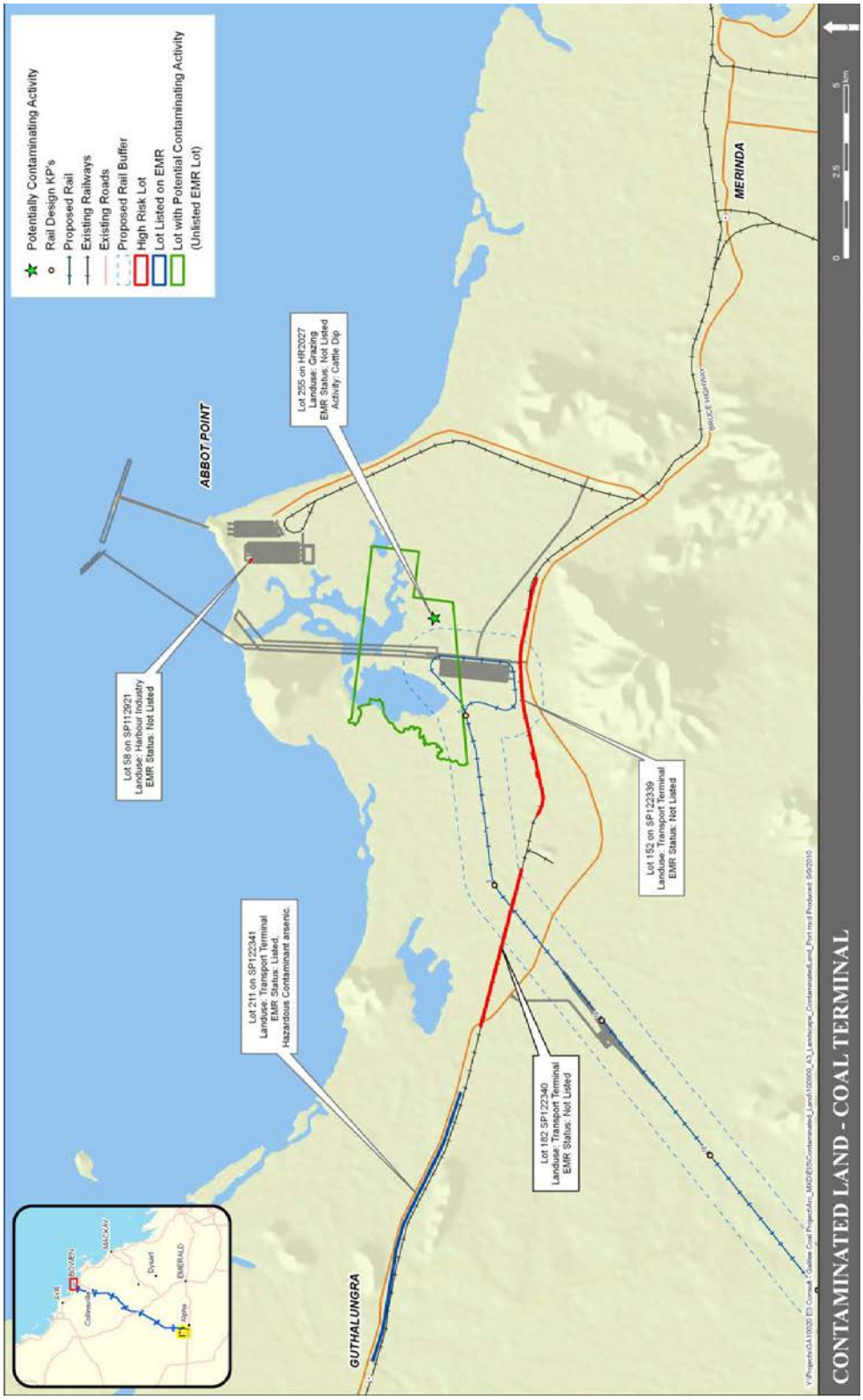

Figure 6-1: Contaminated Land - Port of Abbot Point and APSDA

6-2

6.2 Risk Assessment

A qualitative risk assessment was undertaken based upon the framework outlined in the enHealth (2002).

6.2.1 Potential Hazards

Potential contaminants of concern at cattle dips include pesticides and arsenic. Cattle dips initially used arsenic compounds and subsequently used OC and OP. Therefore given the common association of these contaminants with cattle dips, there is potential for contamination within the underlying soil stratigraphy and/or groundwater.

The lateral and vertical extent of contamination surrounding a dip will vary depending on site specific factors including design, soil types, site gradient, operating practices and the frequency of use. In the Port of Abbot Point area, there is greater likelihood of shallow groundwater and hence a greater risks of potential impact to groundwater from the cattle dip, than form similar dips in the rail alignment.

The potential for impacts from arsenic along rail lines is considered similar to that for rail lines in other areas of the project.

6.2.2 Potential Receptors

Potential human receptors have been identified as the following:

- Site workers;
- Maintenance workers; and
- Rural/agricultural industry.

Potential environmental receptors would include nearby Caley Valley Wetlands via overland drainage paths and through groundwater migration.

6.2.3 Potential Pathways

Potential exposure pathways are likely to include:

- Overland soil transport via surface water run-off;
- Leaching of contaminants from the soil profile to the groundwater table; and
- Migration of dissolved contaminants in groundwater to the surrounding surface water.

6.2.4 Evaluation of Risk

Site specific assessments of soil and aquifer characteristics including leaching potential and hydraulic conductivity have not been undertaken and therefore the potential for the contaminants to leach to the groundwater, as well as the rate of migration of groundwater contamination is unknown. Where the subsurface profile is predominantly clay, groundwater contamination may be retarded due to the lower hydraulic conductivity. A qualitative assessment of risk is provided below.

Waratah Coal

Where there is no complete pathway between a potential contaminant source and a receptor (in this case the project) there is low potential for risk from that contaminant source to the project. The cattle dip is located about 1km east of the coal stockyards. The groundwater flow direction is anticipated to be towards the ocean and therefore potential groundwater impacts are not expected to impact the project construction area. There is therefore a low potential for risk from these contaminant sources to the project.

While the laboratory results from samples adjacent to the rail line to the north of the coal stockyards reported arsenic concentrations less than the EIL the association of arsenic contamination with rail activities indicates that the potential for arsenic along the extent of the rail alignment cannot be discounted and therefore an unquantified risk remains.

7 Potential Impacts

7.1 Mine site

Based upon the qualitative risk assessment discussed in Sections 4.4, 5.10 and 6.2, the following potential impacts are identified from identified contamination or potentially contaminated land resulting from the construction and operation works associated with the mine including:

- There is a low potential for significant contaminated soils to be encountered during earthworks which could lead to contamination being spread across the site;
- The identified hydrocarbon impact may be delineated by completing a Stage 1 and 2 Environmental Site Assessment (ESA);
- The anticipated extent of hydrocarbon impact is considered to be unlikely to be a significant impact under the EP Act and excavation, land farming and validation of hydrocarbon impacted soils may be undertaken on Lot 1 BF72 under a remedial plan;
- Should the extent of the impact be greater than anticipated, then the site may be listed on the EMR and a site management plan (SMP)/ remediation action plan (RAP) prepared to control the remediation and validation of the impact;
- Demolition of site buildings has the potential to impact soils with hazardous materials if not appropriately assessed and managed;
- Spills and leaks from various contaminating sources such as, petrol and other chemicals stored on site during operations should be managed properly. These sources may have the potential to leach and migrate into sensitive receptors such as waterways and permeate into the existing soil profile; and
- Potential contamination resulting from the coal washing plant during construction and operations, reject coal during operations, and overburden during construction phase are discussed in the Waste Technical Report.

7.2 Rail Corridor

The potential for impacts from cattle dips or arsenic impacts from existing rail lines along the rail alignment is considered low; however, potential for impacts arises from:

- Leaching of contaminants to groundwater or via overland flow to surface waters;
- Where the project construction intersects the footprint of the contaminated areas of the cattle dips, drying yards and associated infrastructure there is potential mobilisation of contaminants if not appropriately managed;
- Where the project construction intersects the existing rail lines, there is potential to encounter arsenic impacted soils. There is potential for mobilisation of this contaminant if not appropriately managed;
- Where the project construction intersects areas of extractive resources, there is potential for mobilisation of contaminants from the elevated levels of minerals, elements or compounds in the resource material;

Waratah Coal

- Demolition of buildings in the rail alignment has the potential to impact soils with hazardous materials if not appropriately assessed and managed; and

- Spills and leaks from various contaminating sources such as, petrol and other chemicals stored on site during construction and operations should be managed properly. These sources may have the potential to leach and migrate into sensitive receptors such as waterways and permeate into the existing soil profile.

7.3 Coal Terminal

Potential impacts to contaminated land resulting from the construction and operation works associated with the new coal terminal infrastructure include:

- Disturbance of arsenic impacted soils where infrastructure intersects existing rail lines;
- Spills and leakages during the construction and operation phases could impact sensitive receptors such as human health, on-site soil contamination and nearby local waterways; and
- Potential Acid Sulfate Soils (ASS) contamination resulting from disturbing soils during construction phase is discussed and addressed in the Acid Sulfate Soils Technical Report.

8 Mitigation Measures

The greatest potential impacts to the project from existing contamination arise from cattle dips and extractive resource areas within the rail alignment. Cattle dips are a source of persistent contaminants including arsenic and/or OC/OPs. Extractive resource areas pose a risk as an area from which disturbance may yield minerals with the potential to impact surface soils or surrounding receptors from leaching of the mineralised material.

The mitigation measures to manage these sites include (in order of preference):

- Re-alignment of the rail alignment to avoid these areas;
- Where re-alignment is not possible, undertake an assessment of the soils to be intersected by the rail alignment to assess the scale and extent of contamination in the soils and the potential for groundwater impacts in order to produce a DERM compliant Stage 1 and 2 ESA report for each affected lot;
- Based on the results of Stage 1 and 2 ESAs, the lots that are subject to a hazardous contaminant will be notified to DERM to be recorded on the EMR/CLR;
- Where the level of contamination exceeds the current land use a SMP will be prepared to be attached to the EMR/CLR listing;
- Where site contamination is present and remedial measures are required a SMP/RAP will be prepared in line with possible construction techniques that will minimise excavations for site preparation;
- Where site contamination must be excavated for the rail alignment, the work will be completed under a RAP and validated to assess the effectiveness of the remediation. A validation report will be prepared suitable for submission to DERM to assess the effectiveness of the remediation, the proposed management measures (if any) and allow a site suitability statement to be issued for the lot by DERM;
- No contaminated soils will be removed from a lot without a DERM disposal permit issued under s 424 of the EP Act; and
- Remedial measures will include (in order of preference) risk assessment, on-site containment, on-site treatment and/or off-site treatment or disposal.

Other potential contaminant impacts arise from the handling and storage of hazardous fuels and chemicals during project construction, operation and decommissioning and the demolition of structures containing hazardous materials. A summary of potential impacts and mitigation measures is provided in Table 8-1.

Table 8-1: Mitigation Measures

Issues/Objectives	Management requirement	Management Measure	Timing	Responsibility
Disturbing impacted contaminated soils	Minimise impacts to sensitive receptors resulting from disturbance of existing contaminated land	Re-align project boundaries to avoid potentially contaminated areas.	During design	Waratah Coal and construction contractor
		Further sampling should be carried out on potentially contaminated to assess the extent of contamination.	During pre-construction and construction	Waratah Coal and construction contractor
		In the event of potentially contaminated sites being identified prior to or during construction, site specific investigations should be carried out in accordance with NEPM 2005 and DOE 1998 Guidelines. This may also include the development of a SMP and/or RAP.	During pre-construction and construction	Waratah Coal and construction contractor
		Excavated contaminated material will be stockpiled on the lot it originates from separately to uncontaminated material in a bunded area with appropriate controls for erosion and sediment movement and fauna exclusion for assessment of appropriate treatment or disposal methods.	During construction	Waratah Coal and construction contractor
Demolition of existing infrastructure on High Risk Lots	Minimise potential for contamination to occur from existing structures.	Re-align project boundaries to avoid potentially contaminated areas.	During design	Waratah Coal and construction contractor
		Prior to the commencement of construction activities, a hazardous materials survey will be undertaken of all relevant structures to be demolished or removed. This assessment will identify the presence of hazardous materials and act as a basis to establish a hazardous materials management plan.	During pre-construction and construction	Waratah Coal and construction contractor

On-site fuel and chemical/hazardous handling and containment	Fuel and chemical storage for hazardous substances	All fuel and chemicals storage areas will be designed to meet AS 1940:2004 *Storage and Handling of Flammable and Combustible Liquids*. This includes storing materials in a roofed and bunded area and keeping MSDS forms on-site at all times. As part of the EMP, an oil contingency plan will also be developed. All fuel attendants will be trained in the prevention of and handling of fuel spills. The construction contractor will also implementation an Occupational Health and Safety Strategy.	During pre –construction, construction and operations	Waratah Coal and construction contractor
		The construction contractor should ensure that all oils, fuels and chemicals used on site are located within a roofed, bunded area with a storage capacity for hazardous chemicals in accordance with the manufacture's specifications. All empty containers will be moved to a designated waste storage area where they will be triple rinsed prior to disposal and/or recycling. All spills should be contained consistent with SMP and Environmental Management Plan (EMP) and cleaned up immediately. Spill kits should be on-site whenever necessary.	During construction	Waratah Coal and construction contractor
On-site and off-site contamination from vectors such as vehicles	Vehicle Wash down	To prevent land contamination from wash water, all wash down facilities will be constructed in accordance with AS 1940:2004 *Storage and Handling of Flammable and Combustible Liquids*. The facilities will be designed to collect sediment and hydrocarbon materials within a trap. The hydrocarbon effluent will be stored in drums and collected by a licensed waste contractor.	During construction and operations	Waratah Coal and construction contractor

Erosion and sedimentation from contaminated soils disturbed during construction	Erosion and sediment control	As part of the project, an Erosion and Sediment Control Plan (ESCP) will be developed detailing control measures that will be implemented. The ESCP will also include construction details, dimensions, materials used, expected outcomes and staging of erosion and sediment control once construction is complete.	Pre-construction	Waratah Coal and construction contractor
		Where appropriate, runoff control structures (e.g. silt fences, sediment barriers) according to '*Soil Erosion and Sediment Control- Engineering Guidelines for Queensland*' (IEAust.1994) should be incorporated into the construction and ESCP. This is be mandatory during the wet season.		
		Prevent concentrated runoff from flowing down into sand batters.	During construction	Waratah Coal and construction contractor

9 Recommendations

In order to achieve sound soil management practices and minimise the associated impacts from contaminated land which may impact the construction of the China First Project, the following commitments are made:

- Where possible the project footprint will be re-aligned to avoid areas of potential or identified contamination;
- Where identified or potential contamination is present in the project footprint, Waratah Coal will enter into agreements with the owner of the contamination to assess and appropriately manage or remediate the contamination;
- Any building to be demolished will be assessed for hazardous material content with preparation of demolition management plans for the appropriate demolition and disposal of the hazardous materials;
- Where the project footprint cannot be re-aligned, DERM compliant Stage 1 and 2 ESAs will be undertaken to assess the scale and extent of contaminant impacts;
- Where contamination is identified it will be managed and/or remediation under the EP Act with DERM approved SMPs and/or RAPs in order to make the sites suitable for the proposed use;
- Waratah Coal will appoint a Third Party Reviewer to assess all contaminated land assessment and remediation work;
- Any Notifiable Activities that are required for the project will be implemented and managed under the EP Act once construction commences and also during the operational phase. The Notifiable Activities may include:
    - Storing hazardous mine or exploration wastes, including, mine tailings, overburden or waste rock dumps containing hazardous contaminants;
    - Exploring for, or mining or processes, minerals in a way that exposes faces, or releases groundwater, containing hazardous materials;
    - Petroleum Product or Oil storage; and
    - Chemical storage.

Waratah Coal will also establish a set of environmental investigation protocols to manage gross or previously unidentified contamination encountered during project construction.

Waratah Coal

10 Conclusions

The PSI indentified existing contamination and lots with the potentially contaminating activities within the projects footprint including:

- Hydrocarbon impacts at an AST on Lot 1 BF72 at the mine;
- Evidence of widespread historical use of arsenic along existing rail lines;
- The presence of notifiable activities, these being cattle dip and petroleum storage on a farm within or immediately adjacent to the rail alignment;
- The presence of two cattle dips that are not recorded on the EMR but are within or immediately adjacent to the rail alignment; and
- The presence of four lots that have are currently active or have the potential for extractive industries.

The potential for significant impacts from identified hydrocarbon contamination is considered low. The potential for significant impacts from historical arsenic impacts is also considered low once the mitigation measures identified previously are implemented. The potential for significant impacts from potentially contaminating activities identified along the rail alignment including cattle dips and extractive land uses is considered low once the mitigation measures identified previously are implemented.

All potential impacts resulting from contaminating land can be properly managed with recommendations using the appropriate mitigation measures set in place for future construction of the project.

11 References

AS 1940:2004 *Storage and Handling of Flammable and Combustible Liquids*

AS4482. 1-2005: *Guide to Sampling and Investigation of Potentially Contaminated Soil (Part 1: Non volatile and Semi volatile Compounds).*

AS4482.2-1999 *Guide to sampling and investigating of potentially contaminated soil (Part 2: Volatile compounds*).

Hoch, I., (1984), *Alpha Jericho: a history 1846-1985*, Jericho Shire Council

NEPC (1999) National Environmental Protection (assessment of site contamination) Measure 1999, National Environment Protection Council, Canberra.

Queensland Department of Environment and Resource Management (Formerly Queensland Department of Environment), 1998: *Draft Guidelines for the Assessment and Management of Contaminated Land in Queensland*, dated May 1998.

Queensland Department of Environment and Resource Management (Formerly Queensland Department of Environment and Heritage), 1999 *Advice for Hydrocarbons.*

Queensland Department of Environment and Resource Management, (2010) *Queensland Valuation and Sales System (QVAS)* available at http://www.derm.qld.gov.au/

Queensland Department of Environment and Resource Management Aerial imagery

Queensland Rail, (2009) *QR Governance & Management Framework Environmental Management System Standard ENV/STD/2016/SYS – Environmental Management within Operational Activities and Projects,* May 2009

Soil Erosion and Sediment Control- Engineering Guidelines for Queensland (IEAust.1994)

Waratah Coal

Appendix A – EMR Listings

QLD ENVIRONMENTAL PROTECTION AGENCY

ENVIRONMENTAL MANAGEMENT REGISTER (EMR)
CONTAMINATED LAND REGISTER (CLR)

Transaction ID: 1169251 EMR Site Id: 01 October 2009
This response relates to a search request received for the site:
Lot: 5047 Plan: PH370

EMR RESULT

The above site is NOT included on the Environmental Management Register.

CLR RESULT

The above site is NOT included on the Contaminated Land Register.

ADDITIONAL ADVICE

EMR/CLR Searches may be conducted online through the State Government Website www.smartservice.qld.gov.au or Citec Confirm www.confirm.com.au.

If you have any queries in relation to this search please phone (07) 3227 7370.

Lindi Bowen
Registrar, Contaminated Land Unit

C2 Logo

Search Receipt

Date/Time (AEST)	01-Oct-2009 03:54:18 PM
Account	2008-1545
User Name	

QLD ENVIRONMENTAL PROTECTION AGENCY

ENVIRONMENTAL MANAGEMENT REGISTER (EMR)
CONTAMINATED LAND REGISTER (CLR)

Transaction ID: 1169250 EMR Site Id: 01 October 2009
This response relates to a search request received for the site:
Lot: 4914 Plan: PH1791

EMR RESULT

The above site is NOT included on the Environmental Management Register.

CLR RESULT

The above site is NOT included on the Contaminated Land Register.

ADDITIONAL ADVICE

EMR/CLR Searches may be conducted online through the State Government Website www.smartservice.qld.gov.au or Citec Confirm www.confirm.com.au.

If you have any queries in relation to this search please phone (07) 3227 7370.

Lindi Bowen
Registrar, Contaminated Land Unit

C2 Logo

Search Receipt

Date/Time (AEST)	01-Oct-2009 03:53:46 PM
Account	2008-1545
User Name	

QLD ENVIRONMENTAL PROTECTION AGENCY

ENVIRONMENTAL MANAGEMENT REGISTER (EMR)
CONTAMINATED LAND REGISTER (CLR)

Transaction ID: 1168110 EMR Site Id: 28 September 2009
This response relates to a search request received for the site:
Lot: 3615 Plan: PH681

EMR RESULT

The above site is NOT included on the Environmental Management Register.

CLR RESULT

The above site is NOT included on the Contaminated Land Register.

ADDITIONAL ADVICE

EMR/CLR Searches may be conducted online through the State Government Website www.smartservice.qld.gov.au or Citec Confirm www.confirm.com.au.

If you have any queries in relation to this search please phone (07) 3227 7370.

Lindi Bowen
Registrar, Contaminated Land Unit

C2 Logo

Search Receipt

Date/Time (AEST)	28-Sep-2009 01:25:47 PM
Account	2008-1545
User Name	

QLD ENVIRONMENTAL PROTECTION AGENCY

ENVIRONMENTAL MANAGEMENT REGISTER (EMR)
CONTAMINATED LAND REGISTER (CLR)

Transaction ID: 1168109 EMR Site Id: 28 September 2009
This response relates to a search request received for the site:
Lot: 1510 Plan: SP171920

EMR RESULT

The above site is NOT included on the Environmental Management Register.

CLR RESULT

The above site is NOT included on the Contaminated Land Register.

ADDITIONAL ADVICE

EMR/CLR Searches may be conducted online through the State Government Website www.smartservice.qld.gov.au or Citec Confirm www.confirm.com.au.

If you have any queries in relation to this search please phone (07) 3227 7370.

Lindi Bowen
Registrar, Contaminated Land Unit

C2 Logo

Search Receipt

Date/Time (AEST)	28-Sep-2009 01:25:06 PM
Account	2008-1545
User Name	

QLD ENVIRONMENTAL PROTECTION AGENCY

ENVIRONMENTAL MANAGEMENT REGISTER (EMR)
CONTAMINATED LAND REGISTER (CLR)

Transaction ID: 1168107 EMR Site Id: 28 September 2009
This response relates to a search request received for the site:
Lot: 667 Plan: PH1321

EMR RESULT

The above site is NOT included on the Environmental Management Register.

CLR RESULT

The above site is NOT included on the Contaminated Land Register.

ADDITIONAL ADVICE

EMR/CLR Searches may be conducted online through the State Government Website www.smartservice.qld.gov.au or Citec Confirm www.confirm.com.au.

If you have any queries in relation to this search please phone (07) 3227 7370.

Lindi Bowen
Registrar, Contaminated Land Unit

C2 Logo

Search Receipt

Date/Time (AEST)	28-Sep-2009 01:23:41 PM
Account	2008-1545
User Name	

QLD ENVIRONMENTAL PROTECTION AGENCY

ENVIRONMENTAL MANAGEMENT REGISTER (EMR)
CONTAMINATED LAND REGISTER (CLR)

Transaction ID: 1169249 EMR Site Id: 01 October 2009
This response relates to a search request received for the site:
Lot: 618 Plan: PH2106

EMR RESULT

The above site is NOT included on the Environmental Management Register.

CLR RESULT

The above site is NOT included on the Contaminated Land Register.

ADDITIONAL ADVICE

EMR/CLR Searches may be conducted online through the State Government Website www.smartservice.qld.gov.au or Citec Confirm www.confirm.com.au.

If you have any queries in relation to this search please phone (07) 3227 7370.

Lindi Bowen
Registrar, Contaminated Land Unit

C2 Logo

Search Receipt

Date/Time (AEST)	01-Oct-2009 03:52:16 PM
Account	2008-1545
User Name	

QLD ENVIRONMENTAL PROTECTION AGENCY

ENVIRONMENTAL MANAGEMENT REGISTER (EMR)
CONTAMINATED LAND REGISTER (CLR)

Transaction ID: 1159226 EMR Site Id: 39183 25 August 2009
This response relates to a search request received for the site:
Lot: 273 Plan: SP108314

EMR RESULT

The above site IS included on the Environmental Management Register.
Lot: 273 Plan: SP108314
Address: ALPHA
ALPHA 4702

The site has been subject to contamination from a hazardous contaminant as follows:
HAZARDOUS CONTAMINANT - This site has been subject to a hazardous contaminant. Refer to the summary given below.
Possible high arsenic levels along rail corridor.

CLR RESULT

The above site is NOT included on the Contaminated Land Register.

ADDITIONAL ADVICE

EMR/CLR Searches may be conducted online through the State Government Website www.smartservice.qld.gov.au or Citec Confirm www.confirm.com.au.

If you have any queries in relation to this search please phone (07) 3227 7370.

Lindi Bowen
Registrar, Contaminated Land Unit

C2 Logo

Search Receipt

Date/Time (AEST)	25-Aug-2009 05:15:20 PM
Account	2008-1545
User Name	
Your Reference	Waratah Coal E3
CONFIRM Reference	31120371
Transaction	QLD Contaminated Sites Extract
Search Criteria	273 / SP108314
Value	$43.95
GST	$0.63
Price	$44.58

QLD ENVIRONMENTAL PROTECTION AGENCY

ENVIRONMENTAL MANAGEMENT REGISTER (EMR)
CONTAMINATED LAND REGISTER (CLR)

Transaction ID: 1160680 EMR Site Id: 53943 01 September 2009
This response relates to a search request received for the site:
Lot: 211 Plan: SP122341

EMR RESULT

The above site IS included on the Environmental Management Register.
Lot: 211 Plan: SP122341
Address: GUTHALUNGRA
GUTHALUNGRA 4805

The site has been subject to contamination from a hazardous contaminant as follows:
HAZARDOUS CONTAMINANT - This site has been subject to a hazardous contaminant. Refer to the summary given below.
Possible high arsenic levels along rail corridor.

CLR RESULT

The above site is NOT included on the Contaminated Land Register.

ADDITIONAL ADVICE

EMR/CLR Searches may be conducted online through the State Government Website www.smartservice.qld.gov.au or Citec Confirm www.confirm.com.au.

If you have any queries in relation to this search please phone (07) 3227 7370.

Lindi Bowen
Registrar, Contaminated Land Unit

C2 Logo

Search Receipt

Date/Time (AEST)	01-Sep-2009 10:10:16 AM
Account	2008-1545
User Name	
Your Reference	Waratah Coal E3
CONFIRM Reference	31250561
Transaction	QLD Contaminated Sites Extract
Search Criteria	211 / SP122341
Value	$43.95
GST	$0.63
Price	$44.58

QLD DEPARTMENT OF ENVIRONMENT AND RESOURCE MANAGEMENT

ENVIRONMENTAL MANAGEMENT REGISTER (EMR)
CONTAMINATED LAND REGISTER (CLR)

Transaction ID: 1248078 EMR Site Id: 13 August 20
This response relates to a search request received for the site:
Lot: 51 Plan: CP852524

EMR RESULT

The above site is NOT included on the Environmental Management Register.

CLR RESULT

The above site is NOT included on the Contaminated Land Register.

ADDITIONAL ADVICE

EMR/CLR Searches may be conducted online through the State Government Website www.smartservice.qld.gov.au or Citec Confirm www.confirm.com.au.

If you have any queries in relation to this search please phone (07) 3330 5687.

Lindi Bowen
Registrar, Contaminated Land Unit

QLD ENVIRONMENTAL PROTECTION AGENCY

ENVIRONMENTAL MANAGEMENT REGISTER (EMR)
CONTAMINATED LAND REGISTER (CLR)

Transaction ID: 1214971 EMR Site Id: 40612 29 March 2010
This response relates to a search request received for the site:
Lot: 47 Plan: SP117913

EMR RESULT

The above site IS included on the Environmental Management Register.
Lot: 47 Plan: SP117913
Address: ABBOT POINT ROAD
COASTAL GRAZING 4805

The site has been subject to the following Notifiable Activity pursuant to section 374 of the *Environmental Protection Act 1994.*
ABRASIVE BLASTING - carrying out abrasive blast cleaning (other than cleaning carried out in fully enclosed booths) or disposing of abrasive blasting material.

CLR RESULT

The above site is NOT included on the Contaminated Land Register.

ADDITIONAL ADVICE

EMR/CLR Searches may be conducted online through the State Government Website www.smartservice.qld.gov.au or Citec Confirm www.confirm.com.au.

If you have any queries in relation to this search please phone (07) 3330 5687.

Lindi Bowen
Registrar, Contaminated Land Unit

QLD ENVIRONMENTAL PROTECTION AGENCY

ENVIRONMENTAL MANAGEMENT REGISTER (EMR)
CONTAMINATED LAND REGISTER (CLR)

Transaction ID: 1169265 EMR Site Id: 01 October 2009
This response relates to a search request received for the site:
Lot: 25 Plan: SB353

EMR RESULT

The above site is NOT included on the Environmental Management Register.

CLR RESULT

The above site is NOT included on the Contaminated Land Register.

ADDITIONAL ADVICE

EMR/CLR Searches may be conducted online through the State Government Website www.smartservice.qld.gov.au or Citec Confirm www.confirm.com.au.

If you have any queries in relation to this search please phone (07) 3227 7370.

Lindi Bowen
Registrar, Contaminated Land Unit

C2 Logo

Search Receipt

Date/Time (AEST)	01-Oct-2009 04:07:11 PM
Account	2008-1545
User Name	

QLD ENVIRONMENTAL PROTECTION AGENCY

ENVIRONMENTAL MANAGEMENT REGISTER (EMR)
CONTAMINATED LAND REGISTER (CLR)

Transaction ID: 1168111 EMR Site Id: 28 September 2009
This response relates to a search request received for the site:
Lot: 13 Plan: SB412

EMR RESULT

The above site is NOT included on the Environmental Management Register.

CLR RESULT

The above site is NOT included on the Contaminated Land Register.

ADDITIONAL ADVICE

EMR/CLR Searches may be conducted online through the State Government Website www.smartservice.qld.gov.au or Citec Confirm www.confirm.com.au.

If you have any queries in relation to this search please phone (07) 3227 7370.

Lindi Bowen
Registrar, Contaminated Land Unit

C2 Logo

Search Receipt

Date/Time (AEST)	28-Sep-2009 01:26:48 PM
Account	2008-1545
User Name	

QLD ENVIRONMENTAL PROTECTION AGENCY

ENVIRONMENTAL MANAGEMENT REGISTER (EMR)
CONTAMINATED LAND REGISTER (CLR)

Transaction ID: 1156991 EMR Site Id: 25537 17 August 2009
This response relates to a search request received for the site:
Lot: 5 Plan: RU81

EMR RESULT

The above site IS included on the Environmental Management Register.
Lot: 5 Plan: RU81
Address: LAGLAN ROAD
CLERMONT 4721

The site has been subject to the following Notifiable Activity pursuant to section 374 of the *Environmental Protection Act 1994.*
LIVESTOCK DIP OR SPRAY RACE - operating a livestock dip or spray race facility.

For the majority of rural properties only a small area may be affected by the chemicals used in livestock dips and spray races. The EPA may hold further information relating to the location of the dip site within this property.
PETROLEUM PRODUCT OR OIL STORAGE - storing petroleum products or oil -
(a) in underground tanks with more than 200L capacity; or
(b) in above ground tanks with -
(i) for petroleum products or oil in class 3 in packaging groups 1 and 2 of the dangerous goods code - more than 2, 500L capacity; or
(ii) for petroleum products or oil in class 3 in packaging groups 3 of the dangerous goods code - more than 5, 000L capacity; or
(iii) for petroleum products that are combustible liquids in class C1 or C2 in Australian Standard AS1940, 'The storage and handling of flammable and combustible liquids' published by Standards Australia - more than 25, 000L capacity.

CLR RESULT

The above site is NOT included on the Contaminated Land Register.

QLD ENVIRONMENTAL PROTECTION AGENCY

ENVIRONMENTAL MANAGEMENT REGISTER (EMR)
CONTAMINATED LAND REGISTER (CLR)

Transaction ID: 1169264 EMR Site Id: 01 October 2009
This response relates to a search request received for the site:
Lot: 4 Plan: SB687

EMR RESULT

The above site is NOT included on the Environmental Management Register.

CLR RESULT

The above site is NOT included on the Contaminated Land Register.

ADDITIONAL ADVICE

EMR/CLR Searches may be conducted online through the State Government Website www.smartservice.qld.gov.au or Citec Confirm www.confirm.com.au.

If you have any queries in relation to this search please phone (07) 3227 7370.

Lindi Bowen
Registrar, Contaminated Land Unit

C2 Logo

Search Receipt

Date/Time (AEST)	01-Oct-2009 04:06:38 PM
Account	2008-1545
User Name	

QLD ENVIRONMENTAL PROTECTION AGENCY

ENVIRONMENTAL MANAGEMENT REGISTER (EMR)
CONTAMINATED LAND REGISTER (CLR)

Transaction ID: 1214977 EMR Site Id: 29 March 2010
This response relates to a search request received for the site:
Lot: 4 Plan: RP387760

EMR RESULT

The above site is NOT included on the Environmental Management Register.

CLR RESULT

The above site is NOT included on the Contaminated Land Register.

ADDITIONAL ADVICE

EMR/CLR Searches may be conducted online through the State Government Website www.smartservice.qld.gov.au or Citec Confirm www.confirm.com.au.

If you have any queries in relation to this search please phone (07) 3330 5687.

Lindi Bowen
Registrar, Contaminated Land Unit

QLD ENVIRONMENTAL PROTECTION AGENCY

ENVIRONMENTAL MANAGEMENT REGISTER (EMR)
CONTAMINATED LAND REGISTER (CLR)

Transaction ID: 1214973 EMR Site Id: 21771 29 March 2010
This response relates to a search request received for the site:
Lot: 3 Plan: RP748628

EMR RESULT

The above site IS included on the Environmental Management Register.
Lot: 3 Plan: RP748628
Address: ABBOT POINT ROAD
COASTAL GRAZING 4805

The site has been subject to the following Notifiable Activity pursuant to section 374 of the *Environmental Protection Act 1994.*
ABRASIVE BLASTING - carrying out abrasive blast cleaning (other than cleaning carried out in fully enclosed booths) or disposing of abrasive blasting material.
PETROLEUM PRODUCT OR OIL STORAGE - storing petroleum products or oil -
(a) in underground tanks with more than 200L capacity; or
(b) in above ground tanks with -
for petroleum products or oil in class 3 in packaging groups 1 and 2 of the dangerous goods code - more than 2, 500L capacity; or
for petroleum products or oil in class 3 in packaging groups 3 of the dangerous goods code - more than 5, 000L capacity; or
for petroleum products that are combustible liquids in class C1 or C2 in Australian Standard AS1940, 'The storage and handling of flammable and combustible liquids' published by Standards Australia - more than 25, 000L capacity.

CLR RESULT

The above site is NOT included on the Contaminated Land Register.

ADDITIONAL ADVICE

EMR/CLR Searches may be conducted online through the State Government Website www.smartservice.qld.gov.au or Citec Confirm www.confirm.com.au.

If you have any queries in relation to this search please phone (07) 3330 5687.

Lindi Bowen
Registrar, Contaminated Land Unit

QLD ENVIRONMENTAL PROTECTION AGENCY

ENVIRONMENTAL MANAGEMENT REGISTER (EMR)
CONTAMINATED LAND REGISTER (CLR)

Transaction ID: 1169246 EMR Site Id: 01 October 2009
This response relates to a search request received for the site:
Lot: 2 Plan: SP195386

EMR RESULT

The above site is NOT included on the Environmental Management Register.

CLR RESULT

The above site is NOT included on the Contaminated Land Register.

ADDITIONAL ADVICE

EMR/CLR Searches may be conducted online through the State Government Website www.smartservice.qld.gov.au or Citec Confirm www.confirm.com.au.

If you have any queries in relation to this search please phone (07) 3227 7370.

Lindi Bowen
Registrar, Contaminated Land Unit

C2 Logo

Search Receipt

Date/Time (AEST)	01-Oct-2009 03:50:52 PM
Account	2008-1545
User Name	

QLD ENVIRONMENTAL PROTECTION AGENCY

ENVIRONMENTAL MANAGEMENT REGISTER (EMR)
CONTAMINATED LAND REGISTER (CLR)

Transaction ID: 1214979 EMR Site Id: 14755 29 March 2010
This response relates to a search request received for the site:
Lot: 1 Plan: RP745292

EMR RESULT

The above site IS included on the Environmental Management Register.
Lot: 1 Plan: RP745292
Address: ABBOT POINT
BOWEN 4805

The site has been subject to the following Notifiable Activity pursuant to section 374 of the *Environmental Protection Act 1994.*
PETROLEUM PRODUCT OR OIL STORAGE - storing petroleum products or oil -
(a) in underground tanks with more than 200L capacity; or
(b) in above ground tanks with -
for petroleum products or oil in class 3 in packaging groups 1 and 2 of the dangerous goods code - more than 2, 500L capacity; or
for petroleum products or oil in class 3 in packaging groups 3 of the dangerous goods code - more than 5, 000L capacity; or
for petroleum products that are combustible liquids in class C1 or C2 in Australian Standard AS1940, 'The storage and handling of flammable and combustible liquids' published by Standards Australia - more than 25, 000L capacity.

CLR RESULT

The above site is NOT included on the Contaminated Land Register.

ADDITIONAL ADVICE

EMR/CLR Searches may be conducted online through the State Government Website www.smartservice.qld.gov.au or Citec Confirm www.confirm.com.au.

If you have any queries in relation to this search please phone (07) 3330 5687.

Lindi Bowen
Registrar, Contaminated Land Unit

Waratah Coal

Appendix B – Tiered Summary Tables

Mine Site							
Item	Lot	Plan Details	Tenure	Primary Landuse[1]	Tiered Rankings	EMR Listed	CLR Listed
1	6	MX95	FH	Transfomers	High Risk	No	No
2	301	SP108315	LL	Transport Terminal	High Risk	No	No
3	273	SP108314	LL	Transport Terminal	High Risk	Yes	No
4	361	SP108316	LL	Transport Terminal	High Risk	No	No
5	362	SP108316	LL	Transport Terminal	High Risk	-	-
6	31	SP108317	LL	Transport Terminal	High Risk	-	-
7	87	BE34	LL	Breeding	Medium Risk	-	-
8	31	BF11	LL	Cattle grazing and breeding	Medium Risk	-	-
9	6	BF16	LL	Cattle grazing and breeding	Medium Risk	-	-
10	7	BF16	LL	Cattle grazing and breeding	Medium Risk	-	-
11	8	BF16	LL	Cattle grazing and breeding	Medium Risk	-	-
12	1	BF17	LL	Cattle grazing and breeding	Medium Risk	No	No
13	4	BF22	LL	Cattle grazing and breeding	Medium Risk	-	-
14	11	BF25	FH	Cattle grazing and breeding	Medium Risk	No	No
15	9	BF28	LL	Cattle grazing and breeding	Medium Risk	No	No
16	9	BF4	LL	Cattle grazing and breeding	Medium Risk	-	-
17	8	BF42	RE	Cattle grazing and breeding	Medium Risk	-	-
18	5	BF5	LL	Cattle grazing and breeding	Medium Risk	-	-
19	7	BF57	LL	Cattle grazing and breeding	Medium Risk	-	-
20	7	BF7	LL	Cattle grazing and breeding	Medium Risk	No	No
21	1	BF72	FH	Cattle grazing and breeding	Medium Risk	-	-
22	3	BF802451	LL	Cattle grazing and breeding	Medium Risk	-	-
23	2	MX35	FH	Cattle grazing and breeding	Medium Risk	No	No
24	5	MX43	LL	Cattle grazing and breeding	Medium Risk	No	No
25	626	MX806585	LL	Cattle grazing and breeding	Medium Risk	No	No
26	1	MX90	FH	Cattle grazing and breeding	Medium Risk	No	No
27	649	PH1981	LL	Cattle grazing and breeding	Medium Risk	No	No
28	4315	PH720	LL	Rural	Medium Risk	No	No
29	10	RP894235	FH	Cattle grazing and breeding	Medium Risk	No	No
30	302	SP108315	RE	Cattle grazing and breeding	Medium Risk	No	No
31	303	SP108315	RE	Cattle grazing and breeding	Medium Risk	No	No
32	363	SP108316	RE	Cattle grazing and breeding	Medium Risk	No	No
33	364	SP108316	RE	Cattle grazing and breeding	Medium Risk	No	No
34	365	SP108316	RE	Cattle grazing and breeding	Medium Risk	No	No
35	2	SP136836	LL	Cattle grazing and breeding	Medium Risk	-	-
36	3	SP167133	FH	Cattle grazing and breeding	Medium Risk	-	-

Note:

1: Primary Land Use Queensland Valuation and Sales System (QVAS) Property Detailed Reports sourced from Department of Environmental Resources

2: Envlronmental Managment Regl ster (EMR and Contamlnated Land Regslter (CLR) sourced from the Department of Envlronmental Resources (DERM)

- = not searched on EMR

3: Tenure Descriptions: LL- Leased Land: FH - Freehold Land: SL - State Land: RE - ???

Rail Corridor							
Item	Lot	Plan Details	Tenure[3]	Primary Landuse[1]	Tiered Rankings	EMR Listed	CLR Listed
1	51	CP852524	FH	Mining	High Risk	No	No
2	64	CP852524	FH	Mining	High Risk	No	No
3	152	SP122339	LL	Transport Terminals	High Risk	No	No
4	182	SP122340	LL	Transport Terminals	High Risk	No	No
5	3	SP104491	LL	Park and Gardens	Low Risk	No	No
6	10	BL49	LL	Breeding and Feeding	Medium Risk	-	-
7	2	CP882192	LL	Cattle Grazing and Breeding	Medium Risk	-	-
8	86	DK154	LL	Cattle Grazing and Breeding	Medium Risk	-	-
9	2	DK232	LL	Cattle Grazing and Breeding	Medium Risk	No	No
10	1	DK4	LL	Cattle Grazing and Breeding	Medium Risk	-	-
11	17	DK68	FH	Cattle Grazing and Breeding	Medium Risk	-	-
12	3	DR20	LL	Cattle Grazing and Breeding	Medium Risk	-	-
13	4	DR21	LL	Cattle Grazing and Breeding	Medium Risk	-	-
14	7	DR34	LL	Breeding and Feeding	Medium Risk	No	No
15	3	HR1711	FH	Breeding and Feeding	Medium Risk	-	-
16	2	HR1724	FH	Breeding and Feeding	Medium Risk	-	-
17	255	HR2027	LL	Breeding and Feeding	Medium Risk	-	-
18	5070	PH1056	LL	Breeding and Feeding	Medium Risk	No	No
19	3821	PH1304	LL	Breeding and Feeding	Medium Risk	-	-
20	1510	PH1320	LL	Breeding	Medium Risk	-	-
21	667	PH1321	LL	Breeding	Medium Risk	No	No
22	3309	PH1532	LL	Breeding and Feeding	Medium Risk	No	No
23	5269	PH1533	LL	Breeding and Feeding	Medium Risk	No	No
24	4914	PH1791	LL	Cattle Grazing and Breeding	Medium Risk	No	No
25	654	PH1895	LL	Breeding and Feeding	Medium Risk	No	No
26	649	PH1981	LL	Cattle Grazing and Breeding	Medium Risk	-	-
27	618	PH2106	LL	Breeding and Feeding	Medium Risk	No	No
28	4994	PH2232	LL	Cattle Grazing and Breeding	Medium Risk	No	No
29	5047	PH370	LL	Cattle Grazing and Breeding	Medium Risk	No	No
30	681	PH406	LL	Breeding	Medium Risk	-	-
31	5068	PH449	LL	Cattle Grazing and Breeding	Medium Risk	-	-
32	5069	PH495	LL	Breeding and Feeding	Medium Risk	No	No
33	3615	PH681	LL	Breeding	Medium Risk	No	No
34	3235	PH752	LL	Breeding and Feeding	Medium Risk	-	-
35	1788	PH886	LL	Cattle Grazing and Breeding	Medium Risk	No	No
36	1	RP705780	FH	Breeding and Feeding	Medium Risk	-	-
37	1	RP705785	FH	Breeding and Feeding	Medium Risk	-	-
38	2	RP742329	FH	Breeding and Feeding	Medium Risk	No	No
39	24	RP805036	FH	Cattle Grazing and Breeding	Medium Risk	-	-
40	5	RU81	LL	Breeding and Feeding	Medium Risk	Yes	No
41	1	RU89	LL	Breeding and Feeding	Medium Risk	No	No
42	1	SB279	LL	Breeding	Medium Risk	-	-
43	25	SB353	FH	Breeding and Feeding	Medium Risk	No	No
44	13	SB412	LL	Cattle Grazing and Breeding	Medium Risk	No	No
45	14	SB438	LL	Cattle Grazing and Breeding	Medium Risk	-	-
46	3	SB514	LL	Breeding and Feeding	Medium Risk	-	-
47	4	SB687	LL	Cattle Grazing and Breeding	Medium Risk	No	No
48	5086	SM100	LL	Cattle Grazing and Breeding	Medium Risk	-	-
49	5088	SM101	LL	Cattle Grazing and Breeding	Medium Risk	-	-
50	6	SM99	LL	Breeding and Feeding	Medium Risk	-	-
51	4	SP116046	LL	Cattle Grazing and Breeding	Medium Risk	-	-
52	3	SP132678	LL	Cattle Grazing and Breeding	Medium Risk	-	-
53	2	SP136836	LL	Cattle Grazing and Breeding	Medium Risk	-	-
54	656	SP138788	LL	Breeding and Feeding	Medium Risk	-	-
55	5	SP175352	LL	Cattle Grazing and Breeding	Medium Risk	-	-
56	4	SB45	LL	Cattle Breeding	Medium Risk	No	No
57	18	SP194908	FH	Breeding and Feeding	Medium Risk	-	-

Note:
1: Primary Land Use Queensland Valuation and Sales System (QVAS) Property Detailed Reports sourced from Department of Environmental Resources (DERM)
2: Environmental Managment Register (EMR and Contaminated Land Regsiter (CLR) sourced from the Department of Environmental Resources (DERM)
- = not searched on EMR
3: Tenure Descriptions: LL- Leased Land: FH - Freehold Land: SL - State Land

APCT							
Item	**Lot**	**Plan Details**	**Tenure**	**Primary Landuse[1]**	**Tiered Rankings**	**EMR Listed[2]**	**CLR Listed[2]**
1	58	SP112921	FH	Harbour Industries	**High Risk**	No	No
2	152	SP122339	LL	Transport Terminal	**High Risk**	No	No
3	182	SP122340	LL	Transport Terminal	**High Risk**	No	No
4	122	SP122341	LL	Transport Terminal	**High Risk**	**Yes**	No
5	3	HR1711	FH	Catte Breeding and Fattening	Medium Risk	No	No
6	255	HR2027	LL	Catte Breeding and Fattening	Medium Risk	No	No
7	1	RP705785	FH	Catte Breeding and Fattening	Medium Risk	No	No
8	56	SP112921	FH	Catte Breeding and Fattening	Medium Risk	No	No
9	18	SP194908	FH	Catte Breeding and Fattening	Medium Risk	No	No
10	4	SP194909	FH	Large Home Site	Low Risk	No	No

Note:

1: Primary Land Use Queensland Valuation and Sales System (QVAS) Property Detailed Reports sourced from Department of Environmental Resources (DERM)

2: Environmental Management Register (EMR and Contaminated Land Register (CLR) sourced from the Department of Environmental Resources (DERM)

3: Tenure Descriptions: LL- Leased Land: FH - Freehold Land

Waratah Coal

Appendix C – Aerial Photograph Reviews

1 Aerial Imagery - Lot 273 SP108304

Historical Aerial imagery for the lot listed on the EMR (273 SP108304) was available from 2001 to 1951.

Aerial Imagery	Details
Year 2001 Run 3 Frame 192	The rail line is apparent with rural grazing and unimproved land present north and south of the lot to the west of Alpha. The airstrip and race course are present south of the Lot to the west of Alpha. While some development has occurred, Alpha appears generally similar to the prior imagery. The rail alignment lot listed on the EMR is shown in Plate 3.3.

Plate 1-1: Excerpt from 2001 Aerial Imagery

Aerial Imagery	Details
Year 1991 Run 5 Frame 234	The rail line is apparent with rural grazing and unimproved land present north and south of the lot to the west of Alpha. The race course and airfield are present south of the Lot to the west of Alpha. While some development has occurred, Alpha appears generally similar to the prior imagery. An excerpt from the aerial imagery is shown in Plate 3.4 with the Lot alignment outlined in yellow.



Plate 1-2: Excerpt of 1991 Aerial Imagery

Aerial Photo	Details
Year 1979 Run 1 Frame 6093	The rail line is apparent with rural grazing and unimproved land present north and south of the lot to the west of Alpha. The race course and airfield are present south of the Lot to the west of Alpha. While some development has occurred Alpha appears generally similar to the prior imagery. The eastern end of the rail alignment lot listed on the EMR is shown in Plate 3.5.



Plate 1-3: Excerpt of 1979 Aerial Imagery

2 Aerial Imagery – Lot 5 RU81

Aerial Photo	Details
Year 1969 Run 6 Frame 46	The rail line has been constructed; however the landing strip has been developed to the south of the rail line since the 1951 imagery. The eastern end of the rail alignment lot listed on the EMR is shown in Plate 3.6 with the lot alignment outlined in yellow.



Plate 2-1: Excerpt of 1969 Aerial Photograph

Aerial Photo	Details
Year 1951 Run 10C44 Frame 5056	The rail line has been constructed; The township is present to the east. An oval racetrack is present; however, no air strip has yet been built. The surrounding areas comprise rural vacant land. The eastern end of the rail alignment lot listed on the EMR is shown in Plate 3.7 with the lot alignment outlined in yellow.



Plate 2-2: Excerpt of 1951 Aerial Photograph

2.1 Site History

2.1.1 Aerial Imagery

Aerial imagery covering Lot 5 RU81 was available from 1998 until 1987. A summary of aerial imagery is provided below.

Aerial Photo	Details
Year 1998 Run 1 Frame 085	The area appears as unimproved rural and grazing land surrounded by similar land uses. Fox and Middle Creeks are apparent to the northwest while Mistake Creek is apparent to the east. Farm dams are also visible. An excerpt from the aerial imagery is shown in Plate 4.2 with the approximate rail alignment shown in yellow and a farm dam outlined in black.



Plate 2-3: Excerpt of 2000 Aerial Photography

Aerial Photo	Details
Year 1993 Run 5 Frame 151	The area appears as unimproved rural and grazing land surrounded by the same. Fox and Middle Creeks are apparent to the northwest while Mistake Creek is apparent to the east. Some phototones suggest contour ploughing has taken place in some areas. A homestead is located adjacent to a large dam about 16km south east of the rail alignment. An excerpt from the aerial imagery with the approximate rail alignment shown in yellow and the nearest evidence of development/disturbance outlined in the black square is shown in Plate 4.3.



Plate 2-4: Excerpt of 1993 Aerial Photography

Aerial Photo	Details
Year 1987 Run 1 Frame 33	The aerial imagery provided by DERM is to the south of the site. The area comprises mostly rural vacant land, with no significant development. An excerpt from the aerial imagery is shown in Plate 4.4.



Plate 2-5: Excerpt of 1987 Aerial Photography

3 Aerial Imagery - Lot 211 on SP122341

Aerial imagery was available from DERM for 2001 until 1961. A summary of aerial imagery is provided below.

Aerial Photo	Details
Year 2006 Run 8 Frame 033-028	The site appears as a transport corridor surrounded by grazing or unimproved land. The lot crosses Salt Water Creek at its eastern extent and continues to the Elliot River in the west. Approximately 200m north of the eastern end of the lot is a cleared lay down area and further to the north east are development works including holding ponds that may represent an aquaculture facility. An excerpt from the aerial imagery is provided in Plate 5.2 with the approximate lot area outlined in yellow.

Plate 3-1: Excerpt from 2006 Aerial Photograph

Aerial Photo	Details
Year 1993 Run 16 Frame 71	The photograph is similar to the previous imagery; however the transport corridor has been constructed. An area north east of the lot has been cleared. An excerpt from the aerial imagery is provided in Plate 5.3 with the approximate site outlined in yellow.



Plate 3-2: Excerpt from 1993 Aerial Photograph

Aerial Photo	Details
Year 1985 Run 16 Frame 73	No significant changes have occurred since the previous photo. The transport corridor has been constructed; however no development or clearing has occurred to the north east of the corridor. An excerpt from the aerial imagery is provided in Plate 5.4 with the approximate site outlined in yellow.



Plate 3-3: Excerpt from 1985 Aerial Photograph

Aerial Photo	Details
Year 1979 Run 13 Frame 7220	Transport corridor constructed; however no developments surrounding the site. An excerpt from the aerial imagery is provided in Plate 5.5 with the approximate site outlined in yellow.



Plate 3-4: Excerpt from 1979 Aerial Photograph

Aerial Photo	Details
Year 1969 Run 3 Frame	The transport corridor has been constructed, although there is no significant developments within and surrounding the site. An excerpt from the aerial imagery is provided in Plate 5.6 with the approximate site outlined in yellow.



Plate 3-5: Excerpt from 1969 Aerial Photograph

Aerial Photo	Details
Year 1961 Run 2 Frame 58	The transport corridor has been constructed; however no developments have occurred within and surrounding the site. An excerpt from the aerial imagery is provided in Plate 5.7 with the approximate site outlined in yellow.

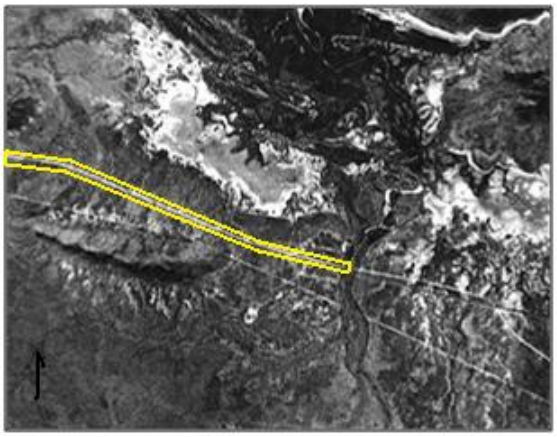

Plate 3-6: Excerpt from 1961 Aerial Photograph

Waratah Coal

Appendix D – Land Titles

[Form 2-2]

40008706

QUEENSLAND

Title Reference: 40008706

DUPLICATE

LEASE IN PERPETUITY

Land Act 1994

Elizabeth the Second, by the Grace of God, Queen of Australia, and Her other Realms and Territories, Head of the Commonwealth:-

TO ALL TO WHOM THESE PRESENTS SHALL COME, GREETING:

WE, with the advice of the Executive Council, under Section 214 and 215 of the Transport Infrastructure Act 1994 and Section 17 of the Land Act 1994, lease as LEASE IN PERPETUITY all that parcel of land described in Schedule 1, in perpetuity, beginning on the day specified in Schedule 2, to the person described in Schedule 3.

SUBJECT TO -

(a) the payment of the annual rent under the Land Act 1994; and

(b) the reservations specified; and

(c) the conditions specified in schedule 4; and

(d) such other reservations and conditions as may be contained in and declared by the laws of the State.

Specified Reservations -

(a) All minerals (as defined by the Mineral Resources Act 1989) on and below the surface of the land

(b) The right of access for the purpose of searching for and working any mines (as defined by the Mineral Resources Act 1989) in any part of the land

(c) All petroleum (as defined by the Petroleum Act 1923) on and below the surface of the land

(d) All rights of access for the purpose of searching for and for the operations of obtaining petroleum in any part of the land, and all rights of way for access and for pipelines and other purposes requisite for obtaining and conveying petroleum in the event of petroleum being obtained in any part of the said land

IN TESTIMONY WHEREOF, WE have caused this OUR lease to be sealed with the Seal of the State of Queensland.

WITNESS our Trusty and Well-beloved Her Excellency Leneen Forde, Companion of the Order of Australia, Governor in and over the State of Queensland and its Dependencies, in the Commonwealth of Australia at Government House, Brisbane, in Queensland aforesaid, this 5th day of December, in the 45th Year of Our Reign and in the year of Our Lord 1996.

SCHEDULE 1 - DESCRIPTION OF LAND

Lease Ref: PPL 208003

Lot/Plan	County	Parish
1/CP825707	Various Counties	Various Parishes

Area About 40000.000000 Ha.

Purpose of Lease: Transport, Purposes Ancillary to Transport and Other Commercial and Community Purposes

Note: For details of description, dimensions and marking of boundaries refer to plan mentioned above.

SCHEDULE 2 - COMMENCEMENT OF LEASE

Lease in perpetuity commencing on 1 July 1995

SCHEDULE 3 - LESSEE

THE STATE OF QUEENSLAND (REPRESENTED BY THE DEPARTMENT OF TRANSPORT)

SCHEDULE 4 - SPECIFIED CONDITIONS

A28 The lessee shall use the leased land for transport, purposes ancillary to transport and other commercial and community purposes as approved by the Chief Executive of the Department administering the Transport Infrastructure Act 1994.

Department of Natural Resources Reference: 96/007510
Previous File Ref : TIARA 1995

New Title Ref: 40008706
Continued Next Page . . .

© The State of Queensland (Environment and Resource Management) 2009

K19 The lessee must keep any noxious plants, on the leased land, under control.

M314 The lessee must give the Minister administering the Land Act 1994, the information the Minister administering the Land Act 1994 asks for about the lease.

M374 Nothing in this lease shall affect, impair or extinguish any native title rights or interests which may exist over any part of the leased land.

Z75 The lessee has the responsibility for a duty of care for the leased land.

Department of Natural Resources Reference: 96/007510
Previous File Ref : TIARA 1995

New Title Ref: 40008706

LAND ACT

REGISTRATION ANNEXURE

DEPT. OF NATURAL RESOURCES, QUEENSLAND

STATE LEASE

Title Reference: 40008706
Reference: PPL 0/208003
Issue Date: 20/12/1996

DEALINGS REGISTERED:

1. SUB LEASE No 701720343 18/12/1996 at 15:28
   to
   QUEENSLAND RAIL
   OF THE WHOLE OF THE LAND
   TERM COMMENCING 01/07/1995
   TERMINATING 30/06/2095

PAGE 1/1

HISTORICAL STATE TENURE SEARCH

ENVIRONMENT AND RESOURCE MANAGEMENT, QUEENSLAND

Request No: 0
Search Date: 27/08/2009 12:17

Title Reference: 17560086
Date Created: 21/10/1995

This State Tenure Has Been Fully Cancelled.

DESCRIPTION OF LAND

Tenure Reference: SL 12/42341

LOT 21 CROWN PLAN CNS436
County of TALBOT Parish of BUL BUL
County of CAIRNS Parish of TIERI
Local Government: CENTRAL HIGHLANDS

Area: 4745.775000 Ha. (SURVEYED)

No Land Description

No Forestry Entitlement Area

Purpose for which granted:
BUSINESS OR INDUSTRIAL

TERM OF LEASE

Term and day of beginning of lease

Term: 20 years commencing on 01/04/1979

Expiring on 31/03/1999

REGISTERED LESSEE	Interest
Dealing No: 702644821 29/04/1998	
MOUNT ISA MINES LIMITED A.C.N. 009 661 447	3/4
SUMISHO COAL AUSTRALIA PTY LIMITED A.C.N. 061 524 249	3/20
ITOCHU COAL RESOURCES AUSTRALIA PTY LIMITED A.C.N. 072 596 733	1/10

AS TENANTS IN COMMON

Page 1/5

HISTORICAL STATE TENURE SEARCH

ENVIRONMENT AND RESOURCE MANAGEMENT, QUEENSLAND

Request No: 0
Search Date: 27/08/2009 12:17

Title Reference: 17560086
Date Created: 21/10/1995

REGISTERED LESSEE Interest

Dealing No: 702644821 29/04/1998

TRANSFER No 702644821
MOUNT ISA MINES LIMITED A.C.N. 009 661 447
TENANT IN COMMON 3/4
SUMISHO COAL AUSTRALIA PTY LIMITED A.C.N. 061 524 249
TENANT IN COMMON 3/20
ITOCHU COAL RESOURCES AUSTRALIA PTY LIMITED A.C.N. 072 596
733 TENANT IN COMMON 1/10
Lodged at 10:04 on 29/04/1998

TRANSFER No 702571968
MOUNT ISA MINES LIMITED A.C.N. 009 661 447
TENANT IN COMMON 17/20
SUMISHO COAL AUSTRALIA PTY LIMITED A.C.N. 061 524 249
TENANT IN COMMON 3/20
Lodged at 12:10 on 20/03/1998

GENERAL REQUEST No 701099944 CANCELLED ON 27/02/1996
Lodged at 12:20 on 10/01/1996

CONDITIONS

M76 No compensation for improvements or developmental works shall be payable by the Crown at the expiration of the term of the lease, but the Lessee shall have the right to remove movable improvements within a period of three months, provided all moneys due by the Lessee to the Crown on any account whatsoever have been paid.

C170 The lessee shall not at any time destroy any tree upon the leased land without the prior permit in writing of the Land Commissioner or contrary to any of the terms and conditions of such permit.

C173 The lessee shall not interfere with any forest products or remove any quarry material (including any stone, gravel, sand, earth, soil, rock, guano or clay which is not a mineral within the meaning of the Mining Act 1968) or other material upon the leased land without the permission of the Minister except under the authority of and in compliance in every respect with the requirements of a permit, license, agreement or contract granted or made under the Forestry Act 1959.

C5 The lessee shall allow any person authorised under the Forestry Act 1959 access to the leased land for the purpose of cutting and removing timber or removing other forest products, or quarry material, or other material from the leased land.

HISTORICAL STATE TENURE SEARCH

ENVIRONMENT AND RESOURCE MANAGEMENT, QUEENSLAND

Request No: 0
Search Date: 27/08/2009 12:17

Title Reference: 17560086
Date Created: 21/10/1995

CONDITIONS

K1 The lessee shall maintain the leased land free from noxious plants.

E9 The lessee shall pay the cost of any required re-survey of the leased land.

M76 No further access to the leased land will be provided by the Crown.

M76 An application for conversion of tenure under Section 207 of the Land Act will not be approved.

ENCUMBRANCES

1. MORTGAGE No 702671055
   SUMISHO COAL AUSTRALIA PTY LIMITED A.C.N. 061 524 249
   TENANT IN COMMON 3/5
   ITOCHU COAL RESOURCES AUSTRALIA PTY LIMITED A.C.N. 072 596
   733 TENANT IN COMMON 2/5
   INTEREST OF MOUNT ISA MINES LIMITED A.C.N. 009 661 447 ONLY
   Lodged at 09:43 on 13/05/1998

2. MORTGAGE No 702671051
   MOUNT ISA MINES LIMITED A.C.N. 009 661 447
   TENANT IN COMMON 22/25
   ITOCHU COAL RESOURCES AUSTRALIA PTY LIMITED A.C.N. 072 596
   733 TENANT IN COMMON 3/25
   INTEREST OF SUMISHO COAL AUSTRALIA PTY LIMITED A.C.N. 061
   524 249 ONLY
   Lodged at 09:43 on 13/05/1998

3. MORTGAGE No 702671046
   MOUNT ISA MINES LIMITED A.C.N. 009 661 447
   TENANT IN COMMON 83/100
   SUMISHO COAL AUSTRALIA PTY LIMITED A.C.N. 061 524 249
   TENANT IN COMMON 17/100
   INTEREST OF ITOCHU COAL RESOURCES AUSTRALIA PTY LIMITED
   A.C.N.072 596 733 ONLY
   Lodged at 09:42 on 13/05/1998

4. EASEMENT No 701820861
   benefiting the land over
   EASEMENT V ON PLAN TT416
   Lodged at 14:35 on 19/02/1997

HISTORICAL STATE TENURE SEARCH

ENVIRONMENT AND RESOURCE MANAGEMENT, QUEENSLAND

Request No: 0
Search Date: 27/08/2009 12:17

Title Reference: 17560086
Date Created: 21/10/1995

ENCUMBRANCES

5. SUB LEASE No 701619890
   to
   NAMOI HIGHWALL PTY LTD A.C.N. 074 013 719
   TENANT IN COMMON 1/2
   THIESS CONTRACTORS PTY LIMITED A.C.N. 010 221 486
   TENANT IN COMMON 1/2
   OF PART OF THE LAND
   TERM COMMENCING 08/01/1997
   TERMINATING 30/03/1999
   Lodged at 11:32 on 24/10/1996

6. EASEMENT No 701456064
   benefiting the land over
   EASEMENTS E AND D ON PLAN TT395
   Lodged at 15:22 on 23/07/1996

7. EASEMENT No 701055947
   benefiting the land over
   LOTS J AND K ON CP866178
   Lodged at 09:42 on 12/12/1995

8. EASEMENT No 701055944
   benefiting the land over
   LOTS H AND L ON CP866178
   Lodged at 09:41 on 12/12/1995

9. AMENDMENT No 701180326
   IN ACCORDANCE WITH AMENDMENT OF TENURE DOCUMENT ORDER
   (NO. 26) 1995, THE AREA OF TENURE IS CORRECTED FROM
   4731.865 HA TO 4745.775 HA.
   Lodged at 15:06 on 27/02/1996

10. CORRECTION No 701135916
    AMENDING THE AREA IN THE LAND DESCRIPTION FROM:
    4731.865000 (SURVEYED)
    Lodged at 09:42 on 02/02/1996

11. EASEMENT No 700667259
    EASEMENT TO THE REGISTERED LESSEE OF THE WITHIN DESCRIBED
    TENURE OVER LOTS G AND H ON CP886603
    Lodged at 09:21 on 25/05/1995

12. EASEMENT No 701055932 WITHDRAWN AND RE-ENTERED ON 04/07/1996
    Lodged at 09:39 on 12/12/1995

HISTORICAL STATE TENURE SEARCH

ENVIRONMENT AND RESOURCE MANAGEMENT, QUEENSLAND

Request No: 0
Search Date: 27/08/2009 12:17

Title Reference: 17560086
Date Created: 21/10/1995

ADMINISTRATIVE ADVICES - NIL
UNREGISTERED DEALINGS - NIL

Caution - Charges do not necessarily appear in order of priority

** End of Historical State Tenure Search **

Information provided under section 34 Land Title Act(1994) or
section 281 Land Act(1994)

COPYRIGHT THE STATE OF QUEENSLAND (ENVIRONMENT AND RESOURCE MANAGEMENT) [2009]
Requested By: ALICE PEI

Page 5/5

VOL: S 7560 FOL: 86

17560086

VOL. 7560 FOL. 86 DUPLICATE

Special Lease No. 12/42341

7560/86

QUEENSLAND

Lease for Special Purposes, under Section 203(a) of the Land Act 1962–1978

Elizabeth the Second, by the Grace of God, Queen of Australia, and Her other Realms and Territories, Head of the Commonwealth:—

To All to whom these Presents shall come, Greeting:

Whereas, HOUSTON OIL & MINERALS AUSTRALIA, INC.

has made application for a lease under the provisions of Section 203(a) of the *Land Act* 1962–1978, (hereinafter referred to as "the said Act") of the Land hereinafter described: AND WHEREAS the Governor of Our State of Queensland, with the advice of the Executive Council thereof, has granted such application, and has agreed to issue a Lease of the said Land in Our name for the term, at the rent, and upon and subject to the conditions hereinafter mentioned: NOW KNOW YE that in consideration of the premises, and of the rent, reservations, and conditions hereinafter reserved and contained, WE, in pursuance of the said Act

DO HEREBY for Us, Our Heirs and Successors, Demise and Lease unto the said HOUSTON OIL & MINERALS AUSTRALIA, INC.

(hereinafter with its Successors in title designated "the Lessee"), and its lawful Assigns, for Business or Industrial purposes

ALL that parcel of Land particularly described in the First Schedule endorsed on these Presents TO HOLD the same unto the Lessee and its lawful Assigns for and during the term of Twenty Years to be computed from the First day of April, One thousand nine hundred and seventy-nine with, under, and subject to the terms, conditions, provisions, exceptions, reservations, provisoes, penalties, and forfeitures hereinafter particularly mentioned or referred to, or contained in or prescribed by the said Act, and to the conditions, reservations, and provisoes in the *Mining Act* 1968–1980 and the *Petroleum Act* 1923–1976, or any Regulations made or which may hereafter be made under the aforesaid Acts, or any of them: YIELDING AND PAYING unto Us Our Heirs and Successors, subject to the provisions of the said Act during the said term the yearly rent of One thousand dollars;

such rent to be paid at the Office in Brisbane of the Department of Lands, or at any District Land Office, in Our said State, or at such other place as may from time to time be appointed by the Governor of Our said State in Council, on or before the First day of January in each and every year of the said term: AND IT IS HEREBY EXPRESSLY DECLARED AND AGREED that the Lessee shall not in any way assign or sublet the said Land, or any part thereof, or grant to any person the right of occupation or tenancy to, over, or upon the said Land, or any part thereof, or of any structure or building erected thereon, without the consent in writing of the Minister for Lands, Forestry and Water Resources for the time being of Our said State first had and obtained: AND IT IS ALSO DECLARED AND AGREED and these Presents are upon the express condition, that the Lease hereby granted shall be subject to the conditions set forth in the Second Schedule endorsed hereon: AND that if the Lessee makes default in payment of the rent hereby reserved, or any part thereof, at the times and in the manner herein prescribed, or fails to observe and perform the terms, stipulations, agreements, and conditions herein and in the Second Schedule contained or referred to, or any of them, then, and in such case, this Lease shall be liable to be forfeited. AND WE DO HEREBY RESERVE unto Us, Our Heirs and Successors, the full and free right to take and remove any Indigenous Timber growing thereon, and all other Materials being the natural products of the said Land, or being within, upon, or under the same, which may at any time hereafter be required for the construction or repair of any Public Works: AND ALSO, the right of full and free ingress, egress, and regress, into, upon, over, and out of the said Land for the several purposes aforesaid: PROVIDED ALWAYS AND WE DO HEREBY RESERVE unto US, Our Heirs and Successors, all Gold and Minerals (the term "Minerals" to have the same meaning as in the *Mining Act* 1968–1980),

DUTY STAMP

[Form 18]

© The State of Queensland (Environment and Resource Management) 2009

7560/86

on and below the surface of the said Land, and all Mines of Gold and Minerals on and below the surface of the said Land: AND WE DO HEREBY ALSO RESERVE unto Us, Our Heirs and Successors, and to such persons as shall from time to time be duly authorised by Us in that behalf, during the term of the [redacted] Lease, the free right and privilege of access, including ingress, egress, and regress, into, upon, over, and out of the said Land, for the purpose of searching for or working Gold and Minerals, or any of them, or Mines of Gold and Minerals, or any of them, in any part of the said Land: AND WE DO HEREBY ALSO RESERVE unto Us, Our Heirs and Successors, all Petroleum (the term "Petroleum" to have the same meaning as in the *Petroleum Act* 1923–1976), on or below the surface of the said Land: AND ALSO all rights of access for the purpose of searching for and for the operations of obtaining Petroleum in any part of the said Land: AND ALSO all rights of way for access and for pipe lines and other purposes requisite for obtaining and conveying Petroleum in the event of Petroleum being obtained in any part of the said Land: AND WE DO FURTHER RESERVE the right of any person duly authorised in that behalf by the Governor of Our said State in Council at all times to go upon the said Land, or any part thereof, for any purpose whatsoever, or to make any survey, inspection, or examination of the same.

IN TESTIMONY WHEREOF, We have caused this Our Lease to be Sealed with the Seal of Our said State.

WITNESS Our Trusty and Well-beloved His Excellency Commodore Sir JAMES MAXWELL RAMSAY, *Knight Commander of the Most Distinguished Order of Saint Michael and Saint George, Commander of the Most Excellent Order of the British Empire, upon whom has been conferred the Decoration of the Distinguished Service Cross, and Commodore in the Royal Australian Navy (Retired), Governor in and over the State of Queensland and its Dependencies in the Commonwealth of Australia, at Government House, Brisbane, in Queensland aforesaid, this* thirtieth *day of* December, *in the twenty-*ninth *year of Our Reign and in the year of Our Lord One thousand nine hundred and* eighty.

FIRST SCHEDULE

SPECIAL LEASE No. 12/42341 DISTRICT: Clermont

COUNTIES: Talbot & Cairns PARISHES: Bul Bul (Talbot) & Tieri (Cairns)

Lot 7 on Plan T 7325 and Lots 17 and 18 on Plan CNS 169

~~Portions: Seven (Bul Bul) and Seventeen & Eighteen (Tieri)~~

AREA: ~~4290 hectares~~ 4350.17 ha

Lot 21 on Plan CNS 436

~~148°12'~~	~~425.028~~
~~179°08'~~	~~362.324~~
~~152°04'~~	~~305.277~~
~~359°05'45"~~	~~(452.225)~~

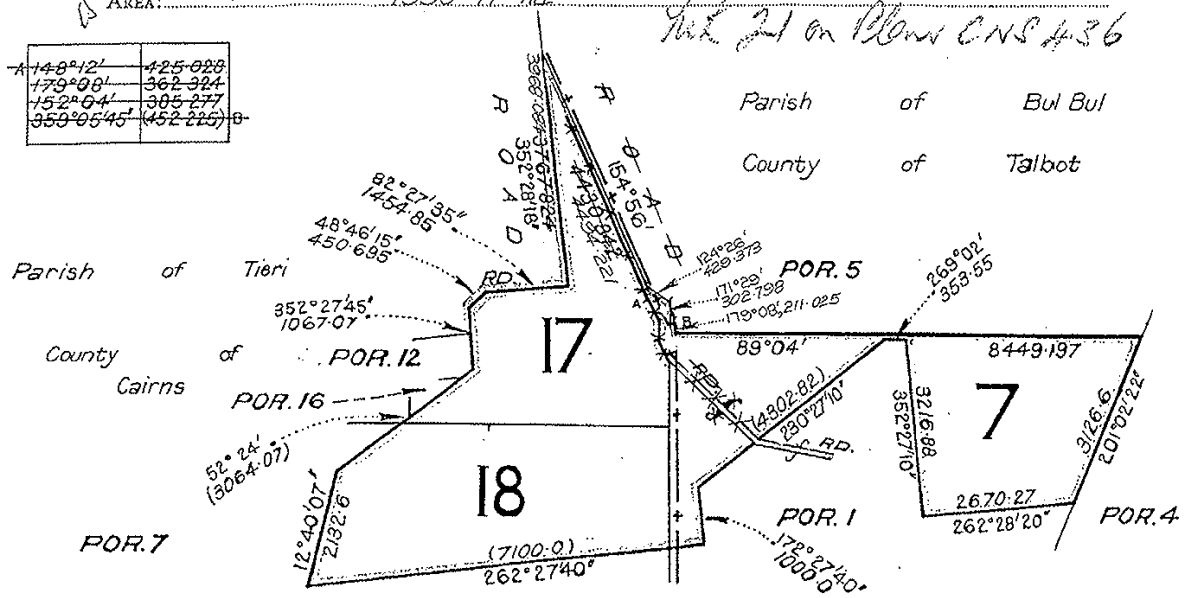

Plan Cat No. Tc 325 & Cns 169

Scale 1:100,000

Amd Cgb 14.4.82

TOTAL LEASE AREA
~~4290 ha Ex Rd~~
4350.17 ha

7560/86

SECOND SCHEDULE

(*Conditions*)

~~The right of resuming the whole or any part of the leased land at any time, on giving six months' notice and compensating for improvements only, shall be reserved to the Crown.~~

No compensation for improvements or developmental works shall be payable by the Crown at the expiration of the term of the lease, but the Lessee shall have the right to remove movable improvements within a period of three months, provided all moneys due by the Lessee to the Crown on any account whatsoever have been paid. ~~However should the leased land revert to the Crown and be again made available for lease or purchase the former Lessee shall be entitled to receive payment for the value of its improvements or developmental work in accordance with the principles set out in the said Act.~~

The Lessee shall not at any time destroy any tree upon the leased land without the prior permit in writing of the Land Commissioner or contrary to any of the terms and conditions of such permit.

The Lessee shall not interfere with any forest products or remove any quarry material (including any stone, gravel, sand, earth, soil, rock, guano or clay which is not a mineral within the meaning of the *Mining Act* 1968–1980) or other material upon the leased land without the permission of the Minister except under the authority of and in compliance in every respect with the requirements of a permit, license, agreement or contract granted or made under the *Forestry Act* 1959–1979.

The Lessee shall allow any person authorised under the *Forestry Act* 1959–1979 access to the leased land for the purpose of cutting and removing timber or removing other forest products, or quarry material, or other material from the leased land.

The Lessee shall maintain the leased land free from noxious plants.

The Lessee shall pay the cost of any required re- survey of the leased land.

No further access to the leased land will be provided by the Crown.

An application for conversion of tenure under Section 207 of the Land Act will not be approved.

7560/86

Transfers, Mortgages, Etc., Registered

TRANSFER of the Lessee's Interest in the within described holding to

MOUNT ISA MINES LIMITED.

Registered: 13 AUG 1981 Registrar of Dealings

Mortgage No. 598764 Mount Isa Mines Limited BANK OF NEW SOUTH WALES

REGISTRAR OF TITLES 28 JUN 1995

Registrar of Dealings

PRODUCTION OF Duplicate Memorandum of mortgage No: 598764 has been opened with for the purpose of registering a release thereof pursuant to Request No. 700519114 PRODUCED 22 FEB 1995

ENTERED 28 JUN 1995 REGISTRAR OF TITLES

CONSENT to the registered lessee of the within land over Lots G and H on Plan CP 886603 No. 700667259 PRODUCED 25 May 1995 RECORDED

10 AUG 1995 REGISTRAR OF TITLES

resumption for railway purposes from

abt. 4288.2 ha.

remain unaltered

28th March, 1981.

the opening and closing of road from and in

4350.17 ha.

remain unaltered

1st July, 1981.

Consequent upon the exclusion of an area resumed for railway purposes from

the within described Holding the area thereof has been amended to Abt.4319.775 ha *the annual rent to* $993.00 *and the description to* Lot 7 on Plan TT325, Lot 18 on Plan CNS285 and Lot 17 on Plan CNS288 *as from* 19.12.81

Registrar of Dealings

Consequent upon the inclusion of an area of Crown land in % of the within-described holding, His Excellency the Governor in Council, by Order in Council dated the 13th day of April 1989, has directed that the relative rent be amended: the area of the said holding is thereby amended to: 4731.865 ha , and the annual rent to: $1109.00 and the description to: Lot 21 on Plan CNS435 respectively.
as from 1st April, 1989

93050/9/80—1M—Govt. Printer, Qld.

Registrar of Dealings

HISTORICAL STATE TENURE SEARCH

ENVIRONMENT AND RESOURCE MANAGEMENT, QUEENSLAND

Request No: 7372766
Search Date: 27/08/2009 12:15

Title Reference: 48000020
Date Created: 07/12/2000

Previous Title: 40008706

LAND DESCRIPTION

Estate in PERPETUITY

LOT 11	SURVEY PLAN 108304	
	County of MEXICO	Parish of JERICHO
	Local Government: BARCALDINE	
LOT 12	SURVEY PLAN 108304	
	County of MEXICO	Parish of JERICHO
	Local Government: BARCALDINE	
LOT 21	SURVEY PLAN 108305	
	County of MEXICO	Parish of BURGOYNE
	County of MEXICO	Parish of JERICHO
	Local Government: BARCALDINE	
LOT 41	SURVEY PLAN 108306	
	County of MEXICO	Parish of BURGOYNE
	County of MEXICO	Parish of WOLOLLA
	Local Government: BARCALDINE	
LOT 71	SURVEY PLAN 108307	
	County of MEXICO	Parish of WOLOLLA
	Local Government: BARCALDINE	
LOT 51	SURVEY PLAN 108308	
	County of BELYANDO	Parish of CHANTREY
	County of BELYANDO	Parish of MONTAGUE
	Local Government: BARCALDINE	
LOT 61	SURVEY PLAN 108309	
	County of BELYANDO	Parish of MONTAGUE
	Local Government: BARCALDINE	
LOT 62	SURVEY PLAN 108309	
	County of BELYANDO	Parish of MONTAGUE
	Local Government: BARCALDINE	
LOT 63	SURVEY PLAN 108309	
	County of BELYANDO	Parish of MONTAGUE
	Local Government: BARCALDINE	
LOT 90	SURVEY PLAN 108310	
	County of BELYANDO	Parish of MONTAGUE
	Local Government: BARCALDINE	
LOT 91	SURVEY PLAN 108310	
	County of BELYANDO	Parish of ASHINHURST
	County of BELYANDO	Parish of MONTAGUE
	Local Government: BARCALDINE	
LOT 160	SURVEY PLAN 108311	
	County of BELYANDO	Parish of ASHINHURST
	Local Government: BARCALDINE	
LOT 161	SURVEY PLAN 108311	
	County of BELYANDO	Parish of ASHINHURST

HISTORICAL STATE TENURE SEARCH

ENVIRONMENT AND RESOURCE MANAGEMENT, QUEENSLAND

Request No: 7372766
Search Date: 27/08/2009 12:15

Title Reference: 48000020
Date Created: 07/12/2000

LAND DESCRIPTION

	County of BELYANDO	Parish of DELGANY
	County of BELYANDO	Parish of METAVALE
	Local Government: BARCALDINE	
LOT 163	SURVEY PLAN 108311	
	County of BELYANDO	Parish of DELGANY
	County of BELYANDO	Parish of METAVALE
	Local Government: BARCALDINE	
LOT 221	SURVEY PLAN 108312	
	County of BELYANDO	Parish of METAVALE
	Local Government: BARCALDINE	
LOT 241	SURVEY PLAN 108313	
	County of BELYANDO	Parish of METAVALE
	Local Government: BARCALDINE	
LOT 242	SURVEY PLAN 108313	
	County of BELYANDO	Parish of ALPHA
	Local Government: BARCALDINE	
LOT 243	SURVEY PLAN 108313	
	County of BELYANDO	Parish of ALPHA
	Local Government: BARCALDINE	
LOT 244	SURVEY PLAN 108313	
	County of BELYANDO	Parish of ALPHA
	Local Government: BARCALDINE	
LOT 272	SURVEY PLAN 108314	
	County of BELYANDO	Parish of ALPHA
	Local Government: BARCALDINE	
LOT 273	SURVEY PLAN 108314	
	County of BELYANDO	Parish of ALPHA
	Local Government: BARCALDINE	
LOT 301	SURVEY PLAN 108315	
	County of BEAUFORT	Parish of BETA
	Local Government: BARCALDINE	
LOT 361	SURVEY PLAN 108316	
	County of BEAUFORT	Parish of BETA
	Local Government: BARCALDINE	
LOT 362	SURVEY PLAN 108316	
	County of BEAUFORT	Parish of BETA
	County of MEXICO	Parish of SARATOGA
	Local Government: BARCALDINE	
LOT 31	SURVEY PLAN 108317	
	County of MEXICO	Parish of SARATOGA
	Local Government: BARCALDINE	
LOT 81	SURVEY PLAN 108318	
	County of MEXICO	Parish of JERICHO
	County of MEXICO	Parish of SARATOGA
	Local Government: BARCALDINE	
LOT 82	SURVEY PLAN 108318	

← *

HISTORICAL STATE TENURE SEARCH

ENVIRONMENT AND RESOURCE MANAGEMENT, QUEENSLAND

Request No: 7372766
Search Date: 27/08/2009 12:15

Title Reference: 48000020
Date Created: 07/12/2000

LAND DESCRIPTION

	County of MEXICO	Parish of JERICHO
	Local Government: BARCALDINE	
LOT 93	SURVEY PLAN 108319	
	County of EVORA	Parish of ALICE
	County of MEXICO	Parish of BURGOYNE
	County of COREENA	Parish of EDWINSTOWE
	County of MEXICO	Parish of JERICHO
	County of MEXICO	Parish of WOLOLLA
	Local Government: BARCALDINE	
LOT 11	SURVEY PLAN 113231	
	County of BELYANDO	Parish of ALPHA
	Local Government: BARCALDINE	
LOT 92	SURVEY PLAN 114674	
	County of MEXICO	Parish of JERICHO
	Local Government: BARCALDINE	

REGISTERED LESSEE

Dealing No: 712555739 29/06/2009

THE STATE OF QUEENSLAND
(REPRESENTED BY DEPARTMENT OF TRANSPORT AND MAIN ROADS)

CHANGE OF NAME No 712555739
THE STATE OF QUEENSLAND
(REPRESENTED BY DEPARTMENT OF TRANSPORT AND MAIN ROADS)
Lodged at 12:27 on 29/06/2009

PERPETUAL TENURE INFORMATION

For Conditions, Primary Tenure information including Purpose and Term of Tenure, refer to title reference 40008706

ENCUMBRANCES, EASEMENTS AND INTERESTS

1. TRANSFER No 711947639
   SUB LEASE: 701720343
   QR NETWORK PTY LTD A.C.N. 132 181 116
   Lodged at 10:31 on 26/09/2008

2. AMENDMENT OF LEASE No 711947329
   SUB LEASE: 701720343
   TERM: 01/07/1995 TO 30/06/2095 OPTION 100 YEARS
   Lodged at 09:55 on 26/09/2008

HISTORICAL STATE TENURE SEARCH

ENVIRONMENT AND RESOURCE MANAGEMENT, QUEENSLAND

Request No: 7372766
Search Date: 27/08/2009 12:15

Title Reference: 48000020
Date Created: 07/12/2000

ENCUMBRANCES, EASEMENTS AND INTERESTS

3. CHANGE OF NAME No 711133415 CANCELLED BY 711947639
   SUB LEASE: 701720343
   QR LIMITED A.C.N. 124 649 967
   Lodged at 11:29 on 30/10/2007

4. AMENDMENT No 704220228
   SUB LEASE: 701720343
   Lodged at 10:40 on 28/07/2000

5. CORRECTION No 704469814

   Lodged at 13:28 on 07/12/2000

6. SUB LEASE No 701720343
   to
   QUEENSLAND RAIL
   Lodged at 15:28 on 18/12/1996

ADMINISTRATIVE ADVICES - NIL
UNREGISTERED DEALINGS - NIL

CERTIFICATE OF TITLE ISSUED - No

Caution - Charges do not necessarily appear in order of priority

** End of Historical State Tenure Search **

Information provided under section 34 Land Title Act(1994) or
section 281 Land Act(1994)

COPYRIGHT THE STATE OF QUEENSLAND (ENVIRONMENT AND RESOURCE MANAGEMENT) [2009]
Requested By: External Supervisor

Page 4/4

HISTORICAL STATE TENURE SEARCH

ENVIRONMENT AND RESOURCE MANAGEMENT, QUEENSLAND

Request No: 7372724
Search Date: 27/08/2009 12:13

Title Reference: 17665239
Date Created: 21/10/1995

DESCRIPTION OF LAND

Tenure Reference: PH 12/5441

LOT 5 CROWN PLAN RU81
County of RUTLEDGE Parish of BERESFORD
County of RUTLEDGE Parish of ROSHERVILLE
Local Government: ISAAC

Area: 48800.000000 Ha. (ABOUT)

No Land Description

No Forestry Entitlement Area

Purpose for which granted:
NO PURPOSE DEFINED

TERM OF LEASE

Term and day of beginning of lease

Term: 50 years commencing on 01/10/1985

Expiring on 30/09/2035

REGISTERED LESSEE

Dealing No: 707940492 02/08/2004

RALCO HOLDINGS PTY LTD A.C.N. 104 743 311
TRUSTEE
UNDER DOCUMENT 707940492

TRANSFER TO TRUSTEE No 707940492
RALCO HOLDINGS PTY LTD A.C.N. 104 743 311 TRUSTEE
UNDER DOCUMENT 707940492
Lodged at 14:49 on 02/08/2004

CONDITIONS

M76 The lessee shall during the whole term of the lease maintain the parts of the holding on which trees were previously destroyed in the improvement of the land free from all suckers and undergrowth as well as all seeding growth in respect of which a Permit to Destroy is not required.

HISTORICAL STATE TENURE SEARCH

ENVIRONMENT AND RESOURCE MANAGEMENT, QUEENSLAND

Request No: 7372724
Search Date: 27/08/2009 12:13

Title Reference: 17665239
Date Created: 21/10/1995

ENCUMBRANCES

4. MORTGAGE No 707259853 CANCELLED BY 707940431
THE AUSTRALIAN BRANCH OF COOPERATIEVE CENTRALE RAIFFEISEN-BOERENLEEBANK B.A. A.R.B.N. 003 917 655
Lodged at 12:42 on 03/12/2003

ADMINISTRATIVE ADVICES - NIL
UNREGISTERED DEALINGS - NIL

Caution - Charges do not necessarily appear in order of priority

** End of Historical State Tenure Search **

Information provided under section 34 Land Title Act(1994) or section 281 Land Act(1994)

COPYRIGHT THE STATE OF QUEENSLAND (ENVIRONMENT AND RESOURCE MANAGEMENT) [2009]
Requested By: External Supervisor

Page 3/3

17665239 V0 See ATS for Status Page 1 of 4

[Form 4]
86.486 7665/239

VOL. 7665 FOL. 239

DUPLICATE

VOL: S 7665 FOL: 239

17665239

QUEENSLAND

Lease of PASTORAL HOLDING

under the Land Act 1962-1986

Elizabeth the Second, by the Grace of God, Queen of Australia, and Her other Realms and Territories, Head of the Commonwealth:—

To All to whom these Presents shall come, Greeting:

We, with the advice of the Executive Council of Our State of Queensland, and in pursuance of the provisions of the Land Act 1962-1986,

do hereby demise and lease as Beresford Pastoral Holding Run No.12/5441 unto the person described in Schedule III hereto,

ALL that Parcel of Land in Our said State, described in Schedule I hereto and delineated on plan registered in the Department of Mapping and Surveying and having Catalogue Number as stated in such Schedule I,
For a term of years as set forth in Schedule II hereto,

PAYING unto Us on or before the Thirtieth day of September in each year, the yearly rent payable in accordance with the Land Act 1962-1986, such payment to be made at the office in Brisbane of the Department of Lands, or at any District Land Office, in Our said State,

SUBJECT TO the Reservations hereinafter specified and to the Conditions specified in Schedule IV hereto and such other Reservations and Conditions as may be contained in and declared by the Land Act 1962-1986 and the other Laws of Our said State.

Specified Reservations:—

1. (a) All minerals (as defined by the Mining Act 1968-1983) on and below the surface of the land; and
   (b) The right of access for the purpose of searching for and working any mines (as defined by the Mining Act 1968-1983) in any part of the land.
2. (a) All petroleum (as defined by the Petroleum Act 1923-1986) on or below the surface of the land; and
   (b) All rights of access for the purpose of searching for and for the operations of obtaining petroleum in any part of the land, and all rights of way for access and for pipe-lines and other purposes requisite for obtaining and conveying petroleum in the event of petroleum being obtained in any part of the said land.

IN TESTIMONY WHEREOF, We have caused this Our Lease to be Sealed with the Seal of Our said State.

WITNESS Our Trusty and Well-Beloved His Excellency the Honourable Sir WALTER BENJAMIN CAMPBELL, one of Her Majesty's Counsel learned in the law, Governor in and over the State of Queensland and its Dependencies in the Commonwealth of Australia, at Government House, Brisbane, in Queensland aforesaid, this twenty-ninth *day of* May *, in the thirty-*fifth *year of Our Reign and in the year of Our Lord One thousand nine hundred and eighty-*six.

W. B. Campbell

SCHEDULE I—DESCRIPTION OF LAND

Run No 12/5441 Name Beresford
L.A.D. Clermont
Lot 5 on Plan RU81
Parishes Beresford and Rosherville
County Rutledge
Area About 48800 hectares

SCHEDULE II—TERM OF LEASE

Term: 30 years commencing on 1st October, 1985

SCHEDULE III—LESSEE

STANBROKE PASTORAL COMPANY PTY. LTD.

Department of Lands References:—
Previous File Ref: Beresford P.H.12/617

PtVIDiv.III

© The State of Queensland (Environment and Resource Management) 2009

SCHEDULE IV - Specified Conditions 7665-239

1. The Lessee shall during the whole term of the lease maintain the parts of the holding on which trees were previously destroyed in the improvement of the land free from all suckers and undergrowth as well as all seeding growth in respect of which a Permit to Destory is not required.

2. The Lessee shall within three (3) years from the date of commencement of the lease and to the satisfaction of the Minister provide two (2) additional earth tanks or dams on the holding. Such facilities to each have a capacity of not less than 15,000 cubic metres.

3. The Lessee shall within three (3) years from the date of commencement of the lease and to the satisfaction of the Minister develop an area of not less than 8,000 hectares of scrub on the holding by:-

(a) Destroying such scrub by ringbarking or otherwise in accordance with a Permit granted by the Land Commissioner, in equal proportions during each year of each period, and thereafter maintaining such area free from all regrowth, suckers and undergrowth;

(b) Burning all scrub destroyed in the performance of this condition as soon as it shall be practicable and prudent to do so; and

(c) Sowing such cleared area to improved pasture with such grass or grasses as may be approved by the Minister.

The Lessee shall within one month from the commencement of the term of the lease, apply to the Land Commissioner for a Permit to Destroy Trees on the holding so that performance of this condition can be undertaken.

4. The Lessee shall during the whole term of the lease maintain all improvements on the holding existing at the commencement thereof, together with the improvements effected in compliance with conditions (2) and (3) hereof, in a good and substantial state of repair.

7665-239

7665-239

Pursuant to the provisions of Section 5, of the Land Act Amendment Act 1965 the term of the within lease is extended by twenty (20) years.

Registrar of Dealings

amend lease when orig
next in office
see G.G. 21-5-83 pg.573.

HISTORICAL TITLE SEARCH

ENVIRONMENT AND RESOURCE MANAGEMENT, QUEENSLAND

Request No: 7373200
Search Date: 27/08/2009 12:40

Title Reference: 50608977
Date Created: 22/05/2006

Previous Title: 50565649
50594807

REGISTERED OWNER

Dealing No: 709594279 15/05/2006

ANGLO COAL (CAPCOAL MANAGEMENT) PTY LTD
A.C.N. 010 037 564

ESTATE AND LAND

Estate in Fee Simple

LOT 4 SURVEY PLAN 184275
County of TALBOT Parish of BUL BUL
County of TALBOT Parish of GIRRAH
Local Government: ISAAC

EASEMENTS, ENCUMBRANCES AND INTERESTS

1. SEC 174 NOTATION No 703218651
   The provisions of Section 174(1), Land Act 1994 apply to a Transfer of the whole or part of the land
   Lodged at 12:14 on 11/03/1999

2. RESUMPTION EASEMENT No 602798750 (R1291)
   Burdening
   THE LAND TO
   THE QUEENSLAND ELECTRICITY GENERATING BOARD
   OVER EASEMENT C ON CP TT417
   Lodged at 00:00 on 25/10/1984

3. EASEMENT No 711599732 FULLY WITHDRAWN ON 30/01/2009
   Lodged at 11:17 on 23/04/2008

4. Rights and interests reserved to the Crown by
   Deed of Grant No. 40018956 (Lot 1 on CP TT299)
   (Lot 2 on CP TT299)
   Deed of Grant No. 40050624 (Lot 3 on SP 150500)

ADMINISTRATIVE ADVICES

Dealing	Type	Lodgement Date	Status
711269280	VEG NOTICE VEGETATION MANAGEMENT ACT 1999	13/12/2007 10:57	CURRENT

Page 1/2

HISTORICAL TITLE SEARCH

ENVIRONMENT AND RESOURCE MANAGEMENT, QUEENSLAND

Request No: 7373200
Search Date: 27/08/2009 12:40

Title Reference: 50608977
Date Created: 22/05/2006

UNREGISTERED DEALINGS - NIL

CERTIFICATE OF TITLE ISSUED - No

Caution - Charges do not necessarily appear in order of priority

** End of Historical Title Search **

COPYRIGHT THE STATE OF QUEENSLAND (ENVIRONMENT AND RESOURCE MANAGEMENT) [2009]
Requested By: External Supervisor

Page 2/2

HISTORICAL TITLE SEARCH

ENVIRONMENT AND RESOURCE MANAGEMENT, QUEENSLAND

Request No: 7373249
Search Date: 27/08/2009 12:45

Title Reference: 30597248
Date Created: 02/03/1990

Previous Title: 30587156

This Title Has Been Fully Cancelled.

REGISTERED OWNER	Interest
Dealing No: 706081689 31/10/2002	
BHP BILITON MINERALS PTY LTD A.C.N. 008 694 782	83/200
QCT MANAGEMENT LIMITED A.C.N. 010 472 036	459/10000
MITSUBISHI DEVELOPMENT PTY LTD A.C.N. 009 779 873	349/10000
QCT MINING PTY LTD A.C.N. 010 487 840	789/5000
QCT RESOURCES LIMITED A.C.N. 010 808 705	707/5000
QCT INVESTMENTS PTY LTD A.C.N. 010 487 831	3/25
BHP QUEENSLAND COAL INVESTMENTS PTY LTD A.C.N. 098 876 825	17/200

AS TENANTS IN COMMON

TRANSFER No 706081689
BHP BILITON MINERALS PTY LTD A.C.N. 008 694 782
TENANT IN COMMON 83/200
QCT MANAGEMENT LIMITED A.C.N. 010 472 036
TENANT IN COMMON 459/10000
MITSUBISHI DEVELOPMENT PTY LTD A.C.N. 009 779 873
TENANT IN COMMON 349/10000
QCT MINING PTY LTD A.C.N. 010 487 840
TENANT IN COMMON 789/5000
QCT RESOURCES LIMITED A.C.N. 010 808 705
TENANT IN COMMON 707/5000
QCT INVESTMENTS PTY LTD A.C.N. 010 487 831
TENANT IN COMMON 3/25
BHP QUEENSLAND COAL INVESTMENTS PTY LTD A.C.N. 098 876 825
TENANT IN COMMON 17/200
Lodged at 15:32 on 31/10/2002

HISTORICAL TITLE SEARCH

ENVIRONMENT AND RESOURCE MANAGEMENT, QUEENSLAND

Request No: 7373249
Search Date: 27/08/2009 12:45

Title Reference: 30597248
Date Created: 02/03/1990

REGISTERED OWNER Interest

Dealing No: 706081689 31/10/2002

TRANSFER No 705045416
BHP MINERALS PTY LTD A.C.N. 008 694 782
TENANT IN COMMON 83/200
QCT MANAGEMENT LIMITED A.C.N. 010 472 036
TENANT IN COMMON 459/10000
MITSUBISHI DEVELOPMENT PTY LTD A.C.N. 009 779 873
TENANT IN COMMON 349/10000
BHP QUEENSLAND COAL LIMITED A.R.B.N. 010 506 073
TENANT IN COMMON 17/200
QCT MINING PTY LTD A.C.N. 010 487 840
TENANT IN COMMON 789/5000
QCT INVESTMENT PTY LTD A.C.N. 010 487 831
TENANT IN COMMON 3/25
QCT RESOURCES LIMITED A.C.N. 010 808 705
TENANT IN COMMON 707/5000
Lodged at 11:00 on 17/09/2001

TRANSFER No 702898270
BHP MINERALS PTY LTD A.C.N. 008 694 782
TENANT IN COMMON 1391/2500
QCT MANAGEMENT LIMITED A.C.N. 010 472 036
TENANT IN COMMON 459/10000
MITSUBISHI DEVELOPMENT PTY LTD A.C.N. 009 779 873
TENANT IN COMMON 349/10000
BHP QUEENSLAND COAL LIMITED A.R.B.N. 010 506 073
TENANT IN COMMON 17/200
QCT MINING PTY LTD A.C.N. 010 487 840
TENANT IN COMMON 789/5000
QCT INVESTMENT PTY LTD A.C.N. 010 487 831
TENANT IN COMMON 3/25
Lodged at 09:59 on 15/09/1998

HISTORICAL TITLE SEARCH

ENVIRONMENT AND RESOURCE MANAGEMENT, QUEENSLAND

Request No: 7373249
Search Date: 27/08/2009 12:45

Title Reference: 30597248
Date Created: 02/03/1990

REGISTERED OWNER Interest

Dealing No: 706081689 31/10/2002

CHANGE OF NAME No 702898257
BHP MINERALS PTY LTD A.C.N. 008 694 782
TENANT IN COMMON 1253/2500
MITSUBISHI DEVELOPMENT PTY LTD A.C.N. 009 779 873
TENANT IN COMMON 319/10000
AMP LIFE LIMITED A.C.N. 079 300 379
TENANT IN COMMON 861/10000
BHP QUEENSLAND COAL LIMITED A.R.B.N. 010 506 073
TENANT IN COMMON 17/200
QCT RESOURCES LIMITED A.C.N. 010 808 705
TENANT IN COMMON 9/500
QCT INVESTMENT PTY LTD A.C.N. 010 487 831
TENANT IN COMMON 3/25
QCT MINING PTY LTD A.C.N. 010 487 840
TENANT IN COMMON 789/5000
Lodged at 09:56 on 15/09/1998

TRANSFER No 701802518
to
BHP MINERALS PTY LTD A.C.N. 008 694 782
TENANT IN COMMON 1253/2500
MITSUBISHI DEVELOPMENT PTY LTD A.C.N. 009 779 873
TENANT IN COMMON 319/10000
AUSTRALIAN MUTUAL PROVIDENT SOCIETY A.R.B.N. 008 387 371
TENANT IN COMMON 861/10000
BHP QUEENSLAND COAL LIMITED A.R.B.N. 010 506 073
TENANT IN COMMON 17/200
QCT RESOURCES LIMITED A.C.N. 010 808 705
TENANT IN COMMON 9/500
QCT INVESTMENT PTY LTD A.C.N. 010 487 831
TENANT IN COMMON 3/25
QCT MINING PTY LTD A.C.N. 010 487 840
TENANT IN COMMON 789/5000
Lodged at 12:09 on 11/02/1997

HISTORICAL TITLE SEARCH

ENVIRONMENT AND RESOURCE MANAGEMENT, QUEENSLAND

Request No: 7373249
Search Date: 27/08/2009 12:45

Title Reference: 30597248
Date Created: 02/03/1990

REGISTERED OWNER Interest

Dealing No: 706081689 31/10/2002

CORRECTION OF OWNER DETAILS No 701151208
Departmental Dealing to correct the Registered Owner from
B H P MINERALS PTY LTD TENANT IN COMMON 931/2000
AUSTRALIAN MUTUAL PROVIDENT SOCIETY
TENANT IN COMMON 861/10000
PANCONTINENTAL COAL PTY LIMITED TENANT IN COMMON 3/100
B H P QUEENSLAND COAL LIMITED TENANT IN COMMON 17/200
BOWEN BASIN MINERALS PROPRIETARY LIMITED
TENANT IN COMMON 16/625
Q C T INVESTMENTS PTY LTD TENANT IN COMMON 3/25
Q C T MINING PTY LTD TENANT IN COMMON 789/5000
MITSUBISHI DEVELOPMENT PTY LTD TENANT IN COMMON 3/100
to
B H P MINERALS PTY LTD TENANT IN COMMON 931/2000
AUSTRALIAN MUTUAL PROVIDENT SOCIETY
TENANT IN COMMON 861/10000
PANCONTINENTAL COAL PTY LIMITED TENANT IN COMMON 3/100
B H P QUEENSLAND COAL LIMITED TENANT IN COMMON 17/200
BOWEN BASIN MINERALS PROPRIETARY LIMITED
TENANT IN COMMON 16/625
Q C T INVESTMENT PTY LTD TENANT IN COMMON 3/25
Q C T MINING PTY LTD TENANT IN COMMON 789/5000
MITSUBISHI DEVELOPMENT PTY LTD TENANT IN COMMON 3/100
Lodged at 15:10 on 09/02/1996

CHANGE OF NAME No 700178728
to
B H P MINERALS PTY LTD TENANT IN COMMON 931/2000
AUSTRALIAN MUTUAL PROVIDENT SOCIETY
TENANT IN COMMON 861/10000
PANCONTINENTAL COAL PTY LIMITED TENANT IN COMMON 3/100
B H P QUEENSLAND COAL LIMITED TENANT IN COMMON 17/200
BOWEN BASIN MINERALS PROPRIETARY LIMITED
TENANT IN COMMON 16/625
Q C T INVESTMENTS PTY LTD TENANT IN COMMON 3/25
Q C T MINING PTY LTD TENANT IN COMMON 789/5000
MITSUBISHI DEVELOPMENT PTY LTD TENANT IN COMMON 3/100
Lodged at 10:54 on 22/08/1994

HISTORICAL TITLE SEARCH

ENVIRONMENT AND RESOURCE MANAGEMENT, QUEENSLAND

Request No: 7373249
Search Date: 27/08/2009 12:45

Title Reference: 30597248
Date Created: 02/03/1990

ESTATE AND LAND

Estate in Fee Simple

LOT 3 REGISTERED PLAN 618509
County of TALBOT Parish of LILYVALE
Local Government: CENTRAL HIGHLANDS

For exclusions / reservations for public purposes refer to Plan RP 618509

EASEMENTS, ENCUMBRANCES AND INTERESTS

1. SURVEY PLAN No 706316197
   subdivides the land into
   LOTS 3 & 13 ON SP132331
   Lodged at 15:19 on 30/01/2003

2. MORTGAGE No 705187358
   COMMONWEALTH BANK OF AUSTRALIA A.C.N. 123 123 124
   Lodged at 15:07 on 14/11/2001

3. TRANSFER No 703437106
   EASEMENT IN GROSS: 601078496 (C582525W)
   QUEENSLAND ELECTRICITY TRANSMISSION CORPORATION LIMITED
   A.C.N. 078 849 233
   Lodged at 07:57 on 07/07/1999

4. APPLICATION FOR TITLE No 700639999
   A duplicate copy of this Title has been requested.
   Lodged at 13:46 on 09/05/1995

5. EASEMENT IN GROSS No 700593089
   burdening the land to
   THE CAPRICORNIA ELECTRICITY BOARD
   over
   EASEMENT D ON RP836430
   Lodged at 10:28 on 06/04/1995

6. SURVEY PLAN No 700499389
   surveys part of the land into
   PROPOSED EASEMENT D ON RP836430
   Lodged at 14:16 on 10/02/1995

7. EASEMENT No 700178825
   burdening the land to
   LOT 4 ON TT96 OVER EASEMENT G ON RP836440
   Lodged at 11:19 on 22/08/1994

HISTORICAL TITLE SEARCH

ENVIRONMENT AND RESOURCE MANAGEMENT, QUEENSLAND

Request No: 7373249
Search Date: 27/08/2009 12:45

Title Reference: 30597248
Date Created: 02/03/1990

EASEMENTS, ENCUMBRANCES AND INTERESTS

8. SURVEY PLAN No 700178821
   surveys part of the land into
   PROPOSED EASEMENT G ON RP836440
   Lodged at 11:18 on 22/08/1994

9. EASEMENT No 700175033
   burdening the land to
   LOT 9 ON RP849020 OVER EASEMENT F ON RP836347
   Lodged at 09:52 on 19/08/1994

10. SURVEY PLAN No 700175024
    surveys part of the land into
    PROPOSED EASEMENT F ON RP836347
    Lodged at 09:51 on 19/08/1994

11. LEASE No 601078498 (C656455N)
    OF PART OF THE LAND
    TO AUSTRALIAN AND OVERSEAS TELECOMMUNICATIONS CORPORATION
    LIMITED
    COMMENCING 01 JUL 1991
    TERMINATING 30 JUL 2001
    Lodged at 00:00 on 22/10/1992

12. LEASE No 601078497 (C589669J)
    OF PART OF THE LAND
    TO AUSTRALIAN TELECOMMUNICATIONS CORPORATION
    COMMENCING 01 JUL 1981
    TERMINATING 30 JUN 1991
    Lodged at 00:00 on 12/02/1990

13. EASEMENT IN GROSS No 601078496 (C582525W) CANCELLED BY 703437106
    BURDENING THE LAND
    TO QUEENSLAND ELECTRICITY COMMISSION
    OVER EASEMENT E ON RP617942
    Lodged at 00:00 on 05/10/1989

14. EASEMENT No 601024083 (C435206)
    BURDENING THE LAND
    TO LOT 8 ON TT191
    OVER EASEMENT C ON RP614470
    Lodged at 00:00 on 28/04/1982

Page 6/7

HISTORICAL TITLE SEARCH

ENVIRONMENT AND RESOURCE MANAGEMENT, QUEENSLAND

Request No: 7373249
Search Date: 27/08/2009 12:45

Title Reference: 30597248
Date Created: 02/03/1990

EASEMENTS, ENCUMBRANCES AND INTERESTS

15. EASEMENT IN GROSS No 601024082 (C423113)
    BURDENING THE LAND
    TO THE CAPRICORNIA ELECTRICTY BOARD
    OVER EASEMENT A ON RP613901
    Lodged at 00:00 on 17/09/1981

16. EASEMENT IN GROSS
    No 700178736 WITHDRAWN AND RE-ENTERED ON 06/04/1995
    burdening the land to
    THE CAPRICORNIA ELECTRICITY BOARD
    over
    EASEMENT D ON RP836430
    Lodged at 10:56 on 22/08/1994

17. Rights and interests reserved to the Crown by
    Deed of Grant No. 30426235 (POR 4)

ADMINISTRATIVE ADVICES

Dealing	Type	Lodgement Date	Status
704866548	SETTLMNT NTC	02/07/2001 15:51	NOT CURRENT
705181375	SETTLMNT NTC	12/11/2001 15:22	NOT CURRENT

UNREGISTERED DEALINGS - NIL

CERTIFICATE OF TITLE ISSUED - No

Caution - Charges do not necessarily appear in order of priority

** End of Historical Title Search **

COPYRIGHT THE STATE OF QUEENSLAND (ENVIRONMENT AND RESOURCE MANAGEMENT) [2009]
Requested By: External Supervisor

HISTORICAL TITLE SEARCH

ENVIRONMENT AND RESOURCE MANAGEMENT, QUEENSLAND

Request No: 7373200
Search Date: 27/08/2009 12:40

Title Reference: 50594807
Date Created: 07/02/2006

Previous Title: 40050624

This Title Has Been Fully Cancelled.

REGISTERED OWNER

Dealing No: 709342022 06/02/2006

ANGLO COAL (CAPCOAL MANAGEMENT) PTY LIMITED
A.C.N. 010 037 564

ESTATE AND LAND

Estate in Fee Simple

LOT 3 SURVEY PLAN 150500
County of TALBOT Parish of BUL BUL
Local Government: CENTRAL HIGHLANDS
Local Government: ISAAC

EASEMENTS, ENCUMBRANCES AND INTERESTS

1. SURVEY PLAN No 709594279
   subdivides the land into
   LOTS 2 TO 5 ON SP184275
   Lodged at 15:54 on 15/05/2006

2. Rights and interests reserved to the Crown by
   Deed of Grant No. 40050624 (Lot 3 on SP 150500)

ADMINISTRATIVE ADVICES - NIL
UNREGISTERED DEALINGS - NIL

CERTIFICATE OF TITLE ISSUED - No

Caution - Charges do not necessarily appear in order of priority

** End of Historical Title Search **

COPYRIGHT THE STATE OF QUEENSLAND (ENVIRONMENT AND RESOURCE MANAGEMENT) [2009]
Requested By: External Supervisor

Page 1/1

[Form 1.1]

Title Reference:40050624

40050624

QUEENSLAND

DEED OF GRANT OF LAND

Land Act 1994

Elizabeth the Second, by the Grace of God, Queen of Australia, and Her other Realms and Territories, Head of the Commonwealth:-

TO ALL TO WHOM THESE PRESENTS SHALL COME, GREETING:

WE, with the advice of the Executive Council, under the Land Act 1994, grant in fee simple all that parcel of land described in Schedule 1 to the person described in Schedule 2,

SUBJECT TO the reservations and conditions specified, and such other reservations and conditions as may be contained in and declared by the laws of the State.

Specified Reservations -

(a) All minerals (as defined by the Mineral Resources Act 1989) on and below the surface of the land
(b) The right of access for the purpose of searching for and working any mines (as defined by the Mineral Resources Act 1989) in any part of the land
(c) All petroleum (as defined by the Petroleum Act 1923) on and below the surface of the land
(d) All rights of access for the purpose of searching for and for the operations of obtaining petroleum in any part of the land, and all rights of way for access and for pipelines and other purposes requisite for obtaining and conveying petroleum in the event of petroleum being obtained in any part of the said land
(e) All quarry material (as defined by the Forestry Act 1959) on and below the surface of the land

Specified Conditions - Nil

IN TESTIMONY WHEREOF, WE have caused this OUR grant to be sealed with the Seal of the State of Queensland.

WITNESS our Trusty and Well-beloved Her Excellency Quentin Bryce, Companion of the Order of Australia, Governor in and over the State of Queensland and its Dependencies, in the Commonwealth of Australia, at Government House, Brisbane, in Queensland aforesaid, this 1st day of February in the 54th Year of Our Reign and in the year of Our Lord 2006.

SCHEDULE 1 - DESCRIPTION OF LAND

Lot /Plan	County	Parish
3/SP150500	TALBOT	BUL BUL

Area Surveyed 9342.0000 Ha.

Note For details of description, dimensions and marking of boundaries refer to plan mentioned above

SCHEDULE 2 - GRANTEE

ANGLO COAL (CAPCOAL MANAGEMENT) PTY LIMITED ACN 010037564

Department of Natural Resources and Mines Reference: 2005/005807-1
Previous Title: 40044031

© The State of Queensland (Environment and Resource Management) 2009

[Form 2.1]

Title Reference: 40044031

QUEENSLAND

LEASE FOR A TERM OF YEARS

40044031

Land Act 1994

Elizabeth the Second, by the Grace of God, Queen of Australia, and Her other Realms and Territories, Head of the Commonwealth:-

TO ALL TO WHOM THESE PRESENTS SHALL COME, GREETING:

WE, with the advice of the Executive Council, under Section 15(1) and 121(1) of the Land Act 1994, lease as LEASE FOR A TERM OF YEARS all that parcel of land described in Schedule 1, for the term of years specified in Schedule 2, to the person described in Schedule 3.

SUBJECT TO -

(a) the payment of the annual rent under the Land Act 1994; and

(b) the reservations specified; and

(c) the conditions specified in schedule 4; and

(d) such other reservations and conditions as may be contained in and declared by the laws of the State.

Specified Reservations -

(a) All minerals (as defined by the Mineral Resources Act 1989) on and below the surface of the land

(b) The right of access for the purpose of searching for and working any mines (as defined by the Mineral Resources Act 1989) in any part of the land

(c) All petroleum (as defined by the Petroleum Act 1923) on and below the surface of the land

(d) All rights of access for the purpose of searching for and for the operations of obtaining petroleum in any part of the land, and all rights of way for access and for pipelines and other purposes requisite for obtaining and conveying petroleum in the event of petroleum being obtained in any part of the said land

IN TESTIMONY WHEREOF, WE have caused this OUR lease to be sealed with the Seal of the State of Queensland.

WITNESS our Trusty and Well-beloved Her Excellency Quentin Bryce, Companion of the Order of Australia, Governor in and over the State of Queensland and its Dependencies, in the Commonwealth of Australia, at Government House, Brisbane, in Queensland aforesaid, this 19th day of August, in the 53rd Year of Our Reign and in the year of Our Lord 2004.

SCHEDULE 1 - DESCRIPTION OF LAND

Lease Ref: TL 221131

Lot/Plan	County	Parish
3/SP150500	TALBOT	BUL BUL

Area 9342 Ha.

Purpose of Lease: Industrial

Note: For details of description, dimensions and marking of boundaries refer to plan mentioned above.

SCHEDULE 2 - TERM OF LEASE

Commencing on 10 June 2004 for a term of 20 years, expiring on the 9 June 2024

SCHEDULE 3 - LESSEE

ANGLO COAL (CAPCOAL MANAGEMENT) PTY LIMITED A.C.N.010037564

SCHEDULE 4 - SPECIFIED CONDITIONS

A61

(1) The lessee must use the leased land for grazing, and industrial purposes (namely coal mining).

(2) This lease may be forfeited if not used for the purpose stated above.

Department of Natural Resources, Mines and Energy Reference: 2004/002313
Previous File Ref : MKY/003331

New Title Ref: 40044031
Continued Next Page . . .

© The State of Queensland (Environment and Resource Management) 2009

(3) The annual rent must be paid in accordance with the Land Act 1994.

(4) The Parties acknowledge that GST may be payable in respect of a supply made under this lease. Where GST becomes payable in respect of a supply made under this lease, the State (lessor) may recover the GST from the lessee by increasing the consideration payable by the lessee to the State by an amount equal to that which the State is obliged to remit to the Commonwealth as GST on the supply and that amount may be recovered from the lessee as part of the money payable to the State under this lease. The State will upon request by the lessee, issue to the lessee a valid GST tax invoice in respect of any taxable supply made under this lease. (NOTE: For the purposes of this condition "GST" means the goods and services tax which results from the enactment of A New Tax System (Goods and Services Tax) Act 1999 and the related Acts which constitute the Commonwealth taxation reform (as amended from time to time)).

(5) The lessee must pay the cost of any required survey or re-survey of the leased land.

(6) The lessee must control pest plants and animals, on the leased land, in accordance with the Land Protection (Pest and Stock Route Management) Act 2002 and the Local Laws and requirements of the Broadsound Shire Council and Peak Downs Shire Council.

(7) The lessee has the responsibility for a duty of care, to take all reasonable and practicable measures to sustainably manage the leased land by conserving the physical, biological, productive and cultural values, either on the leased land or in areas affected by the management of the leased land.

(8) The lessee indemnifies and agrees to keep indemnified the State of Queensland, Crown Instrumentalities, local governments and other statutory bodies (the Indemnified) against all actions, suits, proceedings, claims, demands, costs, losses, damages and expenses (Claim) arising out of or in any way connected to or resulting from the State of Queensland granting this lease to the lessee and which is connected to or resulting from the lessees' use and occupation of the leased land (all referred to as the indemnified acts or omissions) save to the extent that the Claim arises as a result of any negligent act or omission of the State of Queensland. The lessee hereby releases and discharges the Indemnified from any Claim relating to the indemnified acts or omissions which may be made against the Indemnified.

(9) The lessee must ensure that the use and development of the leased land conforms to the Planning Scheme, Local Laws and requirements of the Broadsound Shire Council and Peak Downs Shire Council, binding on the lessee.

(10) The lessee must give the Minister administering the Land Act 1994, information about the lease, when requested.

(11) The lessee must not destroy any trees on the leased land, unless in accordance with the Vegetation Management Act 1999.

(12) No compensation for improvements or developmental work is payable by the State at the forfeiture, surrender or expiry of the lease, but the lessee has the right to remove moveable improvements within a period of three (3) months from the forfeiture, surrender or expiry of the lease, provided all money due by the lessee to the State on any account whatsoever has been paid, or be required to remove those improvements as specified in any further condition of lease.

(13) This lease is subject to the Land Act 1994 and all other relevant State and Commonwealth Acts.

A68

(1) The lessee must allow any person authorised under the Forestry Act 1959 access to the leased land for the purpose of cutting and removing timber or removing other forest products, or quarry material, or other material from the leased land.

(2) Except as hereinafter provided the lessee must not interfere with any forest products or remove any quarry material (including any stone, gravel, sand, earth, soil, rock, guano or clay which is not a mineral within the meaning of the Mineral Resources Act 1989) or other material upon the leased land without the permission of the Minister administering the Land Act 1994 except under the authority of and in compliance in every respect with the requirements or a permit, licence, agreement or contract granted or made under the Forestry Act 1959.

A69 Further to Condition A61(12) above, the lessee must remove all removeable improvements and rehabilitate the area to the satisfaction of the Minister administering the Land Act 1994 and also in accordance with any requirement of any environmental authority or requirement under the Mineral Resources Act 1989, within three (3) months from the date of forfeiture, surrender or expiry of the lease.

A70 If the lessee fails to remove the improvements and rehabilitate the area as detailed in Condition A69 above, the Minister administering the Land Act 1994 , can remove the improvements and rehabilitate the area and is hereby authorised to do whatever is necessary to effect the said removal and rehabilitation. The said Minister may recover from the lessee the total cost incurred in the said removal and rehabilitation.

C342 The lessee must comply with any lawful requirements of the Minister administering the Land Act 1994.

C348 If in the opinion of the Minister administering the Land Act 1994, the property is drought affected, the lessee is to have the property inspected by an officer of the Department of Primary Industries, and reduce the stocking level to that recommended by the inspecting officer within thirty (30) days of the receipt of notice from the said Minister to comply with the said recommendation.

C349 If in the opinion of the Minister administering the Land Act 1994, the drought conditions worsen, after further inspection by an officer of the Department of Primary Industries, the stocking level must be reduced accordingly and the recommended level reached within thirty (30) days of the receipt of notice from the said Minister on each and every occasion on which a recommendation to reduce stock is made.

C350 Upon forfeiture, surrender or expiry of the lease, the lessee must remove from the leased land all cattle owned by the lessee. Any cattle not removed from the leased land within three (3) months from the date of forfeiture, surrender or expiry of the lease, will become the property of the State and may be disposed of or otherwise dealt with as the Minister administering the Land Act 1994 may determine. The lessee has no right to compensation or any claim against the State in respect of the loss of ownership of any cattle.

Continued Next Page . . .

H122 The lessee must, at all times during the term of the lease, allow Ergon Energy and any person authorised by the Minister administering the Land Act 1994 free and unrestricted access to, from and across the leased land.

H123 The provision of further access or services to the leased land will not be the responsibility of the Local Government or the State.

Department of Natural Resources, Mines and Energy Reference: 2004/002313
Previous File Ref : MKY/003331

New Title Ref: 40044031

HISTORICAL TITLE SEARCH

ENVIRONMENT AND RESOURCE MANAGEMENT, QUEENSLAND

Request No: 7373062
Search Date: 27/08/2009 12:32

Title Reference: 50427488
Date Created: 11/02/2003

Previous Title: 30597248

REGISTERED OWNER	Interest
Dealing No: 708146895 20/10/2004	
BHP BILLITON MINERALS PTY LTD A.C.N. 008 694 782	83/200
MITSUBISHI DEVELOPMENT PTY LTD A.C.N. 009 779 873	349/10000
QCT MINING PTY LTD A.C.N. 010 487 840	789/5000
QCT INVESTMENT PTY LTD A.C.N. 010 487 831	3/25
BHP QUEENSLAND COAL INVESTMENTS PTY LTD A.C.N. 098 876 825	17/200
QCT RESOURCES PTY LIMITED A.C.N. 010 808 705	1873/10000

AS TENANTS IN COMMON

TRANSFER No 708146895
QCT RESOURCES PTY LIMITED A.C.N. 010 808 705
TENANT IN COMMON 1873/10000
Lodged at 09:46 on 20/10/2004

CHANGE OF NAME No 708096572
QCT RESOURCES PTY LIMITED A.C.N. 010 808 705
TENANT IN COMMON 707/5000
Lodged at 10:01 on 30/09/2004

CHANGE OF NAME No 708027622
BHP BILLITON MINERALS PTY LTD A.C.N. 008 694 782
TENANT IN COMMON 83/200
QCT MANAGEMENT PTY LTD A.C.N. 010 472 036
TENANT IN COMMON 459/10000
MITSUBISHI DEVELOPMENT PTY LTD A.C.N. 009 779 873
TENANT IN COMMON 349/10000
QCT MINING PTY LTD A.C.N. 010 487 840
TENANT IN COMMON 789/5000
QCT RESOURCES LIMITED A.C.N. 010 808 705
TENANT IN COMMON 707/5000
QCT INVESTMENT PTY LTD A.C.N. 010 487 831
TENANT IN COMMON 3/25
BHP QUEENSLAND COAL INVESTMENTS PTY LTD A.C.N. 098 876 825
TENANT IN COMMON 17/200
Lodged at 11:45 on 03/09/2004

HISTORICAL TITLE SEARCH

ENVIRONMENT AND RESOURCE MANAGEMENT, QUEENSLAND

Request No: 7373062
Search Date: 27/08/2009 12:32

Title Reference: 50427488
Date Created: 11/02/2003

REGISTERED OWNER Interest

Dealing No: 708146895 20/10/2004

CORRECTION OF OWNER DETAILS No 707741747
from
BHP BILITON MINERALS PTY LTD A.C.N. 008 694 782
TENANT IN COMMON 83/200
QCT MANAGEMENT LIMITED A.C.N. 010 472 036
TENANT IN COMMON 459/10000
MITSUBISHI DEVELOPMENT PTY LTD A.C.N. 009 779 873
TENANT IN COMMON 349/10000
QCT MINING PTY LTD A.C.N. 010 487 840
TENANT IN COMMON 789/5000
QCT RESOURCES LIMITED A.C.N. 010 808 705
TENANT IN COMMON 707/5000
QCT INVESTMENTS PTY LTD A.C.N. 010 487 831
TENANT IN COMMON 3/25
BHP QUEENSLAND COAL INVESTMENTS PTY LTD A.C.N. 098 876 825
TENANT IN COMMON 17/200
to
BHP BILLITON MINERALS PTY LTD A.C.N. 008 694 782
TENANT IN COMMON 83/200
QCT MANAGEMENT LIMITED A.C.N. 010 472 036
TENANT IN COMMON 459/10000
MITSUBISHI DEVELOPMENT PTY LTD A.C.N. 009 779 873
TENANT IN COMMON 349/10000
QCT MINING PTY LTD A.C.N. 010 487 840
TENANT IN COMMON 789/5000
QCT RESOURCES LIMITED A.C.N. 010 808 705
TENANT IN COMMON 707/5000
QCT INVESTMENT PTY LTD A.C.N. 010 487 831
TENANT IN COMMON 3/25
BHP QUEENSLAND COAL INVESTMENTS PTY LTD A.C.N. 098 876 825
TENANT IN COMMON 17/200
Lodged at 14:13 on 21/05/2004

TRANSFER No 708079254 WITHDRAWN AND RE-ENTERED ON 20/10/2004
Lodged at 12:29 on 23/09/2004

CHANGE OF NAME No 708077043 REMOVED
Lodged at 15:47 on 22/09/2004

TRANSFER No 708027636 WITHDRAWN AND RE-ENTERED ON 23/09/2004
Lodged at 11:45 on 03/09/2004

HISTORICAL TITLE SEARCH

ENVIRONMENT AND RESOURCE MANAGEMENT, QUEENSLAND

Request No: 7373062
Search Date: 27/08/2009 12:32

Title Reference: 50427488
Date Created: 11/02/2003

ESTATE AND LAND

Estate in Fee Simple

LOT 3 SURVEY PLAN 132331
County of TALBOT Parish of LILYVALE
Local Government: CENTRAL HIGHLANDS

EASEMENTS, ENCUMBRANCES AND INTERESTS

1. TRANSFER No 708689244
   EASEMENT IN GROSS: 601024082 (C423113)
   QUEENSLAND ELECTRICITY TRANSMISSION CORPORATION LIMITED
   A.C.N. 078 849 233 TENANT IN COMMON 1/2
   ERGON ENERGY CORPORATION LIMITED A.C.N. 087 646 062
   TENANT IN COMMON 1/2
   Lodged at 11:17 on 26/05/2005

2. RELEASE No 707986441
   MORTGAGE: 705187358
   Lodged at 10:55 on 19/08/2004

3. LEASE No 707388391
   TELSTRA CORPORATION LIMITED A.C.N. 051 775 556
   OVER PART OF THE LAND
   LEASE 601078498 SURRENDERED BY OPERATION OF LAW
   Lodged at 15:36 on 15/01/2004

4. MORTGAGE No 705187358 CANCELLED BY 707986441
   COMMONWEALTH BANK OF AUSTRALIA A.C.N. 123 123 124
   Lodged at 15:07 on 14/11/2001

5. TRANSFER No 703437106
   EASEMENT IN GROSS: 601078496 (C582525W)
   QUEENSLAND ELECTRICITY TRANSMISSION CORPORATION LIMITED
   A.C.N. 078 849 233
   Lodged at 07:57 on 07/07/1999

6. EASEMENT IN GROSS No 700593089
   burdening the land to
   THE CAPRICORNIA ELECTRICITY BOARD
   over
   EASEMENT D ON RP836430
   Lodged at 10:28 on 06/04/1995

HISTORICAL TITLE SEARCH

ENVIRONMENT AND RESOURCE MANAGEMENT, QUEENSLAND

Request No: 7373062
Search Date: 27/08/2009 12:32

Title Reference: 50427488
Date Created: 11/02/2003

EASEMENTS, ENCUMBRANCES AND INTERESTS

7. EASEMENT No 700178825
   burdening the land to
   LOT 4 ON TT96 OVER EASEMENT G ON RP836440
   Lodged at 11:19 on 22/08/1994

8. EASEMENT No 700175033
   burdening the land to
   LOT 9 ON RP849020 OVER EASEMENT F ON RP836347
   Lodged at 09:52 on 19/08/1994

9. LEASE No 601078498 (C656455N)
   OF PART OF THE LAND
   TO AUSTRALIAN AND OVERSEAS TELECOMMUNICATIONS CORPORATION LIMITED
   COMMENCING 01 JUL 1991
   TERMINATING 30 JUL 2001
   Lodged at 00:00 on 22/10/1992

10. LEASE No 601078497 (C589669J)
    OF PART OF THE LAND
    TO AUSTRALIAN TELECOMMUNICATIONS CORPORATION
    COMMENCING 01 JUL 1981
    TERMINATING 30 JUN 1991
    Lodged at 00:00 on 12/02/1990

11. EASEMENT IN GROSS No 601078496 (C582525W)
    BURDENING THE LAND
    TO QUEENSLAND ELECTRICITY COMMISSION
    OVER EASEMENT E ON RP617942
    Lodged at 00:00 on 05/10/1989

12. EASEMENT No 601024083 (C435206)
    BURDENING THE LAND
    TO LOT 8 ON TT191
    OVER EASEMENT C ON RP614470
    Lodged at 00:00 on 28/04/1982

13. EASEMENT IN GROSS No 601024082 (C423113)
    BURDENING THE LAND
    TO THE CAPRICORNIA ELECTRICTY BOARD
    OVER EASEMENT A ON RP613901
    Lodged at 00:00 on 17/09/1981

14. Rights and interests reserved to the Crown by
    Deed of Grant No. 30426235 (POR 4)

HISTORICAL TITLE SEARCH

ENVIRONMENT AND RESOURCE MANAGEMENT, QUEENSLAND

Request No: 7373062
Search Date: 27/08/2009 12:32

Title Reference: 50427488
Date Created: 11/02/2003

ADMINISTRATIVE ADVICES - NIL
UNREGISTERED DEALINGS - NIL

CERTIFICATE OF TITLE ISSUED - No

Caution - Charges do not necessarily appear in order of priority

** End of Historical Title Search **

COPYRIGHT THE STATE OF QUEENSLAND (ENVIRONMENT AND RESOURCE MANAGEMENT) [2009]
Requested By: External Supervisor

HISTORICAL TITLE SEARCH

ENVIRONMENT AND RESOURCE MANAGEMENT, QUEENSLAND

Request No: 7373200
Search Date: 27/08/2009 12:40

Title Reference: 50326587
Date Created: 30/08/2000

Previous Title: 50259694

This Title Has Been Fully Cancelled.

REGISTERED OWNER	Interest
Dealing No: 704274921 28/08/2000	
TRISTRAM PERROTT ACTON	1/20
CONSTANCE ELIZABETH ANNIE ACTON	1/20
JOHN PERROTT ACTON	9/20
JUDY MARGARET ACTON	9/20

AS TENANTS IN COMMON

ESTATE AND LAND

Estate in Fee Simple

LOT 2 SURVEY PLAN 134334
County of TALBOT Parish of GIRRAH
Local Government: ISAAC

EASEMENTS, ENCUMBRANCES AND INTERESTS

1. SURVEY PLAN No 708850436
   subdivides the land into
   LOTS 1 AND 2 ON SP181790
   AND AN AREA IS DEDICATED
   AS PUBLIC USE LAND (ROAD)
   Lodged at 10:34 on 26/07/2005

2. MORTGAGE No 704241478
   NATIONAL AUSTRALIA BANK LIMITED A.C.N. 004 044 937
   Lodged at 14:17 on 09/08/2000

3. SEC 174 NOTATION No 703218651
   The provisions of Section 174(1), Land Act 1994 apply to a
   Transfer of the whole or part of the land
   Lodged at 12:14 on 11/03/1999

Page 1/2

HISTORICAL TITLE SEARCH

ENVIRONMENT AND RESOURCE MANAGEMENT, QUEENSLAND

Request No: 7373200
Search Date: 27/08/2009 12:40

Title Reference: 50326587
Date Created: 30/08/2000

EASEMENTS, ENCUMBRANCES AND INTERESTS

4. RESUMPTION EASEMENT No 602798750 (R1291)
   Burdening
   THE LAND TO
   THE QUEENSLAND ELECTRICITY GENERATING BOARD
   OVER EASEMENTS B AND C ON CP TT417
   Lodged at 00:00 on 25/10/1984

5. Rights and interests reserved to the Crown by
   Deed of Grant No. 40018956 (Lot 2 on CP TT299)

ADMINISTRATIVE ADVICES

Dealing	Type	Lodgement Date	Status
704286774	SETTLMNT NTC	01/09/2000 15:47	NOT CURRENT

UNREGISTERED DEALINGS - NIL

CERTIFICATE OF TITLE ISSUED - No

Caution - Charges do not necessarily appear in order of priority

** End of Historical Title Search **

COPYRIGHT THE STATE OF QUEENSLAND (ENVIRONMENT AND RESOURCE MANAGEMENT) [2009]
Requested By: External Supervisor

Page 2/2

HISTORICAL TITLE SEARCH

ENVIRONMENT AND RESOURCE MANAGEMENT, QUEENSLAND

Request No: 7373200
Search Date: 27/08/2009 12:40

Title Reference: 50259694
Date Created: 15/03/1999

Previous Title: 40018956

This Title Has Been Fully Cancelled.

REGISTERED OWNER	Interest
Dealing No: 704241473 09/08/2000	
TRISTRAM PERROTT ACTON	1/20
CONSTANCE ELIZABETH ANNIE ACTON	1/20
JOHN PERROTT ACTON	9/20
JUDY MARGARET ACTON	9/20

AS TENANTS IN COMMON

TRANSFER No 704241473
TRISTRAM PERROTT ACTON TENANT IN COMMON 1/20
CONSTANCE ELIZABETH ANNIE ACTON TENANT IN COMMON 1/20
JOHN PERROTT ACTON TENANT IN COMMON 9/20
JUDY MARGARET ACTON TENANT IN COMMON 9/20
Lodged at 14:16 on 09/08/2000

ESTATE AND LAND

Estate in Fee Simple

LOT 1	CROWN PLAN TT299	
	County of TALBOT	Parish of GIRRAH
	Local Government: ISAAC	
LOT 2	CROWN PLAN TT299	
	County of TALBOT	Parish of GIRRAH

EASEMENTS, ENCUMBRANCES AND INTERESTS

1. REQUEST FOR INDEFEASIBLE TITLE No 704279227
   to issue an Indefeasible Title for
   LOT 1 ON CP TT299
   Lodged at 10:48 on 30/08/2000

2. SURVEY PLAN No 704274921
   subdividing
   LOT 2 on CPTT299
   into
   LOTS 2 AND 3 ON SP134334
   Lodged at 16:05 on 28/08/2000

HISTORICAL TITLE SEARCH

ENVIRONMENT AND RESOURCE MANAGEMENT, QUEENSLAND

Request No: 7373200
Search Date: 27/08/2009 12:40

Title Reference: 50259694
Date Created: 15/03/1999

EASEMENTS, ENCUMBRANCES AND INTERESTS

3. MORTGAGE No 704241478
   NATIONAL AUSTRALIA BANK LIMITED A.C.N. 004 044 937
   Lodged at 14:17 on 09/08/2000

4. RELEASE No 704241469
   MORTGAGE: 602798751 (M209868)
   Lodged at 14:16 on 09/08/2000

5. SEC 174 NOTATION No 703218651
   The provisions of Section 174(1), Land Act 1994 apply to a
   Transfer of the whole or part of the land
   Lodged at 12:14 on 11/03/1999

6. MORTGAGE No 602798751 (M209868) CANCELLED BY 704241469
   NATIONAL AUSTRALIA BANK LIMITED
   Lodged at 00:00 on 26/09/1985

7. RESUMPTION EASEMENT No 602798750 (R1291)
   Burdening
   THE LAND
   THE QUEENSLAND ELECTRICITY GENERATING BOARD
   OVER EASEMENTS A, B AND C ON PLAN TT417
   Lodged at 00:00 on 25/10/1984

8. Rights and interests reserved to the Crown by
   Deed of Grant No. 40018956 (Lot 1 on CP TT299)
                              (Lot 2 on CP TT299)

ADMINISTRATIVE ADVICES - NIL
UNREGISTERED DEALINGS - NIL

CERTIFICATE OF TITLE ISSUED - No

Caution - Charges do not necessarily appear in order of priority

** End of Historical Title Search **

COPYRIGHT THE STATE OF QUEENSLAND (ENVIRONMENT AND RESOURCE MANAGEMENT) [2009]
Requested By: External Supervisor

HISTORICAL TITLE SEARCH

ENVIRONMENT AND RESOURCE MANAGEMENT, QUEENSLAND

Request No: 7373200
Search Date: 27/08/2009 12:40

Title Reference: 50565649
Date Created: 27/07/2005

Previous Title: 50326587
50326591

This Title Has Been Fully Cancelled.

REGISTERED OWNER

Dealing No: 708894243 12/08/2005

ANGLO COAL (CAPCOAL MANAGEMENT) PTY LTD
A.C.N. 010 037 564

TRANSFER No 708894243
ANGLO COAL (CAPCOAL MANAGEMENT) PTY LTD A.C.N. 010 037 564
Lodged at 09:29 on 12/08/2005

ESTATE AND LAND

Estate in Fee Simple

LOT 1 SURVEY PLAN 181790
County of TALBOT Parish of GIRRAH
Local Government: ISAAC

EASEMENTS, ENCUMBRANCES AND INTERESTS

1. SURVEY PLAN No 709594279
   subdivides the land into
   LOT 4 ON SP184275
   Lodged at 15:54 on 15/05/2006

2. RELEASE No 708894224
   MORTGAGE: 704241478
   Lodged at 09:27 on 12/08/2005

3. MORTGAGE No 704241478 CANCELLED BY 708894224
   NATIONAL AUSTRALIA BANK LIMITED A.C.N. 004 044 937
   Lodged at 14:17 on 09/08/2000

4. SEC 174 NOTATION No 703218651
   The provisions of Section 174(1), Land Act 1994 apply to a
   Transfer of the whole or part of the land
   Lodged at 12:14 on 11/03/1999

HISTORICAL TITLE SEARCH

ENVIRONMENT AND RESOURCE MANAGEMENT, QUEENSLAND

Request No: 7373200
Search Date: 27/08/2009 12:40

Title Reference: 50565649
Date Created: 27/07/2005

EASEMENTS, ENCUMBRANCES AND INTERESTS

5. RESUMPTION EASEMENT No 602798750 (R1291)
   Burdening
   THE LAND TO
   THE QUEENSLAND ELECTRICITY GENERATING BOARD
   OVER EASEMENT C ON CP TT417
   Lodged at 00:00 on 25/10/1984

6. Rights and interests reserved to the Crown by
   Deed of Grant No. 40018956 (Lot 1 on CP TT299)
   (Lot 2 on CP TT299)

ADMINISTRATIVE ADVICES - NIL
UNREGISTERED DEALINGS - NIL

CERTIFICATE OF TITLE ISSUED - No

Caution - Charges do not necessarily appear in order of priority

** End of Historical Title Search **

COPYRIGHT THE STATE OF QUEENSLAND (ENVIRONMENT AND RESOURCE MANAGEMENT) [2009]
Requested By: External Supervisor

Page 2/2

17623002 V0 See ATS for Status Page 1 of 4

VOL.: 7623 FOL.: 2

17623002

69/712 VOL. 7623 FOL. 2

(Section 144A)
Division V, Part IV
Market Value of
Commercial Timber:— $330

QUEENSLAND.

Grazing Homestead
Freeholding Lease No. 12/2448

Clermont District

Sec. 147A (1)

Lease of Grazing Homestead Freeholding Lease under "The Land Acts, 1962 to 1968" AND "THE BRIGALOW AND OTHER LANDS DEVELOPMENT ACTS, 1962 TO 1967."

Elizabeth the Second, by the Grace of God, of the United Kingdom, Australia, and Her other Realms and Territories, Queen, Head of the Commonwealth, Defender of the Faith:—

To All to whom these Presents shall come, Greeting:

Whereas, TRISTRAM PERROTT ACTON and CONSTANCE ELIZABETH ANNIE ACTON, his wife, as tenants in common in equal interests in Our State of Queensland, were the Lessees under the provisions of "*The Land Acts,* 1962 *to* 1968," and "The Brigalow and Other Lands Development Acts, 1962 to 1967."

(hereinafter referred to as "the said Acts"), of Grazing Homestead No. 2448 situated in the above-named District, and described in the Schedule endorsed on these Presents: AND WHEREAS, under and in accordance with the provisions of the said Acts, the said TRISTRAM PERROTT ACTON and CONSTANCE ELIZABETH ANNIE ACTON, as tenants in common in equal interests

having surrendered to Us their lease of the said land, thereupon became entitled to receive in substitution therefor a Lease of the said land as a Grazing Homestead Freeholding Lease, for the term of Thirty Years, at the yearly rent hereinafter mentioned, and with, under, and subject to the rights, powers, privileges, terms, conditions, provisions, exceptions, restrictions, reservations, and provisoes in the said Acts and hereinafter contained: NOW KNOW YE, that in consideration of the premises and of the rent hereby reserved and of the payment of the rent payable under the said Acts for the said land, subject to the condition of Occupation as defined by the said Acts

WE, in pursuance of the said Acts DO HEREBY, for Us, Our Heirs and Successors, Demise and Lease unto the said TRISTRAM PERROTT ACTON and CONSTANCE ELIZABETH ANNIE ACTON, as tenants in common in equal interests (hereinafter with their Successors in title designated "the Lessees"), and their lawful Assigns, ALL that parcel of Land described in the Schedule endorsed on these presents, TO HOLD the same unto the Lessee and their lawful Assigns, for and during the term of Thirty Years, to be computed from the First day of January in the year One thousand nine hundred and sixty-nine with, under, and subject to the reservations hereinafter particularly mentioned, and with, under, and subject to the rights, powers, privileges, terms, conditions, provisions, exceptions, restrictions, reservations, and provisoes referred to, contained or prescribed in and by the said Acts, "*The Mining on Private Land Acts,* 1909 *to* 1965" and "*The Petroleum Acts,* 1923 *to* 1967," or any Regulations made or which may hereafter be made under the aforesaid Acts, or any of them: YIELDING AND PAYING unto Us, Our Heirs and Successors, subject to the provisions of the said Acts, on or before the Thirty-first day of March, in each and every year during the said term, the yearly rent or sum of One thousand four hundred and sixty-one dollars ninety-five cents: and of the Purchase Price of Timber for the first ten years of the said term the annual instalment of Thirty-three dollars

such payments to be made at the Office in Brisbane of the Department of Lands, or at any District Land Office, in Our said State, or at such other place as may from time to time be appointed by the Governor of Our said State in Council: PROVIDED ALWAYS AND WE DO HEREBY RESERVE unto Us, Our Heirs and Successors, all Gold and Minerals (the term "Minerals" to have the same meaning as in "*The Mining on Private Land Acts,* 1909 *to* 1965"), on and below the surface of the said Land, and all Mines of Gold and Minerals, on and below the surface of the said Land: AND WE DO HEREBY ALSO RESERVE unto Us, Our Heirs and Successors, and to such persons as shall from time to time be duly authorised by Us in that behalf during the term of the

STAMP DUTIES OFFICE
24 JUL 1969
BRISBANE

JUL-24-69 15121 03 150***0.00
DUTY STAMP
QUEENSLAND STAMP DUTIES Commissioner

© The State of Queensland (Environment and Resource Management) 2009

7623-2

said Lease, the free right and privilege of access, including ingress, egress, and regress, into, upon, over, and out of the said Land, for the purpose of searching for or working Gold and Minerals, or any of them, or Mines of Gold and Minerals, or any of them, in any part of the said Land: AND WE DO HEREBY ALSO RESERVE unto Us, Our Heirs and Successors, all Petroleum (the term "Petroleum" to have the same meaning as in *"The Petroleum Acts,* 1923 *to* 1967"), on or below the surface of the said Land: AND ALSO all rights of access for the purpose of searching for and for the operations of obtaining Petroleum in any part of the said Land: AND ALSO all rights of way for access and for pipe lines and other purposes requisite for obtaining and conveying Petroleum in the event of Petroleum being obtained in any part of the said Land: AND WE DO HEREBY ALSO RESERVE unto Us, Our Heirs and Successors, all Helium found in association with Petroleum in any part of the said Land: AND WE DO FURTHER RESERVE the right of any person duly authorised in that behalf by the Governor of Our said State in Council at all times to go upon the said Land, or any part thereof, for any purpose whatsoever, or to make any survey, inspection, or examination of the same.

IN TESTIMONY WHEREOF, We have caused this Our Lease to be sealed with the Seal of Our said State.

WITNESS Our Trusty and Well-beloved His Excellency the Honourable SIR WILLIAM GEORGE MACK, *Knight Commander of the Most Excellent Order of the British Empire, Chief Justice of the State of Queensland, and Administrator of the Government of the said State*

~~*WITNESS Our Trusty and Well-beloved His Excellency the Honourable* SIR ALAN JAMES MANSFIELD, *Knight Commander of Our Most Distinguished Order of Saint Michael and Saint George, Governor in and over Our State of Queensland*~~ *and its Dependencies, in the Commonwealth of Australia, at Government House, Brisbane, in Queensland aforesaid, this* first *day of* May, *in the* eighteenth *year of Our Reign and in the year of Our Lord One thousand nine hundred and sixty-* nine.

SCHEDULE

Register No. of Selection 12/2418 **Clermont District**

County Talbot **Parish** Girrah **Portion** One and Two

Area ~~Twenty-five thousand and sixty-two acres~~ 10140·392 ha

Lots 1 & 2 on Plan Tb 299

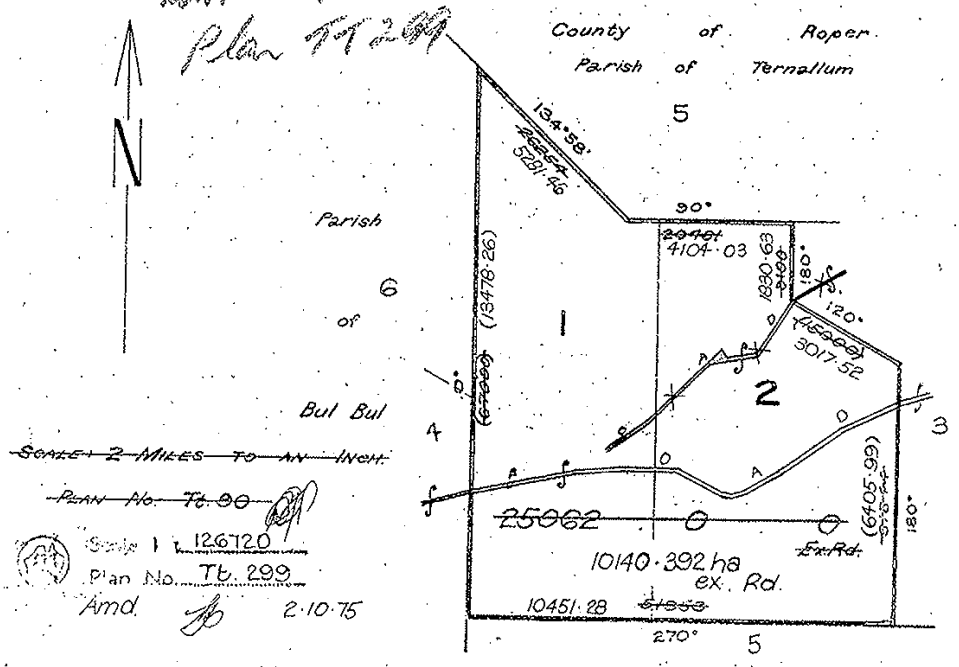

7623-2

Transfers, Mortgages, Etc., Registered

7623-2

Transfers, Mortgages, Etc., Registered (continued)

Consequent upon the inclusion and exclusion of areas of road in and from ..... the within-described Holding the area thereof has been amended to 10140.392 ha and the annual rental to $1,461.61 as from 1.4.1975. The purchasing price is also amended to $43,850.55.

Registrar of Dealings

In terms of Metric Conversion Act 1972 the area of the within-described holding is converted to 10140.392 ha

Registrar of Dealings

IN terms or Regulation 41A.(1) of the Land Regulations. the description of the Land comprised in the within lease is amended to lot 51 & 2 on plan TT 299

Registrar of Dealings

Tristram Perrott Acton, Constance Elizabeth Annie Acton, John Perrott Acton and William John Acton as tenants in common in the interests of 5/100, 5/100, 45/100 and 45/100 respectively are now the registered lessees of the withindescribed holding.

TRANSFER No. 700536560
PRODUCED 6 MAR 1995
REGISTERED 13 JUL 1995
REGISTRAR OF TITLES

TRANSFER of the lessee's interest in the withindescribed holding to TRISTRAM PERROTT ACTON, CONSTANCE ELIZABETH ANNIE ACTON and WILLIAM JOHN ACTON as tenants in common in the interests of 3/10ths, 5/10ths and 2/10ths respectively

Registered: 19 FEB 1992

Registrar of Dealings

TRANSFER of the lessee's interest in the withindescribed holding to TRISTRAM PERROTT ACTON, CONSTANCE ELIZABETH ANNIE ACTON, WILLIAM JOHN ACTON and JOHN PERROTT ACTON as tenants in common in the interests of 3/10ths, 3/10ths, 2/10ths and 2/10ths respectivey

Registered: 19 FEB 1992

Registrar of Dealings

IN pursuance of the provisions of the Acquisition of Land Act 1967-1977 and the Electricity Act 1976-1982 Easements A in portion 1, B in portion 2 and C in portion 2 have been taken by and shall vest in The Queensland Electricity Generating Board over areas of 34.63ha, 19.71ha and 56.09ha through the within-described holding, as shown on plan Lt.417 deposited in the Department of Mapping and Surveying for a purpose of the Electricity Act 1976-1982 as from 27th October 1984 Proclamation dated 25th October 1984.

R/291

Registrar of Dealings.

Mortgage No. 209868 from Tristram Perrott acton, Constance Elizabeth Annie Acton, William John Acton and John Perrott Acton to NATIONAL AUSTRALIA BANK LIMITED

securing advances as therein set forth.

Registered. 28 SEP 1995

Registrar of Dealings

Govt. Printer, Brisbane

C

[Form 3] 81.7

VOL:C 478 FOLIO:031

30478031

QUEENSLAND

Deed of Grant of Land

Under the Provisions of Section 9 of the Land Act 1962–1978

Elizabeth the Second, by the Grace of God, Queen of Australia, and Her other Realms and Territories, Head of the Commonwealth:—

To all to whom these Presents shall come, Greeting:

Whereas in pursuance of the provisions of Section 9 of the *Land Act* 1962–1978

QUEENSLAND COAL MINING COMPANY LIMITED

the Owner of the Land hereinafter mentioned, has surrendered to Us All that Parcel of land in Our State of Queensland containing by admeasurement 5852.159 Hectares

be the same more or less, situated in the County of TALBOT Parish of LILYVALE PORTION FOUR

being the whole of the land contained in Deed of Grant Volume C426.Folio 235 which was surrendered on the Ninth day of October 1980 in consideration that a new Deed of Grant with the description hereinafter contained should issue: NOW KNOW YE that for the considerations aforesaid, and in further consideration of the Quit-Rent hereinafter reserved, WE, with the advice of the Executive Council of Our said State, have granted, and for Us, Our Heirs and Successors, do hereby grant unto the said

QUEENSLAND COAL MINING COMPANY LIMITED, its Successors

and Assigns, subject to the several and respective Reservations hereinafter mentioned,

All That Parcel of Land in Our said State,

containing by admeasurement 5852.159 HECTARES

be the same more or less, situated in the County of TALBOT Parish of LILYVALE PORTION FOUR

as delineated on plan of Survey catalogue No. Tt.191 deposited in the Office of the Surveyor-General and as shown edged red on diagram hereon with all the Rights and Appurtenances whatsoever thereto belonging. To Hold unto the said

QUEENSLAND COAL MINING COMPANY LIMITED, its Successors

and Assigns for ever, Yielding and paying therefor Yearly unto Us, Our Heirs and Successors, the Quit-Rent of One Peppercorn for ever, if demanded: But Subject Nevertheless to the several Conditions and Reservations contained in and declared by the Laws of Our said State in that behalf, and to the Reservations and Conditions set forth in the said Deed of Grant No. C426 Folio 235 to the Land so surrendered:

IN TESTIMONY WHEREOF, We have caused this Our Grant to be Sealed with the Seal of Our said State.

WITNESS Our Trusty and Well-beloved His Excellency Commodore SIR JAMES MAXWELL RAMSAY, *Knight Commander of the Most Distinguished Order of Saint Michael and Saint George, Commander of the Most Excellent Order of the British Empire, upon whom has been conferred the Decoration of the Distinguished Service Cross, and Commodore in the Royal Australian Navy (Retired), Governor in and over the State of Queensland and its Dependencies in the Commonwealth of Australia, at Government House, Brisbane, in Queensland aforesaid, this* Nineteenth *day of* February, *in the ~~twenty-~~* thirtieth *year of Our Reign and in the year of Our Lord One thousand nine hundred and* eighty-one.

ENTERED as Country *Land in the Register Book, Vol.* 456 *Folio* 25 *in the Office of the Surveyor-General, Queensland, this* Twenty-fifth *day of* February *, 19* 81.

SURVEYOR-GENERAL.

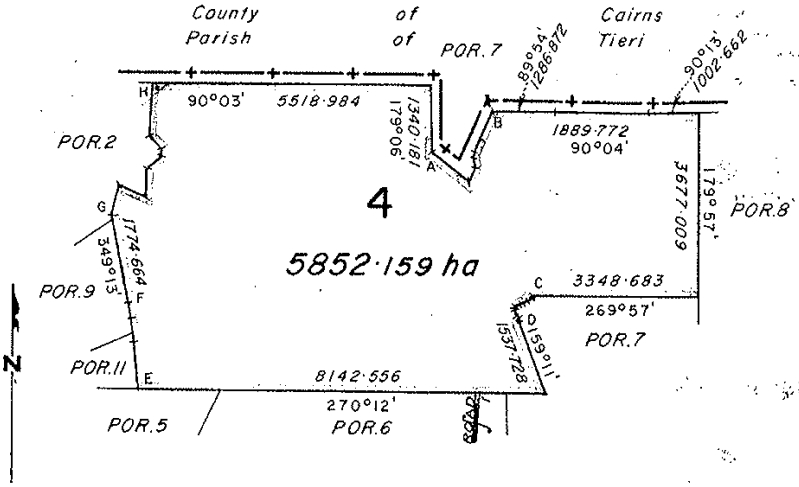

A	126°27'	944·926	
	22°46'	288·877	
	348°22'	175·418	
	21°54'	126·494	
	21°57'	902·238	B
C	186°43'	53·551	
	239°05'	90·123	
	244°17'	94·147	
	249°31'	80·568	
	254°48'	63·851	
	207°32'	40·978	
	179°48'	31·02	
	159°44'	134·38	
	152°0'	67·432	
	169°45'	62·241	D
E	355°12'	941·084	
	350°38'	468·198	
	351°38'	318·489	F
G	10°18'	615·594	
	114°04'	607·145	
	2°40'	598·797	
	49°33'	338·727	
	10°46'	154·075	
	314°45'	362·364	
	2°40'	1059·954	H

Plan Cat. No. Tt.191

Scale 1:100 000

ENTERED in the Register Book, Vol. C478 *Folio* 31 *this* 6th *day of* April *, 19* 81

DEP. REGISTRAR OF TITLES. (CENTRAL DISTRICT)

84800/1/80—500—Govt. Printer, Qld.
8551

© The State of Queensland (Environment and Resource Management) 2009

Attention is drawn to the provisions of Section 147A of "The Land Acts, 1962 to 1975", relating to transfer.

BY PLAN CAT. No. 13901 the within land is subdivided into Lots 1 and 2 and Easement A on Lot 2 as surveyed

No. C 423111 PRODUCED 17 Sep 1981

at 2.11 p.m. REGD. 23 DEC 1981

REFERENCE TO NEW TITLES

DEP. REGISTRAR OF TITLES

VOL. C490 FOL. 772 78 (Local District)

[Form 1.1]

Title Reference: 40018956

QUEENSLAND

DEED OF GRANT OF LAND

40018956

Land Act 1994

Elizabeth the Second, by the Grace of God, Queen of Australia, and Her other Realms and Territories, Head of the Commonwealth:-

TO ALL TO WHOM THESE PRESENTS SHALL COME, GREETING:

WE, with the advice of the Executive Council, under the Land Act 1994, grant in fee simple all that parcel of land described in Schedule 1 to the person described in Schedule 2,

SUBJECT TO the reservations and conditions specified, and such other reservations and conditions as may be contained in and declared by the laws of the State.

Specified Reservations -

(a) All minerals (as defined by the Mineral Resources Act 1989) on and below the surface of the land

(b) The right of access for the purpose of searching for and working any mines (as defined by the Mineral Resources Act 1989) in any part of the land

(c) All petroleum (as defined by the Petroleum Act 1923) on and below the surface of the land

(d) All rights of access for the purpose of searching for and for the operations of obtaining petroleum in any part of the land, and all rights of way for access and for pipelines and other purposes requisite for obtaining and conveying petroleum in the event of petroleum being obtained in any part of the said land

(e) All quarry material (as defined by the Forestry Act 1959) on and below the surface of the land

Specified Conditions -

(a) The provisions of Section 174(1) of the Land Act 1994 apply to a transfer of the whole or part of the land

IN TESTIMONY WHEREOF, WE have caused this OUR grant to be sealed with the Seal of the State of Queensland

WITNESS Our Trusty and Well-beloved His Excellency Major General Peter Arnison, Officer of the Order of Australia, Governor in and over the State of Queensland and its Dependencies, in the Commonwealth of Australia at Government House, Brisbane, in Queensland aforesaid, this 4th day of March, in the 48th Year of Our Reign and in the year of Our Lord 1999.

SCHEDULE 1 - DESCRIPTION OF LAND

Lot/Plan	County	Parish
1/TT299	TALBOT	GIRRAH
2/TT299	TALBOT	GIRRAH

Peter Arnison

Area 10140.392 Ha.

Note: For details of description, dimensions and marking of boundaries refer to plan mentioned above.

SCHEDULE 2 - GRANTEE

TRISTRAM PERROTT ACTON, CONSTANCE ELIZABETH ANNIE ACTON, WILLIAM JOHN ACTON AND JOHN PERROTT ACTON AS TENANTS IN COMMON IN THE SHARES OF 5/100, 5/100, 45/100 AND 45/100 RESPECTIVELY

Department of Natural Resources Reference: 1999/000517
Previous Title Ref : 17623002

New Title Ref: 40018956

© The State of Queensland (Environment and Resource Management) 2009

30597248 V0 See ATS for Status Page 1 of 2

M2—Govt. Printer, Qld

CERTIFICATE OF TITLE

14830
Dealing No.: C590712N

Vol. C 597 Fol. 248

(Page 1)

QUEENSLAND

VOL:C 597 FOLIO:248

30597248

Previous Title:
Vol. C587 Fol. 156

Issued: 2 March, 1990

I certify that the person described in the First Schedule is the registered proprietor of the undermentioned estate in the land within described subject nevertheless to such easements encumbrances and interests as are shown in the Second Schedule.

Witness: J Wellman

B.A. McMahon

Local Deputy Registrar of Titles.
(Central District)

REGISTRAR OF TITLES REGISTRY QUEENSLAND

ESTATE AND LAND

Estate in Fee Simple in Lot 3 on RP618509 County of Talbot Parish of Lilyvale Containing 4104.232 hectares Exclusive of 22.5 hectares for Lot 1 on RP613901

FIRST SCHEDULE

~~BHP MINERALS LIMITED, AUSTRALIAN MUTUAL PROVIDENT SOCIETY, PANCONTINENTAL MINING LIMITED, UTAH QUEENSLAND COAL LIMITED, BOWEN BASIN MINERALS PROPRIETARY LIMITED, QCT INVESTMENT PTY LTD, QCT MINING PTY LTD and MITSUBISHI DEVELOPMENT PTY LTD as tenants in common in a 4655/10000 parts or shares, a 861/10000 parts or shares, a 300/10000 parts or shares, a 850/10000 parts or shares, a 256/10000 parts or shares, a 1200/10000 parts or shares, a 1578/10000 parts or shares and a 300/10000 parts or shares respectively~~

SECOND SCHEDULE

1. Rights and interests reserved to the Crown by Deed of Grant Volume C426 Folio 235 (Por.4)
2. Easement No.C423113 to The Queensland Electricity Generating Board over Easement A on RP613901 Produced 17 September 1981 Registered 27 January 1982
3. Easement No.C435206 to Lot 8 on Tt191 over Easement C on RP614470 Produced 28 April 1982 Registered 22 July 1982
4. Easement No.C582525W by Resumption is taken by Queensland Electricity Commission over Easement E on RP617942 Produced 5 October 1989 Registered 23 February 1990
5. Lease No.C589669J of part of the land to Australian Telecommunications Corporation from 1 July 1981 to 30 June 1991 Produced 12 February 1990 Registered 23 February 1990

NOTE: ENTRIES RULED THROUGH AND AUTHENTICATED BY THE SEAL OF THE REGISTRAR OF TITLES ARE CANCELLED
PERSONS ARE CAUTIONED AGAINST ALTERING OR ADDING TO THIS CERTIFICATE OR ANY NOTIFICATION HEREON
FOR DETAILS OF DESCRIPTION, DIMENSIONS AND MARKING OF BOUNDARIES REFER TO SURVEY PLAN REFERRED TO ABOVE.

© The State of Queensland (Environment and Resource Management) 2009

Fol. 248 Vol. 597 (Page 2 of 2 Pages)

FIRST SCHEDULE (continued)

REGISTERED PROPRIETOR	INSTRUMENT NATURE	INSTRUMENT NUMBER	INSTRUMENT PRODUCED	RECORDED
BHP Minerals Limited, Australian Mutual Provident Society, Pancontinental Mining Limited, BHP Queensland Coal Limited, Bowen Basin Minerals Proprietary Limited, QCT Investment Pty. Ltd., QCT Mining Pty Ltd and Mitsubishi Development Pty. Ltd. as tenants in common in the shares of 4655/10000, 861/10000, 300/10000, 850/10000, 256/10000, 1200/10000, 1578/10000 and 300/10000 respectively	Req/Ch Name	C659941V	30NOV1992	31 MAR 1993
BHP Minerals Limited, Australian Mutual Provident Society, Pancontinental Coal Pty Limited, BHP Queensland Coal Limited, Bowen Basin Minerals Proprietary Limited, QCT Investments Pty Ltd, QCT Mining Pty Ltd and Mitsubishi Development Pty Ltd as tenants in common in the shares of 4655/10000, 861/10000, 300/10000, 850/10000, 256/10000, 1200/10000, 1578/10000 and 300/10000 respectively	Tfr	C663378X	11JAN1993	15 APR 1993

SECOND SCHEDULE (continued)

INSTRUMENT NATURE	INSTRUMENT NUMBER	INSTRUMENT PRODUCED	PARTICULARS	RECORDED	CANCELLATION INSTRUMENT NUMBER	CANCELLATION INSTRUMENT PRODUCED	CANCELLATION INSTRUMENT RECORDED
Req/Vest	C629653W	7NOV1991	Easement No. C423113 is vested in Queensland Electricity Commission	11 NOV 1991			
Req/Vest	C632272B	13DEC1991	Easement No. C423113 is vested in The Capricornia Electricity Board	7 JAN 1992			
Lease	C656455N	22OCT1992	of part of the land to Australian and Overseas Telecommunications Corporation Limited from 1 July 1991 to 30 June 2001	12 NOV 1992			

NOTE: ENTRIES RULED THROUGH AND AUTHENTICATED BY THE SEAL OF THE REGISTRAR OF TITLES ARE CANCELLED.

* Dealings with this Lease will be Recorded on the Original Lease only instead of on this Certificate of Title.

CURRENT STATE TENURE SEARCH

ENVIRONMENT AND RESOURCE MANAGEMENT, QUEENSLAND

Request No: 7428290
Search Date: 03/09/2009 15:32

Title Reference: 40008706
Date Created: 10/12/1996

DESCRIPTION OF LAND

Tenure Reference: PPL 0/208003

LOT 1 CROWN PLAN 825707

Exclusive of SP113018,RP890875,SP108584,SP112704,SP112705,SP112707,
SP112708,SP112709,SP112710,SP112706,CP827238,CP827239,
CP827240,CP827241,CP827242,CP827243,CP827244,CP827245,
CP827246,CP827247,RP911804,RP911805,CPSL12206,CPSL12216,
CPSL12217,CP PO20,CP827110,CP827112,CP827113,CP827114,
CP827115,CP827116,CP827117,CP827118,CP827119,CP827120,
CP827211,SP102367,SP102368,CP827170,CP827171,CP827172,
CP827173,CP827174,CP827175,CP827176,CP827177,CP827034,
SP112666,CP827298,SP112669,CP827282,CP827284,CP827285,
CP827286,CP827287,CP827288,CP827289,CP827290,CP827291,
CP827292,CP827299,CP827302,SP104988,CP827281,SP104992,
SP112668,SP112670,CP827300,CP827280,CP827294,CP827295,
CP827297,CP827301,SP104989,SP104990,SP104991,SP105001,
SP112667,SP104920,SP104921,SP104922,SP104923,SP104924,
SP104925,SP104926,SP104927,SP104928,SP104929,SP104930,
CP827073,CP827075,CP827076,CP827077,CP827079,CP827080,
CP827081,CP827082,CP827083,CP827084,CP827085,CP827086,
CP827182,CP827183,CP827184,CP827188,CP827189,CP827190,
CP827191,SP102247,SP109383,SP109384,SP109387,SP109380,
SP109381,SP109382,SP109385,SP109386,SP109388,SP112712,
SP112714,CP827139,CP827142,SP102292,SP102293,CP827122,
CP827124,CP827128,CP827129,CP827130,CP827131,CP827133,
CP827138,CP827140,CP827141,CP827143,CP827145,CP827147,
CP827148,CP827149,CP827150,CP827151,CP827152,CP827153,
CP827155,SP108241,CP827011,CP827013,CP827001,CP827002,
CP827003,CP827004,CP827005,CP827006,CP827007,CP827008,
CP827009,CP827010,CP827012,CP827014,CP827015,CP827016,
CP827017,CP827018,CP827019,CP827020,CP827021,CP827022,
CP827023,CP827024,CP827265,CP827267,CP827268,CP827270,
CP827271,CP827272,CP827273,CP827274,CP827275,CP827276,
CP827277,CP827278,CP827279,SP104948,CP827349,CP827338,
CP827339,CP827340,CP827341,CP827342,CP827343,CP827344,
CP827346,CP827347,CP827348,CP827350,CP827351,CP827352,
CP827353,SP104949,SP109398,SP109399,SP109400,SP109396,
SP109397,SP104995,SP104997,SP104993,SP104994,SP104996,
CP827248,CP827249,CP827250,CP827251,CP827252,CP827253,
CP827254,CP827255,CP827256,CP827257,CP827258,CP827259,
CP827260,CP827261,SP104931,SP104932,SP104934,SP104935,
SP104936,SP104937,SP104938,SP104939,SP104940,SP104942,
SP104943,SP104944,SP104945,SP104946,SP108304,SP108305,
SP108306,SP108307,SP108308,SP108310,SP108313,SP108314,
SP108317,SP108318,SP108319,CP827097,CP827098,CP827100,
CP827101,CP827102,CP827103,CP827104,CP827105,CP827106,
CP827107,CP827108,SP104965,SP104980,SP104987,SP104985,

CURRENT STATE TENURE SEARCH

ENVIRONMENT AND RESOURCE MANAGEMENT, QUEENSLAND

Request No: 7428290
Search Date: 03/09/2009 15:32

Title Reference: 40008706
Date Created: 10/12/1996

DESCRIPTION OF LAND

SP104984,SP104982,SP104981,SP104979,SP104978,SP104976,
SP104975,SP104974,SP104973,SP104972,SP104970,SP104969,
SP104968,SP104967,SP104966,SP104903,SP104904,SP104905,
SP104915,SP104906,SP104907,SP104908,SP104909,SP104910,
SP104912,SP104914,SP117109,SP117110,SP117111,SP117112,
SP117113,SP117114,SP117115,SP117116,SP117117,SP117118,
SP117119,SP113985,SP113986,SP113987,SP113988,SP113989,
SP113990,SP113991,SP113992,SP113993,SP113994,SP113995,
SP113996,SP113997,SP113998,SP113999,SP114000,SP122509,
SP122005,SP104916,SP104917,SP104918,SP108271,SP108273,
SP102258,SP102259,SP102260,SP102261,SP102262,SP102263,
SP102264,SP102265,SP102266,SP102267,SP102268,SP102269,
SP102270,SP102271,SP102272,SP102273,SP114002,SP122299,
SP122300,SP122301,SP122302,SP122102,SP122108,SP122103,
SP122107,SP122101,SP122105,SP122106,SP122104,SP122109,
SP122110,SP122100,SP116413,SP116414,SP116415,SP116416,
CP827157,CP827158,CP827159,CP827160,CP827161,CP827162,
CP827163,CP827164,SP105842,SP113921,SP102242,SP102243,
SP102246,SP109436,SP125674,SP121967,SP121968,SP121969,
SP121970,SP125671,SP121971,SP121972,SP121974,SP121975,
SP121976,SP121977,SP121978,SP121979,SP124228,SP121981,
SP121982,SP125667,SP121983,SP125672,SP125673,SP125675,
CP827040,CP827135,CP827195,CP827196,CP827197,CP827200,
CP827201,CP827202,CP827204,CP827205,CP827206,CP827207,
CP827208,CP827209,CP827210,CP827215,CP827216,CP827217,
CP827218,CP827219,CP827220,CP827221,CP827222,CP827223,
CP827224,CP827225,CP827226,CP827227,CP827229,CP827232,
CP827233,CP827235,CP827236,SP104959,SP104960,SP104961,
SP104962,SP104963,SP104964,SP104998,SP104999,CP827078,
CP827087,CP827303,CP827304,CP827305,CP827306,CP827307,
SP129803,SP129804,SP129806,SP129807,SP130183,RP840942,
SP116403,SP116404,SP116405,SP116406,SP116407,SP116408,
SP116409,SP116410,SP116411,SP116412,SP116986,SP123296,
SP123298,SP116397,SP116398,SP116400,SP116401,SP116402,
SP130030,SP130031,SP130032,SP130033,SP130034,SP130035,
SP130036,SP130037,SP130038,SP130039,SP130040,SP133477,
SP130041,SP130042,SP129847,SP129854,SP129846,SP129862,
SP129863,SP134380,SP129848,SP129849,SP129850,SP129851,
SP129852,SP129853,SP129855,SP129856,SP129857,SP129858,
SP129859,SP129860,SP129861,SP122182,SP122183,SP122184,
SP122185,SP122186,SP122187,SP122189,SP129242,SP108242,
SP108243,SP108244,SP108245,SP108246,SP108248,SP108250,
SP108253,SP108254,SP108255,SP108255,SP108256,SP108257,
SP108258,SP108259,SP108260,SP108261,SP108262,SP108263,
SP108264,SP108265,SP108266,SP108267,SP108268,SP108269,
SP113922,SP113924,CP827043,CP827088,CP827089,CP827090,
CP827092,CP827094,CP827094,CP827095,CP827096,CP827121,
SP121954,SP122050,SP122051,SP122052,SP122054,SP122055,
SP122056,SP122057,SP122059,SP122060,SP122061,SP122062,

CURRENT STATE TENURE SEARCH

ENVIRONMENT AND RESOURCE MANAGEMENT, QUEENSLAND

Request No: 7428290
Search Date: 03/09/2009 15:32

Title Reference: 40008706
Date Created: 10/12/1996

DESCRIPTION OF LAND

SP122063,SP122064,SP122065,SP122066,SP122067,SP121557,
SP121558,SP121559,SP121560,SP121561,SP121562,SP121563,
SP121564,SP121565,SP121566,SP121567,SP121568,SP113983,
SP119217,SP119218,SP119219,SP119220,SP119221,SP119222,
SP119224,SP119225,SP119226,SP119227,SP119228,SP119229,
SP119230,SP119231,SP119232,SP119233,SP119234,SP119236,
SP119235,SP119237,SP119238,SP119239,SP119240,SP119241,
SP119243,SP119244,SP119245,SP119246,SP119247,SP119248,
SP119249,SP119250,SP119251,SP119252,SP119253,SP119254,
SP119255,SP119256,SP119257,SP119258,SP119259,SP119260,
SP119261,SP119262,SP119263,SP121319,SP122573,SP130176,
SP130177,SP130178,SP136440,SP113955,SP129904,SP129971,
SP130071,SP130072,SP130073,SP130074,SP130075,SP130076,
SP130077,SP130079,SP130080,SP130081,SP130082,SP130083,
SP130084,SP130085,SP130086,SP130087,SP130088,SP130089,
SP130090,SP130091,SP130092,SP130093,SP130094,SP130095,
SP130096,SP130097,SP130098,SP130099,SP130100,SP130101,
SP130102,SP130103,SP130104,SP130105,SP130106,SP130107,
SP136439,SP121964,SP121965,SP112688,SP112689,SP112690,
SP112691,SP112692,SP117092,SP117093,SP117094,SP117095.
SP117097,SP113967,SP113969,SP113970,SP113971,SP113972,
SP117856,SP120723,SP123041,SP152297,SP122012,SP122013,
SP122014,SP122015,SP122016,SP122017,SP122018,SP122019,
SP122020,SP109401,SP109402,SP109403,SP138494,SP109404,
SP109405,SP109406,SP109407,SP109408,SP109409,SP109410,
SP109411,SP109412,SP109413,SP109414,SP109415,SP109416,
SP109417,SP109418,SP109419,SP109420,SP109421,SP109422,
SP109423,SP109424,SP109425,SP109426,SP109427,SP109428,
SP109429,SP144328,SP109430,SP109431,SP109432,SP109433,
SP109434,SP109435,SP118731,SP122003,SP122031,SP122376,
SP122377,SP122378,SP131508,SP129973,SP129974,SP129977,
SP129980,SP129981,SP129982,SP137515,SP122241,SP122242,
SP122243,SP122244,SP130894,SP122246,SP122247,SP131469,
SP122248,SP122249,SP122250,SP122251,SP122252,SP122253,
SP130896,SP122254,SP122255,SP122256,SP122257,SP122258,
SP122258,SP122259,SP122260,SP122261,SP122262,SP122263,
SP122264,SP122265,SP122266,SP122267,SP130574,SP122268,
SP122269,SP122270.SP122271,SP122272,SP122273,SP122274,
SP122275,SP122276,SP122277,SP122278,SP122279,SP122280,
SP122281,SP122282,SP122283,SP122284,SP122285,SP122286,
SP122287,SP122288,SP122289,SP122290,SP122291,SP122292,
SP122293,SP122294,SP122296,SP122297,SP122298,SP131468,
SP130180,SP130572,SP140246,SP117087,SP119277,SP119278,
SP119279,SP119280,SP119281,SP119282,SP119283,SP119284,
SP117069,SP117070,SP117071,SP117072,SP117073,SP117074,
SP117075,SP117076,SP117079,SP117080,SP117081,SP134000,
SP133996,SP129741,SP129742,SP129743,SP129744,SP129745,
SP129746,SP129747,SP129748,SP129749,SP129750,SP129751,
SP129752,SP129753,SP129754,SP129756,SP129757,SP129758,

CURRENT STATE TENURE SEARCH

ENVIRONMENT AND RESOURCE MANAGEMENT, QUEENSLAND

Request No: 7428290
Search Date: 03/09/2009 15:32

Title Reference: 40008706
Date Created: 10/12/1996

DESCRIPTION OF LAND

SP129759,SP129760,SP129761,SP129762,SP129763,SP129764,
SP129765,SP129766,SP129767,SP129768,SP129769,SP129770,
SP129771,SP129772,SP129773,SP129774,SP129775,SP129776,
SP129777,SP129778,SP129779,SP129780,SP129781,SP129782,
SP129783,SP129784,SP129785,SP113914,SP113915,SP113916,
SP113917,SP113918,SP113919,SP117127,SP122034,SP122035,
SP122036,SP122037,SP122038,SP122039,SP122040,SP122041,
SP122042,SP122043,SP122044,SP122045,SP122046,SP122047,
SP122048,SP122049,SP117133,SP117134,SP117135.SP117136,
SP117137,SP117138,SP117139,SP117140,SP117141,SP117142,
SP117143,SP117144,SP117144,SP117145,SP117146,SP117147,
SP117148,SP121410,SP121744,SP121745,SP139285,SP116391,
SP116392,SP116393,SP116394,SP116396,SP138490,SP122295,
SP122380,SP122381,SP122382,SP122383,SP122384,SP122385,
SP122386,SP122387,SP122388,SP122389,SP122390,SP122391,
SP122392,SP122393,SP122394,SP122395,SP122396,SP122397,
SP122398,SP122399,SP122400,SP122401,SP122402,SP122403,
SP122404,SP122405,SP122406,SP122407,SP122408,SP122409,
SP122410,SP122411,SP122412,SP122413,SP122414,SP122415,
SP122416,SP122417,SP122418,SP122419,SP122420,SP122421,
SP122422,SP122423,SP122424,SP122425,SP122426,SP122427,
SP122428,SP122429,SP122430,SP122431,SP122432,SP122433,
SP122434,SP122435,SP122436,SP122437,SP130181,SP117098,
SP117099,SP117100,SP117101,SP117102,SP117103,SP117104,
SP117105,SP117106,SP117107,SP117108,CP827039,CP827057,
CP827058,CP827059,CP827060,CP827061,CP827062,CP827063,
CP827064,CP827065,CP827066,CP827067,CP827068,CP827069,
CP827070,CP827071,CP827169,CP909422,SP139284,SP122191,
SP122192,SP122193,SP129453,SP122194,SP122195,SP122196,
SP122197,SP122198,SP122199,SP122200,SP122201,SP122202,
SP122203,SP122204,SP122205,SP122206,SP122207,SP122208,
SP122209,SP122457,SP129452,SP122027,SP122028,SP122029,
SP122030,SP122032,SP122033,SP112656,SP112657,SP112658,
SP112659,SP112660,SP112661,SP112662,SP112663,SP112664,
SP140145,SP140146,SP140147,SP108324,SP108325,SP108326,
SP108327,SP108328,SP108329,SP108330,SP109343,SP109344,
SP109345,SP109346,SP109347,SP109348,SP109349,SP109350,
SP109351,SP109352,SP109353,SP109354,SP109355,SP109356,
SP109357,SP109358,SP109359,SP109360,SP109361,SP109362,
SP109363,SP109364,SP109365,SP109366,SP109367,SP109368,
SP109369,SP109370,SP109371,SP109372,SP109013,SP109373,
SP109374,SP109375,SP109376,SP109377,SP109378,SP109379,
SP109437,SP109844,SP129890,SP109389,SP109390,SP109392,
SP109393,SP109394,SP122212,SP122213,SP122214,SP122215,
SP122217,SP122218,SP122219,SP122220,SP122221,SP122222,
SP122223,SP122224,SP122225,SP122226,SP122227,SP122245,
SP122450,SP122536,SP145674,SP149635,SP122228,SP122229,
SP122230,SP122231,SP122232,SP122233,SP122234,SP122235,
SP122236,SP122235,SP130182,SP130184,SP130185,SP130190,

CURRENT STATE TENURE SEARCH

ENVIRONMENT AND RESOURCE MANAGEMENT, QUEENSLAND

Request No: 7428290
Search Date: 03/09/2009 15:32

Title Reference: 40008706
Date Created: 10/12/1996

DESCRIPTION OF LAND

SP139282,SP122304,SP122305,SP122306,SP122307,SP122308,
SP122309,SP122310,SP122311,SP131861,SP131862,SP129983,
SP129984,SP129985,SP129986,SP129987,SP129988,SP129989,
SP129990,SP129991,SP129992,SP129993,SP129994,SP129995,
SP129996,SP129997,SP129998,SP135186,SP135193,SP135195,
SP122438,SP122439,SP122440,SP122441,SP122442,SP122442,
SP122443,SP122444,SP122445,SP122446,SP122447,SP122448,
SP122449,SP105726,SP114001,SP116445,SP112747,SP112745,
SP112743,SP112741,SP112733,SP112732,SP108240,SP108236,
SP108235,SP108234,SP108233,SP116164,SP116165,SP117120,
SP117121,SP117122,SP117123,SP117124,SP117125,SP117126,
SP119387,SP117129,SP117130,SP117131,SP117132,SP129891,
SP129892,SP129893,SP129894,SP129895,SP129896,SP129897,
SP129898,SP129899,SP129901,SP129902,SP129903,SP129905,
SP129906,SP129907,SP129908,SP129909,SP129910,SP129911,
SP129912,SP129913,SP129914,SP129915,SP129916,SP129918,
SP129919,SP129920,SP129921,SP129922,SP129923,SP129924,
SP129925,SP129926,SP129927,SP129929,SP129931,SP129932,
SP129933,SP129935,SP129936,SP129937,SP116442,SP123973,
SP119264,SP119265,SP119266,SP119267,SP119268,SP119269,
SP119270,SP119271,SP119272,SP119273,SP119274,SP119275,
SP122771,SP122772,SP122773,SP108321,SP116418,SP116419,
SP116420,SP116421,SP116422,SP116423,SP116424,SP116424,
SP116425,SP116426,SP116427,SP116428,SP116430,SP116431,
SP116432,SP116433,SP116434,SP116435,SP116436,SP116437,
SP116438,SP116439,SP116440,SP116441,SP121474,SP121475,
SP121476,SP121477,SP121478,SP121479,SP121480,SP121481,
SP121482,SP113927,SP113928,SP113929,SP113930,SP113931,
SP113932,SP113933,SP113934,SP113935,SP113936,SP113937,
SP113938,SP113939,SP113940,SP113941,SP113942,SP129830,
SP129831,SP129832,SP129834,SP129835,SP129836,SP129837,
SP129838,SP129839,SP129840,SP129841,SP129842,SP129843,
SP129844,SP136842,SP129845,SP136444,SP136445,SP136446,
SP136447,SP136448,SP136449,SP136450,SP136451,SP136452,
SP137876,SP121570,SP121571,SP121572,SP121573,SP121944,
SP130139,SP130140,SP130141,SP130142,SP130143,SP130144,
SP130145,SP130146,SP130147,SP130148,SP130149,SP130150,
SP130151,SP130152,SP130153,SP130154,SP130155,SP130156,
SP130157,SP130158,SP130159,SP130160,SP130161,SP130162,
SP130163,SP121953,SP122068,SP122069,SP122070,SP122071,
SP122072,SP122073,SP122074,SP122075,SP122076,SP122077,
SP122078,SP122080,SP122081,SP122082,SP122083,SP122084,
SP122085,SP122086,SP122087,SP122088,SP122089,SP122090,
SP122091,SP122092,SP122093,SP122094,SP122095,SP122096,
SP122097,SP122098,SP122099,SP122240,SP154878,SP154879,
SP129808,SP129809,SP129810,SP129811,SP129812,SP129813,
SP129814,SP129815,SP129816,SP129817,SP129818,SP129819,
SP129820,SP129822,SP129823,SP129824,SP129825,SP129826,
SP129827,SP129828,SP129829,SP136436,SP130164,SP130165,

CURRENT STATE TENURE SEARCH

ENVIRONMENT AND RESOURCE MANAGEMENT, QUEENSLAND

Request No: 7428290
Search Date: 03/09/2009 15:32

Title Reference: 40008706
Date Created: 10/12/1996

DESCRIPTION OF LAND

SP130166,SP130167,SP130168,SP130169,SP130170,SP130171,
SP130172,SP130173,SP130174,SP130175,SP122324,SP122325,
SP122326,SP122328,SP122329,SP122330,SP122331,SP122332,
SP122333,SP122334,SP122335,SP122336,SP122337,SP122338,
SP122339,SP122340,SP122341,SP122342,SP122343,SP122344,
SP122345,SP122346,SP122347,SP122348,SP122350,SP122351,
SP122352,SP122353,SP122354,SP122355,SP122357,SP122358,
SP122359,SP122360,SP122361,SP122362,SP122363,SP122364,
SP122365,SP122367,SP122368,SP122369,SP122370,SP122371,
SP122372,SP122373,SP122374,SP129652,SP129656,SP122477,
SP122478,SP122479,SP122480,SP132776,SP122481,SP122482,
SP122483,SP122484,SP122485,SP122486,SP122487,SP122488,
SP122489,SP122490,SP122491,SP122492,SP122493,SP122494,
SP122496,SP122497,SP122498,SP122499,SP122500,SP122501,
SP122502,SP122503,SP122504,SP122505,SP142151,SP102196,
SP102197,SP102198,SP102199,SP102201,SP102202,SP102203,
SP102204,SP102205,SP102206,SP102207,SP102208,SP102209,
SP102210,SP102211,SP102212,SP102213,SP102216,SP102217,
SP102218,SP102219,SP102220,SP102221,SP102222,SP102223,
SP102224,SP102225,SP102227,SP102230,SP102231,SP102232,
SP102233,SP102235,SP102236,SP102237,SP102240,SP108323,
SP108698,SP113905,SP113906,SP113907,SP113908,SP113909,
SP113910,SP113911,SP113912,SP113913,CP827311,CP827312,
CP827313,CP827314,CP827315,SP827316,CP827317,CP827318,
CP827319,CP827321,CP827322,CP827323,CP827324,CP827325,
CP827327,CP827328,CP827329,CP827330,CP827331,CP827332,
CP827333,CP827334,CP827335,CP827336,CP827337,SP102290,
SP102291,SP102822,CP827025,CP827026,CP827027,CP827028,
CP827029,CP827030,CP827031,CP827032,CP827033,CP827035,
CP827036,CP827037,CP827038,CP827044,CP827046,CP827047,
CP827048,CP827049,CP827050,CP827051,CP827052,CP827054,
CP827055,CP827056,CP827178,CP912848,SP100934,SP100935,
SP122312,SP122313,SP122314,SP122315,SP122316,SP122317,
SP122318,SP122319,SP122320,SP122321,SP122322,SP122323,
SP102275,SP102276,SP102277,SP102278,SP102279,SP102281,
SP102282,SP102283,SP102284,SP102285,SP102286,SP102287,
SP102288,SP102289,SP102280,SP109441,SP105000,SP141559,
SP141560,SP122506,SP122507,SP122508,SP122510,SP122511,
SP122512,SP122513,SP122514,SP122515,SP122516,SP122517,
SP141556,SP121539,SP121540,SP121541,SP121542,SP121543,
SP121544,SP121545,SP121546,SP121547,SP121548,SP121549,
SP121550,SP121551,SP121552,SP121553,SP121554,SP121554,
SP121555,SP121569,SP130054,SP130055,SP130056,SP130057,
SP130058,SP130059,SP130060,SP130061,SP130062,SP130063,
SP130064,SP130065,SP130066,SP130067,SP130068,SP130069,
SP121504,SP121505,SP121506,SP121507,SP121508,SP121509,
SP121509,SP121510,SP121511,SP121512,SP121513,SP121514,
SP121515,SP121516,SP121517,SP121518,SP121519,SP121520,
SP121521,SP121522,SP121523,SP121524,SP121525,SP121526,

CURRENT STATE TENURE SEARCH

ENVIRONMENT AND RESOURCE MANAGEMENT, QUEENSLAND

Request No: 7428290
Search Date: 03/09/2009 15:32

Title Reference: 40008706
Date Created: 10/12/1996

DESCRIPTION OF LAND

SP121527,SP121528,SP121529,SP121530,SP121531,SP121532,
SP121533,SP121534,SP121535,SP121536,SP121537,SP122157,
SP122158,SP122159,SP122160,SP122161,SP122162,SP122163,
SP122163,SP122164,SP122165,SP122166,SP122167,SP122168,
SP122169,SP122170,SP122171,SP122172,SP122173,SP122173,
SP122174,SP122175,SP122176,SP122177,SP122178,SP122179,
SP122180,SP122181,SP122210,SP122211,SP122531,SP122538,
SP129786,SP129787,SP129789,SP129790,SP129791,SP129792,
SP129793,SP129794,SP129795,SP129796,SP129797,SP129798,
SP129800,SP129801,SP129802,SP132669,SP122518,SP122519,
SP122520,SP122521,SP122522,SP122523,SP122524,SP122525,
SP129788,SP129964,SP129965,SP129966,SP129967,SP129968,
SP129969,SP129970,SP118843,SP119285,SP119286,SP119287,
SP119288,SP119289,SP119290,SP119291,SP119292,SP119293,
SP119294,SP119295,SP108274,SP108275,SP108276,SP108277,
SP108278,SP108279,SP108280,SP108281,SP108282,SP108283,
SP108284,SP108285,SP108286,SP108287,SP108288,SP108289,
SP108290,SP112671,SP112672,SP112673,SP112674,SP112675,
SP112676,SP112677,SP112678,SP112679,SP112680,SP112681,
SP112682,SP112683,SP112684,SP112685,SP112693,SP112694,
SP112695,SP112696,SP112697,SP112698,SP112700,SP112701,
SP112702,SP112703,SP113943,SP113944,SP113945,SP113946,
SP113947,SP113948,SP113949,SP113950,SP113951,SP113952,
SP113953,SP113954,SP113956,SP113957,SP113958,SP113959,
SP113961,SP113962,SP113963,SP113964,SP113965,SP113966,
SP104950,SP104951,SP104952,SP104953,SP104954,SP104959,
SP104956,SP104957,SP104958,SP113974,SP113975,SP113977,
SP113978,SP113979,SP113980,SP113981,SP116346,SP116347,
SP116348,SP116349,SP116350,SP116351,SP116352,SP116353,
SP116353,SP116354,SP116355,SP116356,SP116357,SP116358,
SP119196,SP119197,SP119198,SP119199,SP119200,SP119201,
SP119202,SP119203,SP119204,SP119205,SP119206,SP119207,
SP119208,SP119209,SP119210,SP119211,SP119212,SP119213,
SP119214,SP119215,SP119216,SP130044,SP130045,SP130046,
SP130047,SP130048,SP130049,SP130050,SP130051,SP130052,
SP130053,SP130138,SP136160,SP108292,SP108293,SP108294,
SP108295,SP108296,SP108297,SP108298,SP108299,SP108300,
SP108301,SP108302,SP108303,SP122379,SP141555,SP129867,
SP129868,SP129869,SP129870,SP129871,SP129873,SP129874,
SP129875,SP129876,SP129877,SP129878,SP129879,SP129880,
SP129882,SP129883,SP129884,SP129885,SP129886,SP129887,
SP129888,SP129889,SP116359,SP116360,SP116362,SP116363,
SP116364,SP116365,SP116366,SP116367,SP116368,SP116369,
SP116370,SP116371,SP116372,SP116373,SP116374,SP116375,
SP116376,SP116377,SP116378,SP116379,SP116380,SP116381,
SP116382,SP116383,SP116384,SP116385,SP116386,SP116387,
SP116388,SP102248,SP102249,SP102250,SP102251,SP102252,
SP102253,SP102254,SP102255,SP102256,SP102257,SP113150,
SP112717,SP112718,SP112719,SP112720,SP112721,SP112722,

CURRENT STATE TENURE SEARCH

ENVIRONMENT AND RESOURCE MANAGEMENT, QUEENSLAND

Request No: 7428290
Search Date: 03/09/2009 15:32

Title Reference: 40008706
Date Created: 10/12/1996

DESCRIPTION OF LAND

SP112723,SP112724,SP112725,SP112726,SP112727,SP112728,
SP112729,SP112730,SP112731,SP136441,SP136455,SP136456,
SP136457,SP136459,SP136461,SP136462,SP136463,SP136464,
SP136465,SP136466,SP136467,SP136468,SP136469,SP136470,
SP136471,SP136472,SP136473,SP136474,SP136475,SP136476,
SP136477,SP136478,SP136479,SP136480,SP136481,SP136482,
SP136483,SP136484,SP136485,SP136486,SP136487,SP136488,
SP136489,SP136490,SP136491,SP136492,SP136495,SP136496,
SP136497,SP136498,SP136499,SP139281,SP122451,SP122452,
SP135791,SP122453,SP122454,SP122455,SP122456,SP122458,
SP122459,SP122461,SP122462,SP122463,SP122464,SP122465,
SP122466,SP122467,SP122468,SP122469,SP122470,SP122471,
SP122472,SP122473,SP130043,SP135789,SP135790,SP135791,
SP135792,SP135792,SP135799,SP135800,SP135801,SP116429,
SP117149,SP117150,SP117151,SP117152,SP117153,SP117154,
SP117155,SP117156,SP117157,SP117158,SP117159,SP117161,
SP117162,SP117163,SP117164,SP117165,SP117166,SP117167,
SP117168,SP119276,SP138512,SP129999,SP130000,SP130001,
SP130002,SP130003,SP130004,SP130005,SP130006,SP130007,
SP130009,SP130010,SP130011,SP130012,SP130013,SP130014,
SP130016,SP130017,SP130018,SP130019,SP130020,SP130021,
SP130022,SP130023,SP130024,SP130025,SP130026,SP130027,
SP130028,SP130029,SP155395,SP129961,SP130186,SP130187,
SP130188,SP130189,SP130191,SP130192,SP130193,SP130194,
SP130195,SP130196,SP130197,SP130198,SP130199,SP130201,
SP130202,SP130203,SP130204,SP130205,SP130206,SP130208,
SP130209,SP130210,SP130211,SP130212,SP130213,SP130214,
SP130215,SP130216,SP130217,SP130218,SP130219,SP130220,
SP130222,SP130223,SP130224,SP130225,SP130226,SP130228,
SP130229,SP130230,SP130231,SP130232,SP130233,SP130236,
SP130237,SP130238,SP136437,SP136438,SP138651,SP122111,
SP122112,SP122113,SP122114,SP122115,SP122116,SP122117,
SP122118,SP122119,SP122120,SP122121,SP122123,SP122124,
SP122126,SP122127,SP122128,SP122129,SP122130,SP122131,
SP122132,SP122133,SP122134,SP122135,SP122136,SP122137,
SP122138,SP122139,SP122140,SP122141,SP122142,SP122143,
SP122144,SP122145,SP122146,SP122147,SP122148,SP122149,
SP122150,SP122151,SP122152,SP122153,SP122154,SP122155,
SP122156,SP122540,SP125454,SP136453,SP122021,SP122022,
SP122023,SP122024,SP122025,SP122026,SP121980,SP145665,
SP121486,SP121490,SP121493,SP121494,SP121495,SP121496,
SP121498,SP121499,SP121500,SP121501,SP121502,SP121503,
SP129336

Area: 40000.000000 Ha. (ABOUT)

No Land Description

No Forestry Entitlement Area

CURRENT STATE TENURE SEARCH

ENVIRONMENT AND RESOURCE MANAGEMENT, QUEENSLAND

Request No: 7428290
Search Date: 03/09/2009 15:32

Title Reference: 40008706
Date Created: 10/12/1996

DESCRIPTION OF LAND

Purpose for which granted:
TRANSPORT, PURPOSES ANCILLARY TO TRANSPORT AND OTHER COMMERCIAL AND COMMUNITY PURPOSES

TERM OF LEASE

Day of beginning of lease

Lease in perpetuity commencing on 01/07/1995

REGISTERED LESSEE

Dealing No: 712575711 07/07/2009

THE STATE OF QUEENSLAND
(REPRESENTED BY DEPARTMENT OF TRANSPORT AND MAIN ROADS)

CONDITIONS

A28 The lessee shall use the leased land for transport, purposes ancillary to transport and other commercial and community purposes as approved by the Chief Executive of the Department administering the Transport Infrastructure Act 1994.

K19 The lessee must keep any noxious plants, on the leased land, under control.

M314 The lessee must give the Minister administering the Land Act 1994, the information the Minister administering the Land Act 1994 asks for about the lease.

M374 Nothing in this lease shall affect, impair or extinguish any native title rights or interests which may exist over any part of the leased land.

Z75 The lessee has the responsibility for a duty of care for the leased land.

ENCUMBRANCES

1. SUB LEASE No 701720343 18/12/1996 at 15:28
   to
   QUEENSLAND RAIL
   OF THE WHOLE OF THE LAND
   TERM COMMENCING 01/07/1995
   TERMINATING 30/06/2095

Page 9/10

CURRENT STATE TENURE SEARCH

ENVIRONMENT AND RESOURCE MANAGEMENT, QUEENSLAND

Request No: 7428290
Search Date: 03/09/2009 15:32

Title Reference: 40008706
Date Created: 10/12/1996

ENCUMBRANCES

2. AMENDMENT OF LEASE No 711947329 26/09/2008 at 09:55
   SUB LEASE: 701720343
   TERM: 01/07/1995 TO 30/06/2095 OPTION 100 YEARS

3. TRANSFER No 711997496 21/10/2008 at 11:17
   SUB LEASE: 701720343
   QR NETWORK PTY LTD A.C.N. 132 181 116

ADMINISTRATIVE ADVICES - NIL
UNREGISTERED DEALINGS - NIL

Caution - Charges do not necessarily appear in order of priority

** End of Current State Tenure Search **

Information provided under section 34 Land Title Act(1994) or
section 281 Land Act(1994)

COPYRIGHT THE STATE OF QUEENSLAND (ENVIRONMENT AND RESOURCE MANAGEMENT) [2009]
Requested By: D APPLICATIONS CITEC CONFIRM

Page 10/10

CITEC

Search Receipt

Date/Time (AEST)	03−Sep−2009 03:36:05 PM
Account	2008−1545
User Name	
Your Reference	Waratah Coals
CONFIRM Reference	31333190
Transaction	QLD Land Title Search
Value	$16.01
GST	$1.60
Price	$17.61

CURRENT STATE TENURE SEARCH

ENVIRONMENT AND RESOURCE MANAGEMENT, QUEENSLAND

Request No: 7428283
Search Date: 03/09/2009 15:32

Title Reference: 40022610
Date Created: 29/11/1999

Previous Title: 17560086

DESCRIPTION OF LAND

Tenure Reference: TL 0/213056

LOT 21 CROWN PLAN CNS436
County of TALBOT Parish of BUL BUL
County of CAIRNS Parish of TIERI
Local Government: CENTRAL HIGHLANDS

Area: 4745.775000 Ha. (SURVEYED)

No Land Description

No Forestry Entitlement Area

Purpose for which granted:
INDUSTRIAL

TERM OF LEASE

Term and day of beginning of lease

Term: 20 years commencing on 01/04/1999

Expiring on 31/03/2019

REGISTERED LESSEE	Interest
Dealing No: 707946347 03/08/2004	
ITOCHU COAL RESOURCES AUSTRALIA PTY LTD A.C.N. 072 596 733	1/10
SUMISHO COAL AUSTRALIA PTY LIMITED A.C.N. 061 524 249	1/4
XSTRATA COAL QUEENSLAND PTY LTD A.C.N. 098 156 702	11/20
ICRA OC PTY LTD A.C.N. 106 260 593	1/10

AS TENANTS IN COMMON

CONDITIONS

Page 1/4

CURRENT STATE TENURE SEARCH

ENVIRONMENT AND RESOURCE MANAGEMENT, QUEENSLAND

Request No: 7428283
Search Date: 03/09/2009 15:32

Title Reference: 40022610
Date Created: 29/11/1999

CONDITIONS

A46 (1) The lessee shall use the leased land for industrial purposes namely coal mining.

(2) In the event of the lessee ceasing to use the leased land as provided for in Condition A46 clause (1) above, the lease may be forfeited or cancelled.

(3) The annual rent shall be paid yearly in advance and shall be determined in accordance with the provisions of the Land Act 1994.

(4) The lessee shall pay the cost of any required re-survey orsurvey.

(5) The lessee must keep any noxious plants, on the leased land , under control.

(6) The lessee has the responsibility for a duty of care for the leased land.

(7) The lessee shall ensure that the use and development of the leased land conforms to the Town Planning Scheme By-Laws and requirements of the Peak Downs Shire Council.

(8) The lessee must give the Minister administering the Land Act 1994, the information the Minister administering the Land Act 1994 asks for about the lease.

(9) The lessee shall not destroy any trees on the leased land unless in accordance with a tree clearing permit under the provisions of the Land Act 1994 or the provisions relating to the clearing for routine management purposes as prescribed in the Land Regulation 1995. (NOTE:- Routine Management provisions of the Land Act do not apply on leases over State Forests and Timber Reserves)

(10) No compensation for improvements or developmental work shall be payable by the State at the expiration or surrender of the lease but the lessee shall either have the right to remove the permittees moveable improvements within a period of three(3)months from the expiration or surrender of the lease , provided all moneys due by the lessee to the State on any account whatsoever have been paid, or be required to remove those improvements as specified in any further condition of lease.

CURRENT STATE TENURE SEARCH

ENVIRONMENT AND RESOURCE MANAGEMENT, QUEENSLAND

Request No: 7428283
Search Date: 03/09/2009 15:32

Title Reference: 40022610
Date Created: 29/11/1999

CONDITIONS

A47 (1) The lessee shall allow any person authorised under the Forestry Act 1959 access to the leased land for the purpose of cutting and removing timber or removing other forest products, or quarry material, or other material from the leased land .

(2) Except as hereinafter provided the lessee shall not interfere with any forest products or remove any quarry material (including any stone, gravel, sand, earth, soil, rock, guano or clay which is not a mineral within the meaning of the Mineral Resources Act 1989) or other material upon the leased land without the permission of the Minister administering the Land Act 1994 except under the authority of and in compliance in every respect with the requirements of a permit, licence, agreement or contract granted or made under the Forestry Act 1959.

B40 For the purposes of this condition:"GST" means the goods and services tax which results from the enactment of A New Tax System (Goods and Services Tax) Act 1999 and the related Acts which constitute the Commonwealth taxation reform (as amended from time to time).
The Parties acknowledge that GST may be payable in respect of a supply made under this lease.
Where GST becomes payable in respect of a supply made under this lease, the State (lessor) may recover the GST from the lessee by increasing the consideration payable by the lessee to the State by an amount equal to that which the State is obliged to remit to the Commonwealth as GST on the supply, and that amount may be recovered from the lessee as part of the monies payable to the State under this lease.
The State shall upon request by the lessee, issue to the lessee a valid GST tax invoice in respect of any taxable supply made under this lease.

C320 In all other respects, the lease shall be subject to the provisions of the Land Act 1994 and other relevant State and Commonwealth Acts.

C322 The lessee shall comply with any lawful requirements of relevant government departments and authorities .

C330 The lessee shall ensure that each and every activity undertaken on the leased land which has the potential to pollute and/or contaminate underground or surface water is carried out in such a manner as to prevent this from occurring.

H115 The provision of access, further access or services to the leased land will not be the responsibility of local government or the State.

CURRENT STATE TENURE SEARCH

ENVIRONMENT AND RESOURCE MANAGEMENT, QUEENSLAND

Request No: 7428283
Search Date: 03/09/2009 15:32 **Title Reference: 40022610**
Date Created: 29/11/1999

CONDITIONS

L85 The lessee shall, to the satisfaction of the minister adminstering the Land Act, maintain improvements on the leased land in a good and substantial state of repair.

ENCUMBRANCES

1. EASEMENT No 700667259 25/05/1995 at 09:21
   EASEMENT TO THE REGISTERED LESSEE OF THE WITHIN DESCRIBED TENURE OVER LOTS G AND H ON CP886603

2. EASEMENT No 701055944 12/12/1995 at 09:41
   benefiting the land over
   LOTS H AND L ON CP866178

3. EASEMENT No 701055947 12/12/1995 at 09:42
   benefiting the land over
   LOTS J AND K ON CP866178

4. EASEMENT No 701456064 23/07/1996 at 15:22
   benefiting the land over
   EASEMENTS E AND D ON PLAN TT395

5. EASEMENT No 701820861 19/02/1997 at 14:35
   benefiting the land over
   EASEMENT V ON PLAN TT416

6. EASEMENT No 705264422 13/12/2001 at 14:30
   benefiting the land over
   EASEMENTS L AND M ON SP141319

ADMINISTRATIVE ADVICES - NIL
UNREGISTERED DEALINGS - NIL

Caution - Charges do not necessarily appear in order of priority

** End of Current State Tenure Search **

Information provided under section 34 Land Title Act(1994) or
section 281 Land Act(1994)

COPYRIGHT THE STATE OF QUEENSLAND (ENVIRONMENT AND RESOURCE MANAGEMENT) [2009]
Requested By: D APPLICATIONS CITEC CONFIRM

Page 4/4

CITEC

Search Receipt

Date/Time (AEST)	03−Sep−2009 03:33:28 PM
Account	2008−1545
User Name	
Your Reference	Waratah Coals
CONFIRM Reference	31333656
Transaction	QLD Land Title Search
Value	$16.01
GST	$1.60
Price	$17.61

CURRENT STATE TENURE SEARCH

ENVIRONMENT AND RESOURCE MANAGEMENT, QUEENSLAND

Request No: 7428287
Search Date: 03/09/2009 15:32

Title Reference: 17665239
Date Created: 21/10/1995

DESCRIPTION OF LAND

Tenure Reference: PH 12/5441

LOT 5 CROWN PLAN RU81
County of RUTLEDGE Parish of BERESFORD
County of RUTLEDGE Parish of ROSHERVILLE
Local Government: ISAAC

Area: 48800.000000 Ha. (ABOUT)

No Land Description

No Forestry Entitlement Area

Purpose for which granted:
NO PURPOSE DEFINED

TERM OF LEASE

Term and day of beginning of lease

Term: 50 years commencing on 01/10/1985

Expiring on 30/09/2035

REGISTERED LESSEE

Dealing No: 707940492 02/08/2004

RALCO HOLDINGS PTY LTD A.C.N. 104 743 311
TRUSTEE
UNDER DOCUMENT 707940492

CONDITIONS

M76 The lessee shall during the whole term of the lease maintain the parts of the holding on which trees were previously destroyed in the improvement of the land free from all suckers and undergrowth as well as all seeding growth in respect of which a Permit to Destroy is not required.

M76 The lessee shall within three (3) years from the date of commencement of the lease and to the satisfaction of the Minister provide two (2) additional earth tanks or dams on the holding. Such facilities to each have a capacity of not less than 15,000 cubic metres.

CURRENT STATE TENURE SEARCH

ENVIRONMENT AND RESOURCE MANAGEMENT, QUEENSLAND

Request No: 7428287
Search Date: 03/09/2009 15:32 **Title Reference: 17665239**
Date Created: 21/10/1995

CONDITIONS

M76 The lessee shall during the whole term of the lease maintain all improvements on the holding existing at the commencement thereof, together with the improvements effected in compliance with conditions (2) and (3) hereof, in a good and substantial state of repair.

M80 The lessee shall within three (3) years from the date of commencement of the lease and to the satisfaction of the Minister develop an area of not less than 8,000 hectares of scrub on the holding by:-

(a) Destroying such scrub by ringbarking or otherwise in accordance with a Permit granted by the Land Commissioner, in equal proportions during each year of each period, and thereafter maintaining such area free from all regrowth, suckers and undergrowth;

(b) Burning all scrub destroyed in the performance of this condition as soon as it shall be practicable and prudent to do so; and

(c) Sowing such cleared area to improved pasture with such grass or grasses as may be approved by the Minister.

The lessee shall within one month from the commencement of the term of the lease, apply to the Land Commissioner for a Permit to Destroy Trees on the holding so that performance of this condition can be undertaken.

ENCUMBRANCES

1. MORTGAGE No 707940511 02/08/2004 at 14:52
   ELDERS RURAL BANK LIMITED A.B.N. 74 083 938 416

2. MORTGAGE No 712692464 28/08/2009 at 10:21
   COMMONWEALTH BANK OF AUSTRALIA A.B.N. 48 123 123 124

ADMINISTRATIVE ADVICES - NIL
UNREGISTERED DEALINGS - NIL

Caution - Charges do not necessarily appear in order of priority

** End of Current State Tenure Search **

Information provided under section 34 Land Title Act(1994) or section 281 Land Act(1994)

COPYRIGHT THE STATE OF QUEENSLAND (ENVIRONMENT AND RESOURCE MANAGEMENT) [2009]
Requested By: D APPLICATIONS CITEC CONFIRM

Page 2/2

CITEC

Search Receipt

Date/Time (AEST)	03−Sep−2009 03:34:44 PM
Account	2008−1545
User Name	
Your Reference	Waratah Coals
CONFIRM Reference	31333275
Transaction	QLD Land Title Search
Value	$16.01
GST	$1.60
Price	$17.61

CURRENT TITLE SEARCH

ENVIRONMENT AND RESOURCE MANAGEMENT, QUEENSLAND

Request No: 7428289
Search Date: 03/09/2009 15:32 **Title Reference: 50608977**
Date Created: 22/05/2006

Previous Title: 50565649
50594807

REGISTERED OWNER

Dealing No: 709594279 15/05/2006

ANGLO COAL (CAPCOAL MANAGEMENT) PTY LTD
A.C.N. 010 037 564

ESTATE AND LAND

Estate in Fee Simple

LOT 4 SURVEY PLAN 184275
County of TALBOT Parish of BUL BUL
County of TALBOT Parish of GIRRAH
Local Government: ISAAC

EASEMENTS, ENCUMBRANCES AND INTERESTS

1. Rights and interests reserved to the Crown by
   Deed of Grant No. 40018956 (Lot 1 on CP TT299)
   (Lot 2 on CP TT299)
   Deed of Grant No. 40050624 (Lot 3 on SP 150500)

2. RESUMPTION EASEMENT No 602798750 (R1291) 25/10/1984
   Burdening
   THE LAND TO
   THE QUEENSLAND ELECTRICITY GENERATING BOARD
   OVER EASEMENT C ON CP TT417

3. SEC 174 NOTATION No 703218651 11/03/1999 at 12:14
   The provisions of Section 174(1), Land Act 1994 apply to a
   Transfer of the whole or part of the land

ADMINISTRATIVE ADVICES

Dealing	Type	Lodgement Date	Status
711269280	VEG NOTICE VEGETATION MANAGEMENT ACT 1999	13/12/2007 10:57	CURRENT

UNREGISTERED DEALINGS - NIL

CERTIFICATE OF TITLE ISSUED - No

Caution - Charges do not necessarily appear in order of priority

** End of Current Title Search **

COPYRIGHT THE STATE OF QUEENSLAND (ENVIRONMENT AND RESOURCE MANAGEMENT) [2009]
Requested By: D APPLICATIONS CITEC CONFIRM

Page 1/1

CITEC

Search Receipt

Date/Time (AEST)	03−Sep−2009 03:37:15 PM
Account	2008−1545
User Name	
Your Reference	Waratah Coals
CONFIRM Reference	31333658
Transaction	QLD Land Title Search
Value	$16.01
GST	$1.60
Price	$17.61

CURRENT TITLE SEARCH

ENVIRONMENT AND RESOURCE MANAGEMENT, QUEENSLAND

Request No: 7428288
Search Date: 03/09/2009 15:32 **Title Reference: 50427488**
Date Created: 11/02/2003

Previous Title: 30597248

REGISTERED OWNER Interest

Dealing No: 708146895 20/10/2004

BHP BILLITON MINERALS PTY LTD A.C.N. 008 694 782	83/200
MITSUBISHI DEVELOPMENT PTY LTD A.C.N. 009 779 873	349/10000
QCT MINING PTY LTD A.C.N. 010 487 840	789/5000
QCT INVESTMENT PTY LTD A.C.N. 010 487 831	3/25
BHP QUEENSLAND COAL INVESTMENTS PTY LTD A.C.N. 098 876 825	17/200
QCT RESOURCES PTY LIMITED A.C.N. 010 808 705	1873/10000

AS TENANTS IN COMMON

ESTATE AND LAND

Estate in Fee Simple

LOT 3 SURVEY PLAN 132331
County of TALBOT Parish of LILYVALE
Local Government: CENTRAL HIGHLANDS

EASEMENTS, ENCUMBRANCES AND INTERESTS

1. Rights and interests reserved to the Crown by
   Deed of Grant No. 30426235 (POR 4)

2. EASEMENT IN GROSS No 601024082 (C423113) 17/09/1981
   BURDENING THE LAND
   TO THE CAPRICORNIA ELECTRICTY BOARD
   OVER EASEMENT A ON RP613901

3. TRANSFER No 708689244 26/05/2005 at 11:17
   EASEMENT IN GROSS: 601024082 (C423113)
   QUEENSLAND ELECTRICITY TRANSMISSION CORPORATION LIMITED
   A.C.N. 078 849 233 TENANT IN COMMON 1/2
   ERGON ENERGY CORPORATION LIMITED A.C.N. 087 646 062
   TENANT IN COMMON 1/2

4. EASEMENT No 601024083 (C435206) 28/04/1982
   BURDENING THE LAND
   TO LOT 8 ON TT191
   OVER EASEMENT C ON RP614470

5. EASEMENT IN GROSS No 601078496 (C582525W) 05/10/1989
   BURDENING THE LAND
   TO QUEENSLAND ELECTRICITY COMMISSION
   OVER EASEMENT E ON RP617942

Page 1/2

CURRENT TITLE SEARCH

ENVIRONMENT AND RESOURCE MANAGEMENT, QUEENSLAND

Request No: 7428288
Search Date: 03/09/2009 15:32 **Title Reference: 50427488**
Date Created: 11/02/2003

EASEMENTS, ENCUMBRANCES AND INTERESTS

6. TRANSFER No 703437106 07/07/1999 at 07:57
   EASEMENT IN GROSS: 601078496 (C582525W)
   QUEENSLAND ELECTRICITY TRANSMISSION CORPORATION LIMITED
   A.C.N. 078 849 233

7. EASEMENT No 700175033 19/08/1994 at 09:52
   burdening the land to
   LOT 9 ON RP849020 OVER EASEMENT F ON RP836347

8. EASEMENT No 700178825 22/08/1994 at 11:19
   burdening the land to
   LOT 4 ON TT96 OVER EASEMENT G ON RP836440

9. EASEMENT IN GROSS No 700593089 06/04/1995 at 10:28
   burdening the land to
   THE CAPRICORNIA ELECTRICITY BOARD
   over
   EASEMENT D ON RP836430

10. LEASE No 707388391 15/01/2004 at 15:36
    TELSTRA CORPORATION LIMITED A.C.N. 051 775 556
    OVER PART OF THE LAND
    LEASE 601078498 SURRENDERED BY OPERATION OF LAW

ADMINISTRATIVE ADVICES - NIL
UNREGISTERED DEALINGS - NIL

CERTIFICATE OF TITLE ISSUED - No

Caution - Charges do not necessarily appear in order of priority

** End of Current Title Search **

COPYRIGHT THE STATE OF QUEENSLAND (ENVIRONMENT AND RESOURCE MANAGEMENT) [2009]
Requested By: D APPLICATIONS CITEC CONFIRM

Page 2/2

CITEC

Search Receipt

Date/Time (AEST)	03−Sep−2009 03:36:52 PM
Account	2008−1545
User Name	
Your Reference	Waratah Coals
CONFIRM Reference	31333276
Transaction	QLD Land Title Search
Value	$16.01
GST	$1.60
Price	$17.61

CURRENT RESERVE SEARCH

ENVIRONMENT AND RESOURCE MANAGEMENT, QUEENSLAND

Request No: 7428285
Search Date: 03/09/2009 15:32

Title Reference: 49019693
Date GAZETTED: 22/07/1989
PAGE: 2489

Opening Ref: GHPL 2109
Purpose: AERODROME
Sub-Purpose:
Local Name:
Address:
County (R) No: R113 DRAKE
File Ref: RES 25617

TRUSTEES

WHITSUNDAY REGIONAL COUNCIL GAZETTED ON 22/07/1989 PAGE 2489

LAND DESCRIPTION

LOT 26 CROWN PLAN DK276 Gazetted on 15/03/2002 Page 956-957
County of DRAKE Parish of SONOMA
Local Government: WHITSUNDAY

Area: 171.300000 Ha. (ABOUT)

EASEMENTS AND ENCUMBRANCES

ADMINISTRATIVE ADVICES - NIL
UNREGISTERED DEALINGS - NIL

CERTIFICATE OF TITLE ISSUED - No

** End of Current Reserve Search **

COPYRIGHT THE STATE OF QUEENSLAND (ENVIRONMENT AND RESOURCE MANAGEMENT) [2009]
Requested By: D APPLICATIONS CITEC CONFIRM

Page 1/1

CITEC

Search Receipt

Date/Time (AEST)	03−Sep−2009 03:36:22 PM
Account	2008−1545
User Name	
Your Reference	Waratah Coals
CONFIRM Reference	31333657
Transaction	QLD Land Title Search
Value	$16.01
GST	$1.60
Price	$17.61

CURRENT STATE TENURE SEARCH

ENVIRONMENT AND RESOURCE MANAGEMENT, QUEENSLAND

Request No: 7428286
Search Date: 03/09/2009 15:32

Title Reference: 48000020
Date Created: 07/12/2000

Previous Title: 40008706

LAND DESCRIPTION

Estate in PERPETUITY

LOT 11	SURVEY PLAN 108304	
	County of MEXICO	Parish of JERICHO
	Local Government: BARCALDINE	
LOT 12	SURVEY PLAN 108304	
	County of MEXICO	Parish of JERICHO
	Local Government: BARCALDINE	
LOT 21	SURVEY PLAN 108305	
	County of MEXICO	Parish of BURGOYNE
	County of MEXICO	Parish of JERICHO
	Local Government: BARCALDINE	
LOT 41	SURVEY PLAN 108306	
	County of MEXICO	Parish of BURGOYNE
	County of MEXICO	Parish of WOLOLLA
	Local Government: BARCALDINE	
LOT 71	SURVEY PLAN 108307	
	County of MEXICO	Parish of WOLOLLA
	Local Government: BARCALDINE	
LOT 51	SURVEY PLAN 108308	
	County of BELYANDO	Parish of CHANTREY
	County of BELYANDO	Parish of MONTAGUE
	Local Government: BARCALDINE	
LOT 61	SURVEY PLAN 108309	
	County of BELYANDO	Parish of MONTAGUE
	Local Government: BARCALDINE	
LOT 62	SURVEY PLAN 108309	
	County of BELYANDO	Parish of MONTAGUE
	Local Government: BARCALDINE	
LOT 63	SURVEY PLAN 108309	
	County of BELYANDO	Parish of MONTAGUE
	Local Government: BARCALDINE	
LOT 90	SURVEY PLAN 108310	
	County of BELYANDO	Parish of MONTAGUE
	Local Government: BARCALDINE	
LOT 91	SURVEY PLAN 108310	
	County of BELYANDO	Parish of ASHINHURST
	County of BELYANDO	Parish of MONTAGUE
	Local Government: BARCALDINE	
LOT 160	SURVEY PLAN 108311	
	County of BELYANDO	Parish of ASHINHURST
	Local Government: BARCALDINE	
LOT 161	SURVEY PLAN 108311	
	County of BELYANDO	Parish of ASHINHURST
	County of BELYANDO	Parish of DELGANY
	County of BELYANDO	Parish of METAVALE
	Local Government: BARCALDINE	

CURRENT STATE TENURE SEARCH

ENVIRONMENT AND RESOURCE MANAGEMENT, QUEENSLAND

Request No: 7428286
Search Date: 03/09/2009 15:32

Title Reference: 48000020
Date Created: 07/12/2000

LAND DESCRIPTION

```
LOT 163    SURVEY PLAN 108311
           County of BELYANDO          Parish of DELGANY
           County of BELYANDO          Parish of METAVALE
           Local Government: BARCALDINE
LOT 221    SURVEY PLAN 108312
           County of BELYANDO          Parish of METAVALE
           Local Government: BARCALDINE
LOT 241    SURVEY PLAN 108313
           County of BELYANDO          Parish of METAVALE
           Local Government: BARCALDINE
LOT 242    SURVEY PLAN 108313
           County of BELYANDO          Parish of ALPHA
           Local Government: BARCALDINE
LOT 243    SURVEY PLAN 108313
           County of BELYANDO          Parish of ALPHA
           Local Government: BARCALDINE
LOT 244    SURVEY PLAN 108313
           County of BELYANDO          Parish of ALPHA
           Local Government: BARCALDINE
LOT 272    SURVEY PLAN 108314
           County of BELYANDO          Parish of ALPHA
           Local Government: BARCALDINE
LOT 273    SURVEY PLAN 108314
           County of BELYANDO          Parish of ALPHA
           Local Government: BARCALDINE
LOT 301    SURVEY PLAN 108315
           County of BEAUFORT          Parish of BETA
           Local Government: BARCALDINE
LOT 361    SURVEY PLAN 108316
           County of BEAUFORT          Parish of BETA
           Local Government: BARCALDINE
LOT 362    SURVEY PLAN 108316
           County of BEAUFORT          Parish of BETA
           County of MEXICO            Parish of SARATOGA
           Local Government: BARCALDINE
LOT 31     SURVEY PLAN 108317
           County of MEXICO            Parish of SARATOGA
           Local Government: BARCALDINE
LOT 81     SURVEY PLAN 108318
           County of MEXICO            Parish of JERICHO
           County of MEXICO            Parish of SARATOGA
           Local Government: BARCALDINE
LOT 82     SURVEY PLAN 108318
           County of MEXICO            Parish of JERICHO
           Local Government: BARCALDINE
LOT 93     SURVEY PLAN 108319
           County of EVORA             Parish of ALICE
           County of MEXICO            Parish of BURGOYNE
           County of COREENA           Parish of EDWINSTOWE
```

CURRENT STATE TENURE SEARCH

ENVIRONMENT AND RESOURCE MANAGEMENT, QUEENSLAND

Request No: 7428286
Search Date: 03/09/2009 15:32

Title Reference: 48000020
Date Created: 07/12/2000

LAND DESCRIPTION

```
            County of MEXICO            Parish of JERICHO
            County of MEXICO            Parish of WOLOLLA
            Local Government: BARCALDINE
 LOT 11     SURVEY PLAN 113231
            County of BELYANDO          Parish of ALPHA
            Local Government: BARCALDINE
 LOT 92     SURVEY PLAN 114674
            County of MEXICO            Parish of JERICHO
            Local Government: BARCALDINE
```

REGISTERED LESSEE

Dealing No: 712555739 29/06/2009

THE STATE OF QUEENSLAND
(REPRESENTED BY DEPARTMENT OF TRANSPORT AND MAIN ROADS)

PERPETUAL TENURE INFORMATION

For Conditions, Primary Tenure information including Purpose and Term of Tenure, refer to title reference 40008706

ENCUMBRANCES, EASEMENTS AND INTERESTS

1. SUB LEASE No 701720343 18/12/1996 at 15:28
   to
   QUEENSLAND RAIL

2. AMENDMENT No 704220228 28/07/2000 at 10:40
   SUB LEASE: 701720343

3. AMENDMENT OF LEASE No 711947329 26/09/2008 at 09:55
   SUB LEASE: 701720343
   TERM: 01/07/1995 TO 30/06/2095 OPTION 100 YEARS

4. TRANSFER No 711947639 26/09/2008 at 10:31
   SUB LEASE: 701720343
   QR NETWORK PTY LTD A.C.N. 132 181 116

ADMINISTRATIVE ADVICES - NIL
UNREGISTERED DEALINGS - NIL

CERTIFICATE OF TITLE ISSUED - No

CURRENT STATE TENURE SEARCH

ENVIRONMENT AND RESOURCE MANAGEMENT, QUEENSLAND

Request No: 7428286
Search Date: 03/09/2009 15:32

Title Reference: 48000020
Date Created: 07/12/2000

Caution - Charges do not necessarily appear in order of priority

** End of Current State Tenure Search **

Information provided under section 34 Land Title Act(1994) or
section 281 Land Act(1994)

COPYRIGHT THE STATE OF QUEENSLAND (ENVIRONMENT AND RESOURCE MANAGEMENT) [2009]
Requested By: D APPLICATIONS CITEC CONFIRM

Page 4/4

CITEC

Search Receipt

Date/Time (AEST)	03−Sep−2009 03:35:10 PM
Account	2008−1545
User Name	
Your Reference	Waratah Coals
CONFIRM Reference	31333825
Transaction	QLD Land Title Search
Value	$16.01
GST	$1.60
Price	$17.61

CURRENT STATE TENURE SEARCH

ENVIRONMENT AND RESOURCE MANAGEMENT, QUEENSLAND

Request No: 7432330
Search Date: 04/09/2009 09:40

Title Reference: 48000131
Date Created: 02/07/2003

Previous Title: 40008706

LAND DESCRIPTION

Estate in PERPETUITY

LOT 1	CROWN PLAN DK202	
	County of DRAKE	Parish of SONOMA
	Local Government: WHITSUNDAY	
LOT 1	CROWN PLAN DK203	
	County of DRAKE	Parish of BIRRALEE
	Local Government: WHITSUNDAY	
LOT 1	CROWN PLAN DK211	
	County of DRAKE	Parish of BIRRALEE
	Local Government: WHITSUNDAY	
LOT 1	CROWN PLAN DK228	
	County of DRAKE	Parish of POOLOON
	Local Government: WHITSUNDAY	
LOT 3	CROWN PLAN DK229	
	County of DRAKE	Parish of CUTALA
	Local Government: WHITSUNDAY	
LOT 1	CROWN PLAN DK233	
	County of DRAKE	Parish of CUTALA
	Local Government: WHITSUNDAY	
LOT 1	CROWN PLAN DK235	
	County of DRAKE	Parish of BYERWEN
	Local Government: WHITSUNDAY	
LOT 1	CROWN PLAN DK262	
	County of DRAKE	Parish of SPRINGLANDS
	Local Government: WHITSUNDAY	
LOT 2	CROWN PLAN HR382	
	County of HERBERT	Parish of DANGAR
	Local Government: WHITSUNDAY	
LOT 3	CROWN PLAN 866130	
	County of DRAKE	Parish of CUTALA
	Local Government: ISAAC	
	Local Government: WHITSUNDAY	
LOT 1	CROWN PLAN HR1450	
	County of HERBERT	Parish of ROUNDBACK
	Local Government: WHITSUNDAY	
LOT 43	CROWN PLAN HR1778	
	County of HERBERT	Parish of ADALEIGH
	Local Government: WHITSUNDAY	
LOT 36	CROWN PLAN HR1949	
	County of HERBERT	Parish of EURI
	Local Government: WHITSUNDAY	
LOT 2	CROWN PLAN K103501	
	County of HERBERT	Parish of ROUNDBACK
	Local Government: WHITSUNDAY	
LOT 2	CROWN PLAN K103505	
	County of HERBERT	Parish of ROUNDBACK

CURRENT STATE TENURE SEARCH

ENVIRONMENT AND RESOURCE MANAGEMENT, QUEENSLAND

Request No: 7432330
Search Date: 04/09/2009 09:40

Title Reference: 48000131
Date Created: 02/07/2003

LAND DESCRIPTION

```
            Local Government: WHITSUNDAY
 LOT 1      CROWN PLAN MPH40904
            County of DRAKE             Parish of SPRINGLANDS
            Local Government: WHITSUNDAY
 LOT 2      REGISTERED PLAN 703864
            County of HERBERT           Parish of DARGIN
            Local Government: WHITSUNDAY
 LOT 2      REGISTERED PLAN 703866
            County of HERBERT           Parish of DARGIN
            Local Government: WHITSUNDAY
 LOT 2      REGISTERED PLAN 705692
            County of HERBERT           Parish of PRING
            Local Government: WHITSUNDAY
 LOT 3      REGISTERED PLAN 741118
            County of HERBERT           Parish of DARGIN
            Local Government: WHITSUNDAY
 LOT 121    SURVEY PLAN 122324
            County of HERBERT           Parish of BEN LOMOND
            Local Government: WHITSUNDAY
 LOT 122    SURVEY PLAN 122324
            County of HERBERT           Parish of BEN LOMOND
            Local Government: WHITSUNDAY
 LOT 101    SURVEY PLAN 122325
            County of HERBERT           Parish of BEN LOMOND
            Local Government: WHITSUNDAY
 LOT 102    SURVEY PLAN 122326
            County of HERBERT           Parish of DARGIN
            Local Government: WHITSUNDAY
 LOT 103    SURVEY PLAN 122326
            County of HERBERT           Parish of DARGIN
            Local Government: WHITSUNDAY
 LOT 71     SURVEY PLAN 122327
            County of HERBERT           Parish of DARGIN
            Local Government: WHITSUNDAY
 LOT 72     SURVEY PLAN 122327
            County of HERBERT           Parish of DARGIN
            Local Government: WHITSUNDAY
 LOT 61     SURVEY PLAN 122328
            County of HERBERT           Parish of DARGIN
            Local Government: WHITSUNDAY
 LOT 62     SURVEY PLAN 122328
            County of HERBERT           Parish of DARGIN
            Local Government: WHITSUNDAY
 LOT 41     SURVEY PLAN 122329
            County of HERBERT           Parish of DARGIN
            Local Government: WHITSUNDAY
 LOT 31     SURVEY PLAN 122330
            County of HERBERT           Parish of DARGIN
            Local Government: WHITSUNDAY
```

CURRENT STATE TENURE SEARCH

ENVIRONMENT AND RESOURCE MANAGEMENT, QUEENSLAND

Request No: 7432330
Search Date: 04/09/2009 09:40

Title Reference: 48000131
Date Created: 02/07/2003

LAND DESCRIPTION

```
LOT 32     SURVEY PLAN 122330
           County of HERBERT          Parish of DARGIN
           Local Government: WHITSUNDAY
LOT 77     SURVEY PLAN 122331
           County of HERBERT          Parish of DARGIN
           Local Government: WHITSUNDAY
LOT 78     SURVEY PLAN 122332
           County of HERBERT          Parish of PRING
           Local Government: WHITSUNDAY
LOT 79     SURVEY PLAN 122333
           County of HERBERT          Parish of PRING
           Local Government: WHITSUNDAY
LOT 80     SURVEY PLAN 122334
           County of HERBERT          Parish of PRING
           Local Government: WHITSUNDAY
LOT 81     SURVEY PLAN 122334
           County of HERBERT          Parish of PRING
           Local Government: WHITSUNDAY
LOT 82     SURVEY PLAN 122334
           County of HERBERT          Parish of PRING
           Local Government: WHITSUNDAY
LOT 83     SURVEY PLAN 122334
           County of HERBERT          Parish of PRING
           Local Government: WHITSUNDAY
LOT 62     SURVEY PLAN 122335
           County of HERBERT          Parish of PRING
           Local Government: WHITSUNDAY
LOT 51     SURVEY PLAN 122336
           County of HERBERT          Parish of PRING
           Local Government: WHITSUNDAY
LOT 24     SURVEY PLAN 122337
           County of HERBERT          Parish of PRING
           Local Government: WHITSUNDAY
LOT 151    SURVEY PLAN 122338
           County of HERBERT          Parish of ROUNDBACK
           Local Government: WHITSUNDAY
LOT 152    SURVEY PLAN 122339
           County of HERBERT          Parish of ROUNDBACK
           Local Government: WHITSUNDAY
LOT 181    SURVEY PLAN 122340
           County of SALISBURY        Parish of SALISBURY PLAINS
           Local Government: WHITSUNDAY
LOT 182    SURVEY PLAN 122340
           County of SALISBURY        Parish of SALISBURY PLAINS
           Local Government: WHITSUNDAY
LOT 183    SURVEY PLAN 122340
           County of SALISBURY        Parish of SALISBURY PLAINS
           Local Government: WHITSUNDAY
LOT 211    SURVEY PLAN 122341
```

CURRENT STATE TENURE SEARCH

ENVIRONMENT AND RESOURCE MANAGEMENT, QUEENSLAND

Request No: 7432330
Search Date: 04/09/2009 09:40

Title Reference: 48000131
Date Created: 02/07/2003

LAND DESCRIPTION

```
            County of SALISBURY         Parish of SALISBURY PLAINS
            Local Government: WHITSUNDAY
 LOT 241    SURVEY PLAN 122342
            County of SALISBURY         Parish of WOONTON VALE
            Local Government: WHITSUNDAY
 LOT 242    SURVEY PLAN 122342
            County of SALISBURY         Parish of WOONTON VALE
            Local Government: WHITSUNDAY
 LOT 251    SURVEY PLAN 122343
            County of SALISBURY         Parish of WOONTON VALE
            Local Government: WHITSUNDAY
 LOT 252    SURVEY PLAN 122343
            County of SALISBURY         Parish of WOONTON VALE
            Local Government: WHITSUNDAY
 LOT 261    SURVEY PLAN 122344
            County of SALISBURY         Parish of WOONTON VALE
            Local Government: WHITSUNDAY
 LOT 271    SURVEY PLAN 122344
            County of SALISBURY         Parish of WOONTON VALE
            Local Government: WHITSUNDAY
 LOT 281    SURVEY PLAN 122345
            County of SALISBURY         Parish of WOONTON VALE
            Local Government: WHITSUNDAY
 LOT 301    SURVEY PLAN 122345
            County of SALISBURY         Parish of WOONTON VALE
            Local Government: WHITSUNDAY
 LOT 302    SURVEY PLAN 122346
            County of SALISBURY         Parish of UPSTART
            Local Government: WHITSUNDAY
 LOT 303    SURVEY PLAN 122346
            County of SALISBURY         Parish of UPSTART
            Local Government: WHITSUNDAY
 LOT 311    SURVEY PLAN 122347
            County of SALISBURY         Parish of UPSTART
            Local Government: WHITSUNDAY
 LOT 321    SURVEY PLAN 122347
            County of SALISBURY         Parish of UPSTART
            Local Government: WHITSUNDAY
 LOT 332    SURVEY PLAN 122347
            County of SALISBURY         Parish of UPSTART
            Local Government: WHITSUNDAY
 LOT 331    SURVEY PLAN 122348
            County of SALISBURY         Parish of UPSTART
            Local Government: WHITSUNDAY
 LOT 341    SURVEY PLAN 122348
            County of SALISBURY         Parish of UPSTART
            Local Government: WHITSUNDAY
 LOT 42     SURVEY PLAN 122349
            County of SALISBURY         Parish of UPSTART
```

CURRENT STATE TENURE SEARCH

ENVIRONMENT AND RESOURCE MANAGEMENT, QUEENSLAND

Request No: 7432330
Search Date: 04/09/2009 09:40

Title Reference: 48000131
Date Created: 02/07/2003

LAND DESCRIPTION

```
            Local Government: WHITSUNDAY
 LOT 351    SURVEY PLAN 122349
            County of SALISBURY         Parish of UPSTART
            Local Government: WHITSUNDAY
 LOT 81     SURVEY PLAN 122350
            County of HERBERT           Parish of KELSEY
            Local Government: WHITSUNDAY
 LOT 82     SURVEY PLAN 122350
            County of HERBERT           Parish of KELSEY
            Local Government: WHITSUNDAY
 LOT 101    SURVEY PLAN 122351
            County of HERBERT           Parish of KELSEY
            Local Government: WHITSUNDAY
 LOT 111    SURVEY PLAN 122352
            County of HERBERT           Parish of KELSEY
            Local Government: WHITSUNDAY
 LOT 12     SURVEY PLAN 122353
            County of HERBERT           Parish of KELSEY
            Local Government: WHITSUNDAY
 LOT 31     SURVEY PLAN 122354
            County of HERBERT           Parish of MARLOW
            Local Government: WHITSUNDAY
 LOT 41     SURVEY PLAN 122354
            County of HERBERT           Parish of MARLOW
            Local Government: WHITSUNDAY
 LOT 52     SURVEY PLAN 122355
            County of HERBERT           Parish of MARLOW
            Local Government: WHITSUNDAY
 LOT 62     SURVEY PLAN 122355
            County of HERBERT           Parish of DANGAR
            County of HERBERT           Parish of MARLOW
            Local Government: WHITSUNDAY
 LOT 71     SURVEY PLAN 122356
            County of HERBERT           Parish of DANGAR
            Local Government: WHITSUNDAY
 LOT 81     SURVEY PLAN 122356
            County of HERBERT           Parish of DANGAR
            Local Government: WHITSUNDAY
 LOT 82     SURVEY PLAN 122356
            County of HERBERT           Parish of DANGAR
            Local Government: WHITSUNDAY
 LOT 101    SURVEY PLAN 122357
            County of HERBERT           Parish of ABERDEEN
            County of HERBERT           Parish of DANGAR
            Local Government: WHITSUNDAY
 LOT 121    SURVEY PLAN 122358
            County of HERBERT           Parish of ABERDEEN
            Local Government: WHITSUNDAY
 LOT 140    SURVEY PLAN 122359
```

CURRENT STATE TENURE SEARCH

ENVIRONMENT AND RESOURCE MANAGEMENT, QUEENSLAND

Request No: 7432330
Search Date: 04/09/2009 09:40

Title Reference: 48000131
Date Created: 02/07/2003

LAND DESCRIPTION

```
            County of HERBERT           Parish of ABERDEEN
            Local Government: WHITSUNDAY
 LOT 141    SURVEY PLAN 122360
            County of HERBERT           Parish of ABERDEEN
            Local Government: WHITSUNDAY
 LOT 151    SURVEY PLAN 122360
            County of HERBERT           Parish of ABERDEEN
            Local Government: WHITSUNDAY
 LOT 161    SURVEY PLAN 122361
            County of HERBERT           Parish of ADALEIGH
            Local Government: WHITSUNDAY
 LOT 173    SURVEY PLAN 122362
            County of HERBERT           Parish of ADALEIGH
            Local Government: WHITSUNDAY
 LOT 191    SURVEY PLAN 122363
            County of HERBERT           Parish of ADALEIGH
            Local Government: WHITSUNDAY
 LOT 222    SURVEY PLAN 122364
            County of DRAKE             Parish of SONOMA
            Local Government: WHITSUNDAY
 LOT 252    SURVEY PLAN 122365
            County of DRAKE             Parish of SONOMA
            Local Government: WHITSUNDAY
 LOT 261    SURVEY PLAN 122366
            County of DRAKE             Parish of SONOMA
            County of DRAKE             Parish of SPRINGLANDS
            Local Government: WHITSUNDAY
 LOT 271    SURVEY PLAN 122367
            County of DRAKE             Parish of SPRINGLANDS
            Local Government: WHITSUNDAY
 LOT 281    SURVEY PLAN 122368
            County of DRAKE             Parish of SPRINGLANDS
            Local Government: WHITSUNDAY
 LOT 282    SURVEY PLAN 122368
            County of DRAKE             Parish of SPRINGLANDS
            Local Government: WHITSUNDAY
 LOT 121    SURVEY PLAN 122369
            County of HERBERT           Parish of ROUNDBACK
            Local Government: WHITSUNDAY
 LOT 123    SURVEY PLAN 122370
            County of DRAKE             Parish of SPRINGLANDS
            Local Government: WHITSUNDAY
 LOT 29     SURVEY PLAN 122371
            County of DRAKE             Parish of SONOMA
            Local Government: WHITSUNDAY
 LOT 311    SURVEY PLAN 122372
            County of DRAKE             Parish of POOLOON
            Local Government: WHITSUNDAY
 LOT 282    SURVEY PLAN 122373
```

CURRENT STATE TENURE SEARCH

ENVIRONMENT AND RESOURCE MANAGEMENT, QUEENSLAND

Request No: 7432330
Search Date: 04/09/2009 09:40 **Title Reference: 48000131**
Date Created: 02/07/2003

LAND DESCRIPTION

```
            County of DRAKE             Parish of SPRINGLANDS
            Local Government: WHITSUNDAY
 LOT 295    SURVEY PLAN 122374
            County of DRAKE             Parish of SPRINGLANDS
            Local Government: WHITSUNDAY
 LOT 292    SURVEY PLAN 122375
            County of DRAKE             Parish of SPRINGLANDS
            Local Government: WHITSUNDAY
 LOT 292    SURVEY PLAN 129651
            County of DRAKE             Parish of SPRINGLANDS
            Local Government: WHITSUNDAY
 LOT 21     SURVEY PLAN 129652
            County of HERBERT           Parish of KELSEY
            Local Government: WHITSUNDAY
 LOT 21     SURVEY PLAN 129654
            County of HERBERT           Parish of PRING
            Local Government: WHITSUNDAY
 LOT 22     SURVEY PLAN 129656
            County of HERBERT           Parish of KELSEY
            Local Government: WHITSUNDAY
 LOT 23     SURVEY PLAN 129657
            County of HERBERT           Parish of KELSEY
            Local Government: WHITSUNDAY
```

REGISTERED LESSEE

Dealing No: 712575658 07/07/2009

THE STATE OF QUEENSLAND
(REPRESENTED BY DEPARTMENT OF TRANSPORT AND MAIN ROADS)

PERPETUAL TENURE INFORMATION

For Conditions, Primary Tenure information including Purpose and Term of Tenure, refer to title reference 40008706

ENCUMBRANCES, EASEMENTS AND INTERESTS

1. SUB LEASE No 701720343 18/12/1996 at 15:28
   to
   QUEENSLAND RAIL

2. AMENDMENT No 706708204 17/06/2003 at 16:47
   SUB LEASE: 701720343

3. AMENDMENT OF LEASE No 711947329 26/09/2008 at 09:55
   SUB LEASE: 701720343
   TERM: 01/07/1995 TO 30/06/2095 OPTION 100 YEARS

CURRENT STATE TENURE SEARCH

ENVIRONMENT AND RESOURCE MANAGEMENT, QUEENSLAND

Request No: 7432330
Search Date: 04/09/2009 09:40 **Title Reference: 48000131**
Date Created: 02/07/2003

ENCUMBRANCES, EASEMENTS AND INTERESTS

4. TRANSFER No 711997473 21/10/2008 at 11:10
   SUB LEASE: 701720343
   QR NETWORK PTY LTD A.C.N. 132 181 116

ADMINISTRATIVE ADVICES

Dealing	Type	Lodgement Date	Status
709622305	VEG NOTICE VEGETATION MANAGEMENT ACT 1999	24/05/2006 14:18	CURRENT

UNREGISTERED DEALINGS - NIL

CERTIFICATE OF TITLE ISSUED - No

Caution - Charges do not necessarily appear in order of priority

** End of Current State Tenure Search **

Information provided under section 34 Land Title Act(1994) or
section 281 Land Act(1994)

COPYRIGHT THE STATE OF QUEENSLAND (ENVIRONMENT AND RESOURCE MANAGEMENT) [2009]
Requested By: D APPLICATIONS CITEC CONFIRM

Page 8/8

CITEC

Search Receipt

Date/Time (AEST)	04−Sep−2009 09:40:48 AM
Account	2008−1545
User Name	
Your Reference	Waratah Coals E3
CONFIRM Reference	31344085
Transaction	QLD Land Title Search
Value	$16.01
GST	$1.60
Price	$17.61

CURRENT STATE TENURE SEARCH

ENVIRONMENT AND RESOURCE MANAGEMENT, QUEENSLAND

Request No: 7432331
Search Date: 04/09/2009 09:40

Title Reference: 48000131
Date Created: 02/07/2003

Previous Title: 40008706

LAND DESCRIPTION

Estate in PERPETUITY

LOT 1	CROWN PLAN DK202	
	County of DRAKE	Parish of SONOMA
	Local Government: WHITSUNDAY	
LOT 1	CROWN PLAN DK203	
	County of DRAKE	Parish of BIRRALEE
	Local Government: WHITSUNDAY	
LOT 1	CROWN PLAN DK211	
	County of DRAKE	Parish of BIRRALEE
	Local Government: WHITSUNDAY	
LOT 1	CROWN PLAN DK228	
	County of DRAKE	Parish of POOLOON
	Local Government: WHITSUNDAY	
LOT 3	CROWN PLAN DK229	
	County of DRAKE	Parish of CUTALA
	Local Government: WHITSUNDAY	
LOT 1	CROWN PLAN DK233	
	County of DRAKE	Parish of CUTALA
	Local Government: WHITSUNDAY	
LOT 1	CROWN PLAN DK235	
	County of DRAKE	Parish of BYERWEN
	Local Government: WHITSUNDAY	
LOT 1	CROWN PLAN DK262	
	County of DRAKE	Parish of SPRINGLANDS
	Local Government: WHITSUNDAY	
LOT 2	CROWN PLAN HR382	
	County of HERBERT	Parish of DANGAR
	Local Government: WHITSUNDAY	
LOT 3	CROWN PLAN 866130	
	County of DRAKE	Parish of CUTALA
	Local Government: ISAAC	
	Local Government: WHITSUNDAY	
LOT 1	CROWN PLAN HR1450	
	County of HERBERT	Parish of ROUNDBACK
	Local Government: WHITSUNDAY	
LOT 43	CROWN PLAN HR1778	
	County of HERBERT	Parish of ADALEIGH
	Local Government: WHITSUNDAY	
LOT 36	CROWN PLAN HR1949	
	County of HERBERT	Parish of EURI
	Local Government: WHITSUNDAY	
LOT 2	CROWN PLAN K103501	
	County of HERBERT	Parish of ROUNDBACK
	Local Government: WHITSUNDAY	
LOT 2	CROWN PLAN K103505	
	County of HERBERT	Parish of ROUNDBACK

CURRENT STATE TENURE SEARCH

ENVIRONMENT AND RESOURCE MANAGEMENT, QUEENSLAND

Request No: 7432331
Search Date: 04/09/2009 09:40

Title Reference: 48000131
Date Created: 02/07/2003

LAND DESCRIPTION

```
            Local Government: WHITSUNDAY
 LOT 1      CROWN PLAN MPH40904
            County of DRAKE             Parish of SPRINGLANDS
            Local Government: WHITSUNDAY
 LOT 2      REGISTERED PLAN 703864
            County of HERBERT           Parish of DARGIN
            Local Government: WHITSUNDAY
 LOT 2      REGISTERED PLAN 703866
            County of HERBERT           Parish of DARGIN
            Local Government: WHITSUNDAY
 LOT 2      REGISTERED PLAN 705692
            County of HERBERT           Parish of PRING
            Local Government: WHITSUNDAY
 LOT 3      REGISTERED PLAN 741118
            County of HERBERT           Parish of DARGIN
            Local Government: WHITSUNDAY
 LOT 121    SURVEY PLAN 122324
            County of HERBERT           Parish of BEN LOMOND
            Local Government: WHITSUNDAY
 LOT 122    SURVEY PLAN 122324
            County of HERBERT           Parish of BEN LOMOND
            Local Government: WHITSUNDAY
 LOT 101    SURVEY PLAN 122325
            County of HERBERT           Parish of BEN LOMOND
            Local Government: WHITSUNDAY
 LOT 102    SURVEY PLAN 122326
            County of HERBERT           Parish of DARGIN
            Local Government: WHITSUNDAY
 LOT 103    SURVEY PLAN 122326
            County of HERBERT           Parish of DARGIN
            Local Government: WHITSUNDAY
 LOT 71     SURVEY PLAN 122327
            County of HERBERT           Parish of DARGIN
            Local Government: WHITSUNDAY
 LOT 72     SURVEY PLAN 122327
            County of HERBERT           Parish of DARGIN
            Local Government: WHITSUNDAY
 LOT 61     SURVEY PLAN 122328
            County of HERBERT           Parish of DARGIN
            Local Government: WHITSUNDAY
 LOT 62     SURVEY PLAN 122328
            County of HERBERT           Parish of DARGIN
            Local Government: WHITSUNDAY
 LOT 41     SURVEY PLAN 122329
            County of HERBERT           Parish of DARGIN
            Local Government: WHITSUNDAY
 LOT 31     SURVEY PLAN 122330
            County of HERBERT           Parish of DARGIN
            Local Government: WHITSUNDAY
```

CURRENT STATE TENURE SEARCH

ENVIRONMENT AND RESOURCE MANAGEMENT, QUEENSLAND

Request No: 7432331
Search Date: 04/09/2009 09:40

Title Reference: 48000131
Date Created: 02/07/2003

LAND DESCRIPTION

LOT 32	SURVEY PLAN 122330	
	County of HERBERT	Parish of DARGIN
	Local Government: WHITSUNDAY	
LOT 77	SURVEY PLAN 122331	
	County of HERBERT	Parish of DARGIN
	Local Government: WHITSUNDAY	
LOT 78	SURVEY PLAN 122332	
	County of HERBERT	Parish of PRING
	Local Government: WHITSUNDAY	
LOT 79	SURVEY PLAN 122333	
	County of HERBERT	Parish of PRING
	Local Government: WHITSUNDAY	
LOT 80	SURVEY PLAN 122334	
	County of HERBERT	Parish of PRING
	Local Government: WHITSUNDAY	
LOT 81	SURVEY PLAN 122334	
	County of HERBERT	Parish of PRING
	Local Government: WHITSUNDAY	
LOT 82	SURVEY PLAN 122334	
	County of HERBERT	Parish of PRING
	Local Government: WHITSUNDAY	
LOT 83	SURVEY PLAN 122334	
	County of HERBERT	Parish of PRING
	Local Government: WHITSUNDAY	
LOT 62	SURVEY PLAN 122335	
	County of HERBERT	Parish of PRING
	Local Government: WHITSUNDAY	
LOT 51	SURVEY PLAN 122336	
	County of HERBERT	Parish of PRING
	Local Government: WHITSUNDAY	
LOT 24	SURVEY PLAN 122337	
	County of HERBERT	Parish of PRING
	Local Government: WHITSUNDAY	
LOT 151	SURVEY PLAN 122338	
	County of HERBERT	Parish of ROUNDBACK
	Local Government: WHITSUNDAY	
LOT 152	SURVEY PLAN 122339	
	County of HERBERT	Parish of ROUNDBACK
	Local Government: WHITSUNDAY	
LOT 181	SURVEY PLAN 122340	
	County of SALISBURY	Parish of SALISBURY PLAINS
	Local Government: WHITSUNDAY	
LOT 182	SURVEY PLAN 122340	
	County of SALISBURY	Parish of SALISBURY PLAINS
	Local Government: WHITSUNDAY	
LOT 183	SURVEY PLAN 122340	
	County of SALISBURY	Parish of SALISBURY PLAINS
	Local Government: WHITSUNDAY	
LOT 211	SURVEY PLAN 122341	

CURRENT STATE TENURE SEARCH

ENVIRONMENT AND RESOURCE MANAGEMENT, QUEENSLAND

Request No: 7432331
Search Date: 04/09/2009 09:40

Title Reference: 48000131
Date Created: 02/07/2003

LAND DESCRIPTION

```
            County of SALISBURY         Parish of SALISBURY PLAINS
            Local Government: WHITSUNDAY
 LOT 241    SURVEY PLAN 122342
            County of SALISBURY         Parish of WOONTON VALE
            Local Government: WHITSUNDAY
 LOT 242    SURVEY PLAN 122342
            County of SALISBURY         Parish of WOONTON VALE
            Local Government: WHITSUNDAY
 LOT 251    SURVEY PLAN 122343
            County of SALISBURY         Parish of WOONTON VALE
            Local Government: WHITSUNDAY
 LOT 252    SURVEY PLAN 122343
            County of SALISBURY         Parish of WOONTON VALE
            Local Government: WHITSUNDAY
 LOT 261    SURVEY PLAN 122344
            County of SALISBURY         Parish of WOONTON VALE
            Local Government: WHITSUNDAY
 LOT 271    SURVEY PLAN 122344
            County of SALISBURY         Parish of WOONTON VALE
            Local Government: WHITSUNDAY
 LOT 281    SURVEY PLAN 122345
            County of SALISBURY         Parish of WOONTON VALE
            Local Government: WHITSUNDAY
 LOT 301    SURVEY PLAN 122345
            County of SALISBURY         Parish of WOONTON VALE
            Local Government: WHITSUNDAY
 LOT 302    SURVEY PLAN 122346
            County of SALISBURY         Parish of UPSTART
            Local Government: WHITSUNDAY
 LOT 303    SURVEY PLAN 122346
            County of SALISBURY         Parish of UPSTART
            Local Government: WHITSUNDAY
 LOT 311    SURVEY PLAN 122347
            County of SALISBURY         Parish of UPSTART
            Local Government: WHITSUNDAY
 LOT 321    SURVEY PLAN 122347
            County of SALISBURY         Parish of UPSTART
            Local Government: WHITSUNDAY
 LOT 332    SURVEY PLAN 122347
            County of SALISBURY         Parish of UPSTART
            Local Government: WHITSUNDAY
 LOT 331    SURVEY PLAN 122348
            County of SALISBURY         Parish of UPSTART
            Local Government: WHITSUNDAY
 LOT 341    SURVEY PLAN 122348
            County of SALISBURY         Parish of UPSTART
            Local Government: WHITSUNDAY
 LOT 42     SURVEY PLAN 122349
            County of SALISBURY         Parish of UPSTART
```

CURRENT STATE TENURE SEARCH

ENVIRONMENT AND RESOURCE MANAGEMENT, QUEENSLAND

Request No: 7432331
Search Date: 04/09/2009 09:40

Title Reference: 48000131
Date Created: 02/07/2003

LAND DESCRIPTION

```
            Local Government: WHITSUNDAY
 LOT 351    SURVEY PLAN 122349
            County of SALISBURY         Parish of UPSTART
            Local Government: WHITSUNDAY
 LOT 81     SURVEY PLAN 122350
            County of HERBERT           Parish of KELSEY
            Local Government: WHITSUNDAY
 LOT 82     SURVEY PLAN 122350
            County of HERBERT           Parish of KELSEY
            Local Government: WHITSUNDAY
 LOT 101    SURVEY PLAN 122351
            County of HERBERT           Parish of KELSEY
            Local Government: WHITSUNDAY
 LOT 111    SURVEY PLAN 122352
            County of HERBERT           Parish of KELSEY
            Local Government: WHITSUNDAY
 LOT 12     SURVEY PLAN 122353
            County of HERBERT           Parish of KELSEY
            Local Government: WHITSUNDAY
 LOT 31     SURVEY PLAN 122354
            County of HERBERT           Parish of MARLOW
            Local Government: WHITSUNDAY
 LOT 41     SURVEY PLAN 122354
            County of HERBERT           Parish of MARLOW
            Local Government: WHITSUNDAY
 LOT 52     SURVEY PLAN 122355
            County of HERBERT           Parish of MARLOW
            Local Government: WHITSUNDAY
 LOT 62     SURVEY PLAN 122355
            County of HERBERT           Parish of DANGAR
            County of HERBERT           Parish of MARLOW
            Local Government: WHITSUNDAY
 LOT 71     SURVEY PLAN 122356
            County of HERBERT           Parish of DANGAR
            Local Government: WHITSUNDAY
 LOT 81     SURVEY PLAN 122356
            County of HERBERT           Parish of DANGAR
            Local Government: WHITSUNDAY
 LOT 82     SURVEY PLAN 122356
            County of HERBERT           Parish of DANGAR
            Local Government: WHITSUNDAY
 LOT 101    SURVEY PLAN 122357
            County of HERBERT           Parish of ABERDEEN
            County of HERBERT           Parish of DANGAR
            Local Government: WHITSUNDAY
 LOT 121    SURVEY PLAN 122358
            County of HERBERT           Parish of ABERDEEN
            Local Government: WHITSUNDAY
 LOT 140    SURVEY PLAN 122359
```

CURRENT STATE TENURE SEARCH

ENVIRONMENT AND RESOURCE MANAGEMENT, QUEENSLAND

Request No: 7432331
Search Date: 04/09/2009 09:40

Title Reference: 48000131
Date Created: 02/07/2003

LAND DESCRIPTION

```
            County of HERBERT           Parish of ABERDEEN
            Local Government: WHITSUNDAY
 LOT 141    SURVEY PLAN 122360
            County of HERBERT           Parish of ABERDEEN
            Local Government: WHITSUNDAY
 LOT 151    SURVEY PLAN 122360
            County of HERBERT           Parish of ABERDEEN
            Local Government: WHITSUNDAY
 LOT 161    SURVEY PLAN 122361
            County of HERBERT           Parish of ADALEIGH
            Local Government: WHITSUNDAY
 LOT 173    SURVEY PLAN 122362
            County of HERBERT           Parish of ADALEIGH
            Local Government: WHITSUNDAY
 LOT 191    SURVEY PLAN 122363
            County of HERBERT           Parish of ADALEIGH
            Local Government: WHITSUNDAY
 LOT 222    SURVEY PLAN 122364
            County of DRAKE             Parish of SONOMA
            Local Government: WHITSUNDAY
 LOT 252    SURVEY PLAN 122365
            County of DRAKE             Parish of SONOMA
            Local Government: WHITSUNDAY
 LOT 261    SURVEY PLAN 122366
            County of DRAKE             Parish of SONOMA
            County of DRAKE             Parish of SPRINGLANDS
            Local Government: WHITSUNDAY
 LOT 271    SURVEY PLAN 122367
            County of DRAKE             Parish of SPRINGLANDS
            Local Government: WHITSUNDAY
 LOT 281    SURVEY PLAN 122368
            County of DRAKE             Parish of SPRINGLANDS
            Local Government: WHITSUNDAY
 LOT 282    SURVEY PLAN 122368
            County of DRAKE             Parish of SPRINGLANDS
            Local Government: WHITSUNDAY
 LOT 121    SURVEY PLAN 122369
            County of HERBERT           Parish of ROUNDBACK
            Local Government: WHITSUNDAY
 LOT 123    SURVEY PLAN 122370
            County of DRAKE             Parish of SPRINGLANDS
            Local Government: WHITSUNDAY
 LOT 29     SURVEY PLAN 122371
            County of DRAKE             Parish of SONOMA
            Local Government: WHITSUNDAY
 LOT 311    SURVEY PLAN 122372
            County of DRAKE             Parish of POOLOON
            Local Government: WHITSUNDAY
 LOT 282    SURVEY PLAN 122373
```

CURRENT STATE TENURE SEARCH

ENVIRONMENT AND RESOURCE MANAGEMENT, QUEENSLAND

Request No: 7432331
Search Date: 04/09/2009 09:40 **Title Reference: 48000131**
Date Created: 02/07/2003

LAND DESCRIPTION

```
            County of DRAKE             Parish of SPRINGLANDS
            Local Government: WHITSUNDAY
 LOT 295    SURVEY PLAN 122374
            County of DRAKE             Parish of SPRINGLANDS
            Local Government: WHITSUNDAY
 LOT 292    SURVEY PLAN 122375
            County of DRAKE             Parish of SPRINGLANDS
            Local Government: WHITSUNDAY
 LOT 292    SURVEY PLAN 129651
            County of DRAKE             Parish of SPRINGLANDS
            Local Government: WHITSUNDAY
 LOT 21     SURVEY PLAN 129652
            County of HERBERT           Parish of KELSEY
            Local Government: WHITSUNDAY
 LOT 21     SURVEY PLAN 129654
            County of HERBERT           Parish of PRING
            Local Government: WHITSUNDAY
 LOT 22     SURVEY PLAN 129656
            County of HERBERT           Parish of KELSEY
            Local Government: WHITSUNDAY
 LOT 23     SURVEY PLAN 129657
            County of HERBERT           Parish of KELSEY
            Local Government: WHITSUNDAY
```

REGISTERED LESSEE

Dealing No: 712575658 07/07/2009

THE STATE OF QUEENSLAND
(REPRESENTED BY DEPARTMENT OF TRANSPORT AND MAIN ROADS)

PERPETUAL TENURE INFORMATION

For Conditions, Primary Tenure information including Purpose and Term of Tenure, refer to title reference 40008706

ENCUMBRANCES, EASEMENTS AND INTERESTS

1. SUB LEASE No 701720343 18/12/1996 at 15:28
   to
   QUEENSLAND RAIL

2. AMENDMENT No 706708204 17/06/2003 at 16:47
   SUB LEASE: 701720343

3. AMENDMENT OF LEASE No 711947329 26/09/2008 at 09:55
   SUB LEASE: 701720343
   TERM: 01/07/1995 TO 30/06/2095 OPTION 100 YEARS

CURRENT STATE TENURE SEARCH

ENVIRONMENT AND RESOURCE MANAGEMENT, QUEENSLAND

Request No: 7432331
Search Date: 04/09/2009 09:40 **Title Reference: 48000131**
Date Created: 02/07/2003

ENCUMBRANCES, EASEMENTS AND INTERESTS

4. TRANSFER No 711997473 21/10/2008 at 11:10
   SUB LEASE: 701720343
   QR NETWORK PTY LTD A.C.N. 132 181 116

ADMINISTRATIVE ADVICES

Dealing	Type	Lodgement Date	Status
709622305	VEG NOTICE VEGETATION MANAGEMENT ACT 1999	24/05/2006 14:18	CURRENT

UNREGISTERED DEALINGS - NIL

CERTIFICATE OF TITLE ISSUED - No

Caution - Charges do not necessarily appear in order of priority

** End of Current State Tenure Search **

Information provided under section 34 Land Title Act(1994) or
section 281 Land Act(1994)

COPYRIGHT THE STATE OF QUEENSLAND (ENVIRONMENT AND RESOURCE MANAGEMENT) [2009]
Requested By: D APPLICATIONS CITEC CONFIRM

Page 8/8

CITEC

Search Receipt

Date/Time (AEST)	04−Sep−2009 09:42:22 AM
Account	2008−1545
User Name	
Your Reference	Waratah Coals E3
CONFIRM Reference	31344366
Transaction	QLD Land Title Search
Value	$16.01
GST	$1.60
Price	$17.61

HISTORICAL RESERVE SEARCH

ENVIRONMENT AND RESOURCE MANAGEMENT, QUEENSLAND

Request No: 7373062
Search Date: 27/08/2009 12:32

Title Reference: 49019693
Date GAZETTED: 22/07/1989
PAGE: 2489

Creating Dealing: 701419725

Opening Ref: GHPL 2109
Purpose: AERODROME
Sub-Purpose:
Local Name:
Address:
County (R) No: R113 DRAKE
File Ref: RES 25617

TRUSTEES

WHITSUNDAY REGIONAL COUNCIL GAZETTED ON 22/07/1989 PAGE 2489

LAND DESCRIPTION

LOT 26 CROWN PLAN DK276 Gazetted on 15/03/2002 Page 956-957
County of DRAKE Parish of SONOMA
Local Government: WHITSUNDAY

Area: 171.300000 Ha. (ABOUT)

EASEMENTS AND ENCUMBRANCES

1. AMENDMENT OF RESERVE LAND DESCRIPTION No 705484590
   FROM
   TOTAL AREA 173.000000 HA (ABOUT)
   LOT/PLAN 26 / CPDK218 GAZETTED ON 22/07/1989 PAGE 2489
   COUNTY OF DRAKE PARISH OF SONOMA
   LOCAL GOVERNMENT: BOWEN
   TO
   TOTAL AREA 171.300000 HA (ABOUT)
   LOT/PLAN 26 / CPDK276 GAZETTED ON 15-MAR-2002 PAGE 956-957
   COUNTY OF DRAKE PARISH OF SONOMA
   LOCAL GOVERNMENT: BOWEN
   Lodged at 16:46 on 19/03/2002

ADMINISTRATIVE ADVICES - NIL
UNREGISTERED DEALINGS - NIL

CERTIFICATE OF TITLE ISSUED - No

Page 1/2

HISTORICAL RESERVE SEARCH

ENVIRONMENT AND RESOURCE MANAGEMENT, QUEENSLAND

Request No: 7373062
Search Date: 27/08/2009 12:32

Title Reference: 49019693
Date GAZETTED: 22/07/1989
PAGE: 2489

Caution - Charges do not necessarily appear in order of priority

** End of Historical Reserve Search **

COPYRIGHT THE STATE OF QUEENSLAND (ENVIRONMENT AND RESOURCE MANAGEMENT) [2009]
Requested By: External Supervisor

Page 2/2

30587156 V0 See ATS for Status Page 1 of 2

93667

CERTIFICATE OF TITLE

Dealing No.: C556519G

Vol. C 587 Fol. 156

QUEENSLAND

VOL:C 587 FOLIO:156

30587156

(Page1)

Previous Title:
Vol. C490 Fol. 78

Issued: 3 March, 1989

I certify that the person described in the First Schedule is the registered proprietor of the undermentioned estate in the land within described subject nevertheless to such easements encumbrances and interests as are shown in the Second Schedule.

Witness: J Wellman

B.A. McMahon

REGISTRAR OF TITLES QUEENSLAND

Local Deputy Registrar of Titles.
(Central District)

ESTATE AND LAND

Estate in Fee Simple in Lot 3 on RP618509 County of Talbot Parish of Lilyvale Containing 4104.232 hectares Exclusive of 22.5 hectares for Lot 1 on RP613901

FIRST SCHEDULE

~~BHP MINERALS LIMITED, AUSTRALIAN MUTUAL PROVIDENT SOCIETY, PANCONTINENTAL MINING LIMITED, BELL COAL PTY. LTD., UTAH QUEENSLAND COAL LIMITED, BOWEN BASIN MINERALS PROPRIETARY LIMITED, UD MINERALS INC., QCT INVESTMENT PTY. LTD. and QCT MINING PTY. LTD. as tenants in common in a 7/16 parts or shares, a 31/400 parts or shares, a 3/100 parts or shares, a 1/20 part or share, a 17/200 parts or shares, a 1/50 part or share, a 1/20 part or share, a 3/25 parts or shares and a 13/100 parts or shares respectively~~

Corrected 11-9-89

SECOND SCHEDULE

1. Rights and interests reserved to the Crown by Deed of Grant Volume ~~C470~~ C426 Folio ~~31~~ 235 (Por 4).

2. ~~Attention is drawn to the Provisions of Section 147A of "The Land Acts 1962 to 1975" relating to transfer.~~

3. Easement No. C423113 to The Queensland Electricity Generating Board over Easement A on RP613901. Produced 17 Sep 1981. Registered 27 Jan 1982.

4. Easement No. C435206 to Lot 8 on Plan No. Tt191 over Easement C on RP614470. Produced 28 Apr 1982. Registered 22 Jul 1982.

Corrected 10-10-89

NOTE: ENTRIES RULED THROUGH AND AUTHENTICATED BY THE SEAL OF THE REGISTRAR OF TITLES ARE CANCELLED

PERSONS ARE CAUTIONED AGAINST ALTERING OR ADDING TO THIS CERTIFICATE OR ANY NOTIFICATION HEREON

M 2—Govt. Printer, Qld.

© The State of Queensland (Environment and Resource Management) 2009

Vol. 5587 Fol. 159 (Page 2 of 2 Pages)

FIRST SCHEDULE (continued)

REGISTERED PROPRIETOR	INSTRUMENT NATURE	INSTRUMENT NUMBER	INSTRUMENT PRODUCED	REGISTERED	Signature of Registrar of Titles
BHP Minerals Limited, Australian Mutual Provident Society, Pancontinental Mining Limited, Utah Queensland Coal Limited, Bowen Basin Minerals Proprietary Limited, OCT Investment Pty Ltd, OCI Mining Pty Ltd and Mitsubishi Development Pty. Ltd. as tenants in common in the shares of 4655/10000, 861/10000, 300/10000, 850/10000, 256/10000, 1200/10000, 1578/10000 and 300/10000 respectively.	Tfr	C587147E	27 Dec 1989	23 FEB 1990	B.A. McMahon
By Plan Cat No.617942 part of the within land is surveyed as Proposed Easement E	Plan	C582524T	5 Oct 1989	23 FEB 1990	B.A. McMahon
The within land is cancelled Vide Vol. C597 Fol. 248	Req NT	C590712N	27 Feb 1990	28 FEB 1990	B.A. McMahon

ACISD NIR Electricity Act & Acquisition of Land Act
QEC C410/26/0 L29/1880 Fully surrendered 23.2.90

SECOND SCHEDULE (continued)

INSTRUMENT NATURE	INSTRUMENT NUMBER	INSTRUMENT PRODUCED	PARTICULARS	REGISTERED	Signature of Registrar of Titles	CANCELLATION INSTRUMENT NATURE	CANCELLATION INSTRUMENT NUMBER	CANCELLATION INSTRUMENT PRODUCED	CANCELLATION INSTRUMENT REGISTERED	Signature of Registrar of Titles
Lease	C589669J	12 Feb 1990	of part of the land to Australian Telecommunications Corporation from 1 Jul 1981 to 30 Jun 1991	23 FEB 1990	B.A. McMahon					
Easement	C582525W	5 Oct 1989	to Queensland Electricity Commission over Easement E on RP617942	23 FEB 1990	B.A. McMahon					

NOTE: ENTRIES RULED THROUGH AND AUTHENTICATED BY THE SEAL OF THE REGISTRAR OF TITLES ARE CANCELLED.

* Dealings with this Lease will be Registered on the Original Lease only instead of on this Certificate of Title.

A 461907

(C)
Dealing No. C423111
Reference to previous
Volume Folio
C478 31

QUEENSLAND.

CERTIFICATE OF TITLE

VOL:C 490 FOLIO:078
30490078

VOL. C 490 FOLIO 78

QUEENSLAND COAL MINING COMPANY LIMITED

is now seised of an Estate in Fee-simple, subject nevertheless to such encumbrances, liens, and interests as are by memorandum notified hereon, in All that piece of Land situated in the County of Talbot Parish of Lilyvale ~~City of~~ Containing 5829.66 hectares

more or less, as shown on the Plan hereon, and therein edged red, Being Lot 2 on registered Plan No. 13901

SAVING ALWAYS to the Crown all the rights and interests reserved to it by the original Deed of Grant ~~No~~ . Volume C478 Folio 31 (Por. 4)

IN WITNESS whereof, I have hereunto signed my name and affixed my seal, this 22nd day of January One thousand nine hundred and eighty two

Signed, Sealed, and Delivered)
in presence of P. Wellman)
)
)

DEPUTY REGISTRAR OF TITLES.
CENTRAL DISTRICT

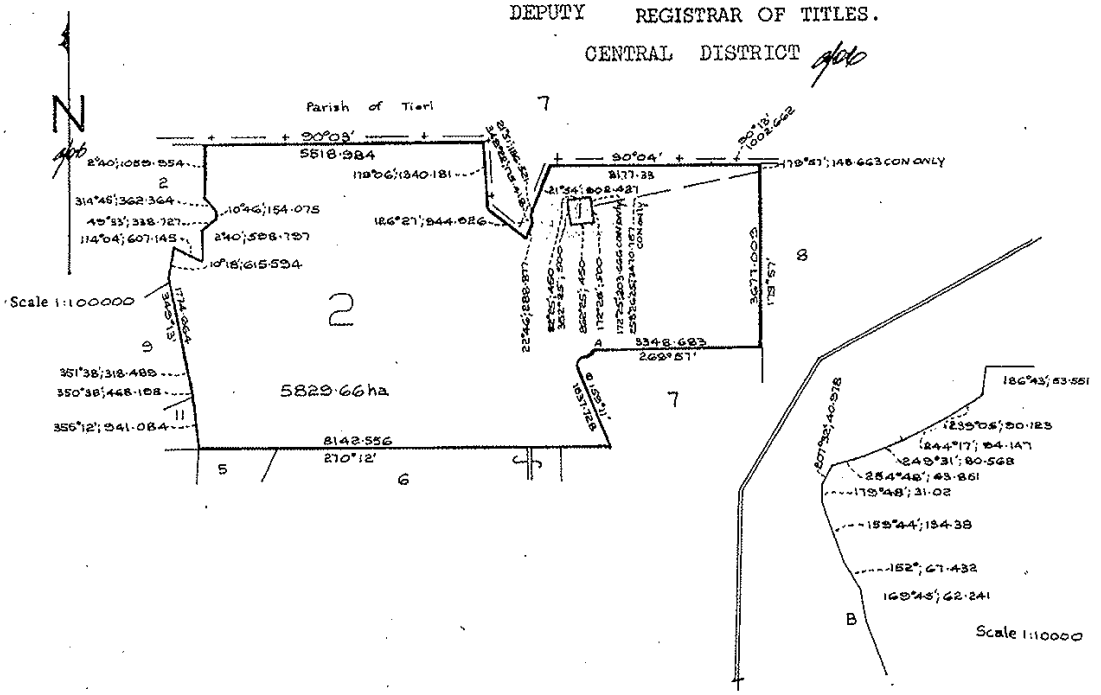

© The State of Queensland (Environment and Resource Management) 2009

Attention is drawn to the provisions of Section 147A of "The Land Acts, 1962 to 1975", relating to transfer.

TRANSFER The Queensland Electricity Generating Board and The Capricornia Electricity Board of an Easement (Electric Transmission Lines purposes) over Easement A on Regd. Plan 13901
No. C. 423113 PRODUCED 17 Sep 1981
at 2.11p m. REGD. 27 JAN 1982
DEP. REGISTRAR OF TITLES (Central District)

BY PLAN CAT. No. 14470 part of the within land is surveyed as Easement C
No. C 426849 PRODUCED 20 Nov 1981
at 10.47 a m. REGD. 8 FEB 1982
DEP. REGISTRAR OF TITLES (Central District)

EASEMENT in favour of the registered proprietor of Lot 8
over Easement C
on Regd. Plan 14470 of the within land.
No. C 435206 PRODUCED 28 Apr 1982
at 10.22a m. REGD. 22 JUL 1982
DEP. REGISTRAR OF TITLES (Central District)

BHP Minerals Limited
is now registered proprietors in fee simple.
TRANSFER NO. C466435
PRODUCED 5 Dec 1983
REGISTERED 17 FEB 1984
Subject to Easements Nos C423113 and C435206
DEPUTY REGISTRAR OF TITLES (CENTRAL DISTRICT)

By Division in Council dated 31 May 1984 this land is no longer subject to Section 147A of the Land Act 1962-1984

BHP Minerals Limited, Australian Mutual Provident Society, Pancontinental Mining Limited, Bell Coal Pty Ltd, General Electric Minerals Inc, Bowen Basin Minerals Inc, UB Minerals Inc, QCT Investment Pty Ltd and QCT Mining Pty Ltd as tenants in common in the shares of 17/100, 31/100, 3/100, 1/20, 17/200, 1/50, 1/20, 3/25 and 3/100 respectively are now registered proprietors in fee simple.
TRANSFER NO. C476607
PRODUCED 29 May 1984
REGISTERED 27 JUL 1984
DEPUTY REGISTRAR OF TITLES (CENTRAL DISTRICT)

BHP Minerals Limited, Australian Mutual Provident Society, Pancontinental Mining Limited, Bell Coal Pty Ltd, General Electric Minerals Inc, Bowen Basin Minerals Inc, UB Minerals Inc, QCT Investments Pty Ltd and QCT Mining Pty Ltd as tenants in common in the shares of 17/100, 31/100, 3/100, 1/20, 17/200, 1/50, 1/20, 3/25 and 3/100 respectively are now registered proprietors in fee simple.
TRANSFER NO. C 520930
PRODUCED 8 Aug 1986
REGISTERED 21 NOV 1986
ACTING DEPUTY REGISTRAR OF TITLES (CENTRAL DISTRICT)

BHP Minerals Limited, Australian Mutual Provident Society, Pancontinental Mining Limited, Bell Coal Pty Ltd, General Electric Minerals Inc, Bowen Basin Minerals Proprietary Limited, UB Minerals Inc, QCT Investments Pty Ltd and QCT Mining Pty Ltd as tenants in common in the shares of 17/100, 31/100, 3/100, 1/20, 17/200, 1/50, 1/20, 3/25 and 3/100 respectively are now registered proprietors in fee simple.
REQUEST TO CHANGE NAME NO. C520931
PRODUCED 8 Aug 1986
REGISTERED 21 NOV 1986
ACTING DEPUTY REGISTRAR OF TITLES (CENTRAL DISTRICT)

BHP Minerals Limited, Australian Mutual Provident Society, Pancontinental Mining Limited, Bell Coal Pty Ltd, Utah Queensland Coal Limited, Bowen Basin Minerals Proprietary Limited, UB Minerals Inc, QCT Investments Pty Ltd and QCT Mining Pty Ltd as tenants in common in the shares of 17/100, 31/100, 3/100, 1/20, 17/200, 1/50, 1/20, 3/25 and 3/100 respectively are now registered proprietors in fee simple.
REQUEST TO CHANGE NAME NO. C520932
PRODUCED 8 Aug 1986
REGISTERED 21 NOV 1986
ACTING DEPUTY REGISTRAR OF TITLES (CENTRAL DISTRICT)

BY PLAN CAT. No. 615803 the within land is subdivided into Lots 1 to 6
No. C549240E PRODUCED 7 Apr 1988
REGD. 12 APR 1988
ACTING DEP. REGISTRAR OF TITLES (Central District)

By Resumption Lots 1, 2 and 3 on RP 615803 of the within land is resumed and vested in The Commissioner for Railways
No. C549241G PRODUCED 7 Apr 1988
REGD.
Reference to New Titles: Vol: C560 Fol: 41-43
12 APR 1988
ACTING DEP. REGISTRAR OF TITLES (CENTRAL DISTRICT)

Annexed to Certificate of Title Volume C490 Folio 78

for the purposes of recording memorials.

12 APR 1988

ACTING DEP. REGISTRAR OF TITLES
(Central District)

By Resumption Lot 4 on RP 615803

of the within land is resumed
and vested in The Commissioner for Railways

No. C549242S PRODUCED 7 Apr 1988
REGD.

Reference to New Titles.
Vol: C580
Fol: 38

12 APR 1988

ACTING DEP. REGISTRAR OF TITLES
(CENTRAL DISTRICT)

By Resumption Lot 1 on RP 616711

of the within land is resumed
and vested in The Commissioner of Railways

No. C556516Y PRODUCED 16 Aug 1988
REGD.

Reference to New Titles.
Vol: C586
Fol: 241

24 JAN 1989

DEP. REGISTRAR OF TITLES
(CENTRAL DISTRICT)

BY PLAN CAT. No. 616711 part of Lot 6 on RP 615803 of the within land is subdivided into Lot 1

No. C556510H PRODUCED 16 Aug 1988
REGD.

24 JAN 1989

DEP. REGISTRAR OF TITLES
(Central District)

BY PLAN CAT. No. 618509 Lot 3 on RP 616713 of the within land is subdivided into Lots 1 and 3

No. C556514T PRODUCED 16 Aug 1988
REGD.

3 MAR 1989

DEP. REGISTRAR OF TITLES
(Central District)

BY PLAN CAT. No. 616712 part of Lot 6 on RP 615803 of the within land is subdivided into Lot 2

No. C556512N PRODUCED 16 Aug 1988
REGD.

~~Reference to New Titles~~
~~Vol:~~
~~Fol:~~

24 JAN 1989

DEP. REGISTRAR OF TITLES
(Central District)

By Resumption Lot 1 on RP 618509

of the within land is resumed
and vested in The Commissioner for Railways

No. C556517C PRODUCED 16 Aug 1988
REGD.

Reference to New Titles.
Vol: C587
Fol: 154

3 MAR 1989

DEP. REGISTRAR OF TITLES
(CENTRAL DISTRICT)

BY PLAN CAT. No. 616713 balance of Lot 6 on RP 615803 of the within land is subdivided into Lot 3

No. C556513L PRODUCED 16 Aug 1988
REGD.

24 JAN 1989

DEP. REGISTRAR OF TITLES
(Central District)

REQUEST to issue Certificate of Title for
Lot 5 on RP 615803 and
Lot 3 on RP 618509

No. C556519G PRODUCED 16 Aug 1988
REGD.

Vol. C587
Fol. 155 + 156

3 MAR 1989

DEPUTY REGISTRAR OF TITLES
(CENTRAL DISTRICT)

TRANSFER of Lot 2 on RP 616712 to
BHP Minerals Limited

No. C 610310F PRODUCED 14 Jan 1991
RECORDED
Vol. 4606
Fol. 223

-7 FEB 1991

ACTING
DEP. REGISTRAR OF TITLES
(Central District)

HISTORICAL STATE TENURE SEARCH

ENVIRONMENT AND RESOURCE MANAGEMENT, QUEENSLAND

Request No: 7432501
Search Date: 04/09/2009 09:47

Title Reference: 48000131
Date Created: 02/07/2003

Previous Title: 40008706

LAND DESCRIPTION

Estate in PERPETUITY

LOT 1	CROWN PLAN DK202	
	County of DRAKE	Parish of SONOMA
	Local Government: WHITSUNDAY	
LOT 1	CROWN PLAN DK203	
	County of DRAKE	Parish of BIRRALEE
	Local Government: WHITSUNDAY	
LOT 1	CROWN PLAN DK211	
	County of DRAKE	Parish of BIRRALEE
	Local Government: WHITSUNDAY	
LOT 1	CROWN PLAN DK228	
	County of DRAKE	Parish of POOLOON
	Local Government: WHITSUNDAY	
LOT 3	CROWN PLAN DK229	
	County of DRAKE	Parish of CUTALA
	Local Government: WHITSUNDAY	
LOT 1	CROWN PLAN DK233	
	County of DRAKE	Parish of CUTALA
	Local Government: WHITSUNDAY	
LOT 1	CROWN PLAN DK235	
	County of DRAKE	Parish of BYERWEN
	Local Government: WHITSUNDAY	
LOT 1	CROWN PLAN DK262	
	County of DRAKE	Parish of SPRINGLANDS
	Local Government: WHITSUNDAY	
LOT 2	CROWN PLAN HR382	
	County of HERBERT	Parish of DANGAR
	Local Government: WHITSUNDAY	
LOT 3	CROWN PLAN 866130	
	County of DRAKE	Parish of CUTALA
	Local Government: ISAAC	
	Local Government: WHITSUNDAY	
LOT 1	CROWN PLAN HR1450	
	County of HERBERT	Parish of ROUNDBACK
	Local Government: WHITSUNDAY	
LOT 43	CROWN PLAN HR1778	
	County of HERBERT	Parish of ADALEIGH
	Local Government: WHITSUNDAY	
LOT 36	CROWN PLAN HR1949	
	County of HERBERT	Parish of EURI
	Local Government: WHITSUNDAY	
LOT 2	CROWN PLAN K103501	
	County of HERBERT	Parish of ROUNDBACK
	Local Government: WHITSUNDAY	
LOT 2	CROWN PLAN K103505	
	County of HERBERT	Parish of ROUNDBACK

HISTORICAL STATE TENURE SEARCH

ENVIRONMENT AND RESOURCE MANAGEMENT, QUEENSLAND

Request No: 7432501
Search Date: 04/09/2009 09:47

Title Reference: 48000131
Date Created: 02/07/2003

LAND DESCRIPTION

```
            Local Government: WHITSUNDAY
 LOT 1      CROWN PLAN MPH40904
            County of DRAKE             Parish of SPRINGLANDS
            Local Government: WHITSUNDAY
 LOT 2      REGISTERED PLAN 703864
            County of HERBERT           Parish of DARGIN
            Local Government: WHITSUNDAY
 LOT 2      REGISTERED PLAN 703866
            County of HERBERT           Parish of DARGIN
            Local Government: WHITSUNDAY
 LOT 2      REGISTERED PLAN 705692
            County of HERBERT           Parish of PRING
            Local Government: WHITSUNDAY
 LOT 3      REGISTERED PLAN 741118
            County of HERBERT           Parish of DARGIN
            Local Government: WHITSUNDAY
 LOT 121    SURVEY PLAN 122324
            County of HERBERT           Parish of BEN LOMOND
            Local Government: WHITSUNDAY
 LOT 122    SURVEY PLAN 122324
            County of HERBERT           Parish of BEN LOMOND
            Local Government: WHITSUNDAY
 LOT 101    SURVEY PLAN 122325
            County of HERBERT           Parish of BEN LOMOND
            Local Government: WHITSUNDAY
 LOT 102    SURVEY PLAN 122326
            County of HERBERT           Parish of DARGIN
            Local Government: WHITSUNDAY
 LOT 103    SURVEY PLAN 122326
            County of HERBERT           Parish of DARGIN
            Local Government: WHITSUNDAY
 LOT 71     SURVEY PLAN 122327
            County of HERBERT           Parish of DARGIN
            Local Government: WHITSUNDAY
 LOT 72     SURVEY PLAN 122327
            County of HERBERT           Parish of DARGIN
            Local Government: WHITSUNDAY
 LOT 61     SURVEY PLAN 122328
            County of HERBERT           Parish of DARGIN
            Local Government: WHITSUNDAY
 LOT 62     SURVEY PLAN 122328
            County of HERBERT           Parish of DARGIN
            Local Government: WHITSUNDAY
 LOT 41     SURVEY PLAN 122329
            County of HERBERT           Parish of DARGIN
            Local Government: WHITSUNDAY
 LOT 31     SURVEY PLAN 122330
            County of HERBERT           Parish of DARGIN
            Local Government: WHITSUNDAY
```

HISTORICAL STATE TENURE SEARCH

ENVIRONMENT AND RESOURCE MANAGEMENT, QUEENSLAND

Request No: 7432501
Search Date: 04/09/2009 09:47

Title Reference: 48000131
Date Created: 02/07/2003

LAND DESCRIPTION

```
LOT 32     SURVEY PLAN 122330
           County of HERBERT          Parish of DARGIN
           Local Government: WHITSUNDAY
LOT 77     SURVEY PLAN 122331
           County of HERBERT          Parish of DARGIN
           Local Government: WHITSUNDAY
LOT 78     SURVEY PLAN 122332
           County of HERBERT          Parish of PRING
           Local Government: WHITSUNDAY
LOT 79     SURVEY PLAN 122333
           County of HERBERT          Parish of PRING
           Local Government: WHITSUNDAY
LOT 80     SURVEY PLAN 122334
           County of HERBERT          Parish of PRING
           Local Government: WHITSUNDAY
LOT 81     SURVEY PLAN 122334
           County of HERBERT          Parish of PRING
           Local Government: WHITSUNDAY
LOT 82     SURVEY PLAN 122334
           County of HERBERT          Parish of PRING
           Local Government: WHITSUNDAY
LOT 83     SURVEY PLAN 122334
           County of HERBERT          Parish of PRING
           Local Government: WHITSUNDAY
LOT 62     SURVEY PLAN 122335
           County of HERBERT          Parish of PRING
           Local Government: WHITSUNDAY
LOT 51     SURVEY PLAN 122336
           County of HERBERT          Parish of PRING
           Local Government: WHITSUNDAY
LOT 24     SURVEY PLAN 122337
           County of HERBERT          Parish of PRING
           Local Government: WHITSUNDAY
LOT 151    SURVEY PLAN 122338
           County of HERBERT          Parish of ROUNDBACK
           Local Government: WHITSUNDAY
LOT 152    SURVEY PLAN 122339
           County of HERBERT          Parish of ROUNDBACK
           Local Government: WHITSUNDAY
LOT 181    SURVEY PLAN 122340
           County of SALISBURY        Parish of SALISBURY PLAINS
           Local Government: WHITSUNDAY
LOT 182    SURVEY PLAN 122340
           County of SALISBURY        Parish of SALISBURY PLAINS
           Local Government: WHITSUNDAY
LOT 183    SURVEY PLAN 122340
           County of SALISBURY        Parish of SALISBURY PLAINS
           Local Government: WHITSUNDAY
LOT 211    SURVEY PLAN 122341
```

HISTORICAL STATE TENURE SEARCH

ENVIRONMENT AND RESOURCE MANAGEMENT, QUEENSLAND

Request No: 7432501
Search Date: 04/09/2009 09:47

Title Reference: 48000131
Date Created: 02/07/2003

LAND DESCRIPTION

```
            County of SALISBURY         Parish of SALISBURY PLAINS
            Local Government: WHITSUNDAY
 LOT 241    SURVEY PLAN 122342
            County of SALISBURY         Parish of WOONTON VALE
            Local Government: WHITSUNDAY
 LOT 242    SURVEY PLAN 122342
            County of SALISBURY         Parish of WOONTON VALE
            Local Government: WHITSUNDAY
 LOT 251    SURVEY PLAN 122343
            County of SALISBURY         Parish of WOONTON VALE
            Local Government: WHITSUNDAY
 LOT 252    SURVEY PLAN 122343
            County of SALISBURY         Parish of WOONTON VALE
            Local Government: WHITSUNDAY
 LOT 261    SURVEY PLAN 122344
            County of SALISBURY         Parish of WOONTON VALE
            Local Government: WHITSUNDAY
 LOT 271    SURVEY PLAN 122344
            County of SALISBURY         Parish of WOONTON VALE
            Local Government: WHITSUNDAY
 LOT 281    SURVEY PLAN 122345
            County of SALISBURY         Parish of WOONTON VALE
            Local Government: WHITSUNDAY
 LOT 301    SURVEY PLAN 122345
            County of SALISBURY         Parish of WOONTON VALE
            Local Government: WHITSUNDAY
 LOT 302    SURVEY PLAN 122346
            County of SALISBURY         Parish of UPSTART
            Local Government: WHITSUNDAY
 LOT 303    SURVEY PLAN 122346
            County of SALISBURY         Parish of UPSTART
            Local Government: WHITSUNDAY
 LOT 311    SURVEY PLAN 122347
            County of SALISBURY         Parish of UPSTART
            Local Government: WHITSUNDAY
 LOT 321    SURVEY PLAN 122347
            County of SALISBURY         Parish of UPSTART
            Local Government: WHITSUNDAY
 LOT 332    SURVEY PLAN 122347
            County of SALISBURY         Parish of UPSTART
            Local Government: WHITSUNDAY
 LOT 331    SURVEY PLAN 122348
            County of SALISBURY         Parish of UPSTART
            Local Government: WHITSUNDAY
 LOT 341    SURVEY PLAN 122348
            County of SALISBURY         Parish of UPSTART
            Local Government: WHITSUNDAY
 LOT 42     SURVEY PLAN 122349
            County of SALISBURY         Parish of UPSTART
```

HISTORICAL STATE TENURE SEARCH

ENVIRONMENT AND RESOURCE MANAGEMENT, QUEENSLAND

Request No: 7432501
Search Date: 04/09/2009 09:47

Title Reference: 48000131
Date Created: 02/07/2003

LAND DESCRIPTION

```
            Local Government: WHITSUNDAY
 LOT 351    SURVEY PLAN 122349
            County of SALISBURY         Parish of UPSTART
            Local Government: WHITSUNDAY
 LOT 81     SURVEY PLAN 122350
            County of HERBERT           Parish of KELSEY
            Local Government: WHITSUNDAY
 LOT 82     SURVEY PLAN 122350
            County of HERBERT           Parish of KELSEY
            Local Government: WHITSUNDAY
 LOT 101    SURVEY PLAN 122351
            County of HERBERT           Parish of KELSEY
            Local Government: WHITSUNDAY
 LOT 111    SURVEY PLAN 122352
            County of HERBERT           Parish of KELSEY
            Local Government: WHITSUNDAY
 LOT 12     SURVEY PLAN 122353
            County of HERBERT           Parish of KELSEY
            Local Government: WHITSUNDAY
 LOT 31     SURVEY PLAN 122354
            County of HERBERT           Parish of MARLOW
            Local Government: WHITSUNDAY
 LOT 41     SURVEY PLAN 122354
            County of HERBERT           Parish of MARLOW
            Local Government: WHITSUNDAY
 LOT 52     SURVEY PLAN 122355
            County of HERBERT           Parish of MARLOW
            Local Government: WHITSUNDAY
 LOT 62     SURVEY PLAN 122355
            County of HERBERT           Parish of DANGAR
            County of HERBERT           Parish of MARLOW
            Local Government: WHITSUNDAY
 LOT 71     SURVEY PLAN 122356
            County of HERBERT           Parish of DANGAR
            Local Government: WHITSUNDAY
 LOT 81     SURVEY PLAN 122356
            County of HERBERT           Parish of DANGAR
            Local Government: WHITSUNDAY
 LOT 82     SURVEY PLAN 122356
            County of HERBERT           Parish of DANGAR
            Local Government: WHITSUNDAY
 LOT 101    SURVEY PLAN 122357
            County of HERBERT           Parish of ABERDEEN
            County of HERBERT           Parish of DANGAR
            Local Government: WHITSUNDAY
 LOT 121    SURVEY PLAN 122358
            County of HERBERT           Parish of ABERDEEN
            Local Government: WHITSUNDAY
 LOT 140    SURVEY PLAN 122359
```

HISTORICAL STATE TENURE SEARCH

ENVIRONMENT AND RESOURCE MANAGEMENT, QUEENSLAND

Request No: 7432501
Search Date: 04/09/2009 09:47

Title Reference: 48000131
Date Created: 02/07/2003

LAND DESCRIPTION

```
            County of HERBERT           Parish of ABERDEEN
            Local Government: WHITSUNDAY
 LOT 141    SURVEY PLAN 122360
            County of HERBERT           Parish of ABERDEEN
            Local Government: WHITSUNDAY
 LOT 151    SURVEY PLAN 122360
            County of HERBERT           Parish of ABERDEEN
            Local Government: WHITSUNDAY
 LOT 161    SURVEY PLAN 122361
            County of HERBERT           Parish of ADALEIGH
            Local Government: WHITSUNDAY
 LOT 173    SURVEY PLAN 122362
            County of HERBERT           Parish of ADALEIGH
            Local Government: WHITSUNDAY
 LOT 191    SURVEY PLAN 122363
            County of HERBERT           Parish of ADALEIGH
            Local Government: WHITSUNDAY
 LOT 222    SURVEY PLAN 122364
            County of DRAKE             Parish of SONOMA
            Local Government: WHITSUNDAY
 LOT 252    SURVEY PLAN 122365
            County of DRAKE             Parish of SONOMA
            Local Government: WHITSUNDAY
 LOT 261    SURVEY PLAN 122366
            County of DRAKE             Parish of SONOMA
            County of DRAKE             Parish of SPRINGLANDS
            Local Government: WHITSUNDAY
 LOT 271    SURVEY PLAN 122367
            County of DRAKE             Parish of SPRINGLANDS
            Local Government: WHITSUNDAY
 LOT 281    SURVEY PLAN 122368
            County of DRAKE             Parish of SPRINGLANDS
            Local Government: WHITSUNDAY
 LOT 282    SURVEY PLAN 122368
            County of DRAKE             Parish of SPRINGLANDS
            Local Government: WHITSUNDAY
 LOT 121    SURVEY PLAN 122369
            County of HERBERT           Parish of ROUNDBACK
            Local Government: WHITSUNDAY
 LOT 123    SURVEY PLAN 122370
            County of DRAKE             Parish of SPRINGLANDS
            Local Government: WHITSUNDAY
 LOT 29     SURVEY PLAN 122371
            County of DRAKE             Parish of SONOMA
            Local Government: WHITSUNDAY
 LOT 311    SURVEY PLAN 122372
            County of DRAKE             Parish of POOLOON
            Local Government: WHITSUNDAY
 LOT 282    SURVEY PLAN 122373
```

HISTORICAL STATE TENURE SEARCH

ENVIRONMENT AND RESOURCE MANAGEMENT, QUEENSLAND

Request No: 7432501
Search Date: 04/09/2009 09:47 **Title Reference: 48000131**
Date Created: 02/07/2003

LAND DESCRIPTION

```
            County of DRAKE             Parish of SPRINGLANDS
            Local Government: WHITSUNDAY
 LOT 295    SURVEY PLAN 122374
            County of DRAKE             Parish of SPRINGLANDS
            Local Government: WHITSUNDAY
 LOT 292    SURVEY PLAN 122375
            County of DRAKE             Parish of SPRINGLANDS
            Local Government: WHITSUNDAY
 LOT 292    SURVEY PLAN 129651
            County of DRAKE             Parish of SPRINGLANDS
            Local Government: WHITSUNDAY
 LOT 21     SURVEY PLAN 129652
            County of HERBERT           Parish of KELSEY
            Local Government: WHITSUNDAY
 LOT 21     SURVEY PLAN 129654
            County of HERBERT           Parish of PRING
            Local Government: WHITSUNDAY
 LOT 22     SURVEY PLAN 129656
            County of HERBERT           Parish of KELSEY
            Local Government: WHITSUNDAY
 LOT 23     SURVEY PLAN 129657
            County of HERBERT           Parish of KELSEY
            Local Government: WHITSUNDAY
```

REGISTERED LESSEE

Dealing No: 712575658 07/07/2009

THE STATE OF QUEENSLAND
(REPRESENTED BY DEPARTMENT OF TRANSPORT AND MAIN ROADS)

CHANGE OF NAME No 712575658
THE STATE OF QUEENSLAND
(REPRESENTED BY DEPARTMENT OF TRANSPORT AND MAIN ROADS)
Lodged at 12:03 on 07/07/2009

PERPETUAL TENURE INFORMATION

For Conditions, Primary Tenure information including Purpose and Term of Tenure, refer to title reference 40008706

ENCUMBRANCES, EASEMENTS AND INTERESTS

1. TRANSFER No 711997473
   SUB LEASE: 701720343
   QR NETWORK PTY LTD A.C.N. 132 181 116
   Lodged at 11:10 on 21/10/2008

HISTORICAL STATE TENURE SEARCH

ENVIRONMENT AND RESOURCE MANAGEMENT, QUEENSLAND

Request No: 7432501
Search Date: 04/09/2009 09:47 **Title Reference: 48000131**
Date Created: 02/07/2003

ENCUMBRANCES, EASEMENTS AND INTERESTS

2. AMENDMENT OF LEASE No 711947329
   SUB LEASE: 701720343
   TERM: 01/07/1995 TO 30/06/2095 OPTION 100 YEARS
   Lodged at 09:55 on 26/09/2008

3. CHANGE OF NAME No 711133672 CANCELLED BY 711997473
   SUB LEASE: 701720343
   QR LIMITED A.C.N. 124 649 967
   Lodged at 11:45 on 30/10/2007

4. AMENDMENT No 706708204
   SUB LEASE: 701720343
   Lodged at 16:47 on 17/06/2003

5. CORRECTION No 706761688

   Lodged at 14:41 on 02/07/2003

6. SUB LEASE No 701720343
   to
   QUEENSLAND RAIL
   Lodged at 15:28 on 18/12/1996

ADMINISTRATIVE ADVICES

Dealing	Type	Lodgement Date	Status
709622305	VEG NOTICE VEGETATION MANAGEMENT ACT 1999	24/05/2006 14:18	CURRENT

UNREGISTERED DEALINGS - NIL

CERTIFICATE OF TITLE ISSUED - No

Caution - Charges do not necessarily appear in order of priority

** End of Historical State Tenure Search **

Information provided under section 34 Land Title Act(1994) or
section 281 Land Act(1994)

COPYRIGHT THE STATE OF QUEENSLAND (ENVIRONMENT AND RESOURCE MANAGEMENT) [2009]
Requested By: D APPLICATIONS CITEC CONFIRM

Page 8/8

CITEC

Search Receipt

Date/Time (AEST)	04−Sep−2009 09:47:51 AM
Account	2008−1545
User Name	
Your Reference	Waratah Coals E3
CONFIRM Reference	31344940
Transaction	QLD Land Historical Title Search
Value	$22.71
GST	$2.27
Price	$24.98

HISTORICAL STATE TENURE SEARCH

ENVIRONMENT AND RESOURCE MANAGEMENT, QUEENSLAND

Request No: 0
Search Date: 27/08/2009 12:18

Title Reference: 40008706
Date Created: 10/12/1996

ENCUMBRANCES

1997. SURVEY PLAN No 704586219
subdividing part of
LOT 1 on CP825707
into
LOTS 21 TO 25 ON SP117111
Lodged at 09:34 on 13/02/2001

1998. SURVEY PLAN No 704586196
subdividing part of
LOT 1 on CP825707
into
LOTS 381 AND 391 ON SP117110
Lodged at 09:32 on 13/02/2001

1999. SURVEY PLAN No 704586178
subdividing part of
LOT 1 on CP825707
into
LOT 351 ON SP117109
Lodged at 09:30 on 13/02/2001

2000. SURVEY PLAN No 704568983
subdividing part of
LOT 1 on CP825707
into
LOT 91 ON SP104987
Lodged at 09:46 on 05/02/2001

2001. SURVEY PLAN No 704568972
subdividing part of
LOT 1 on CP825707
into
LOT 52 ON SP104985
Lodged at 09:45 on 05/02/2001

2002. SURVEY PLAN No 704568963
subdividing part of
LOT 1 on CP825707
into
LOT 42 ON SP104984
Lodged at 09:44 on 05/02/2001

HISTORICAL STATE TENURE SEARCH

ENVIRONMENT AND RESOURCE MANAGEMENT, QUEENSLAND

Request No: 0
Search Date: 27/08/2009 12:18

Title Reference: 40008706
Date Created: 10/12/1996

ENCUMBRANCES

2003. SURVEY PLAN No 704568955
subdividing part of
LOT 1 on CP825707
into
LOT 13 ON SP104982
Lodged at 09:44 on 05/02/2001

2004. SURVEY PLAN No 704568949
subdividing part of
LOT 1 on CP825707
into
LOTS 11 AND 12 ON SP104981
Lodged at 09:43 on 05/02/2001

2005. SURVEY PLAN No 704568946
subdividing part of
LOT 1 on CP825707
into
LOTS 111 AND 112 ON SP104980
Lodged at 09:43 on 05/02/2001

2006. SURVEY PLAN No 704568940
subdividing part of
LOT 1 on CP825707
into
LOTS 101 102 ON SP104979
Lodged at 09:42 on 05/02/2001

2007. SURVEY PLAN No 704568936
subdividing part of
LOT 1 on CP825707
into
LOTS 91 AND 92 ON SP104978
Lodged at 09:42 on 05/02/2001

2008. SURVEY PLAN No 704568934
subdividing part of
LOT 1 on CP825707
into
LOTS 81 AND 82 ON SP104976
Lodged at 09:41 on 05/02/2001

HISTORICAL STATE TENURE SEARCH

ENVIRONMENT AND RESOURCE MANAGEMENT, QUEENSLAND

Request No: 0
Search Date: 27/08/2009 12:18

Title Reference: 40008706
Date Created: 10/12/1996

ENCUMBRANCES

2009. SURVEY PLAN No 704568851
subdividing part of
LOT 1 on CP825707
into
LOTS 71 AND 72 ON SP104975
Lodged at 09:32 on 05/02/2001

2010. SURVEY PLAN No 704568848
subdividing part of
LOT 1 on CP825707
into
LOTS 61 AND 62 ON SP104974
Lodged at 09:31 on 05/02/2001

2011. SURVEY PLAN No 704568843
subdividing part of
LOT 1 on CP825707
into
LOTS 51 AND 52 ON SP104973
Lodged at 09:31 on 05/02/2001

2012. SURVEY PLAN No 704568838
subdividing part of
LOT 1 on CP825707
into
LOTS 41 AND 42 ON SP104972
Lodged at 09:30 on 05/02/2001

2013. SURVEY PLAN No 704568823
subdividing part of
LOT 1 on CP825707
into
LOTS 22 TO 25 ON SP104970
Lodged at 09:28 on 05/02/2001

2014. SURVEY PLAN No 704568819
subdividing part of
LOT 1 on CP825707
into
LOT 11 ON SP104969
Lodged at 09:28 on 05/02/2001

HISTORICAL STATE TENURE SEARCH

ENVIRONMENT AND RESOURCE MANAGEMENT, QUEENSLAND

Request No: 0
Search Date: 27/08/2009 12:18

Title Reference: 40008706
Date Created: 10/12/1996

ENCUMBRANCES

2015. SURVEY PLAN No 704568816
subdividing part of
LOT 1 on CP825707
into
LOTS 101 AND 102 ON SP104968
Lodged at 09:27 on 05/02/2001

2016. SURVEY PLAN No 704568812
subdividing part of
LOT 1 on CP825707
into
LOT 93 ON SP104967
Lodged at 09:27 on 05/02/2001

2017. SURVEY PLAN No 704568805
subdividing part of
LOT 1 on CP825707
into
LOT 81 ON SP104966
Lodged at 09:25 on 05/02/2001

2018. SURVEY PLAN No 704568796
subdividing part of
LOT 1 on CP825707
into
LOT 71 ON SP104965
Lodged at 09:23 on 05/02/2001

2019. SURVEY PLAN No 704568754
subdividing part of
LOT 1 on CP825707
into
LOT 3 ON CP827108
Lodged at 09:15 on 05/02/2001

2020. SURVEY PLAN No 704568747
subdividing part of
LOT 1 on CP825707
into
LOT 137 ON CP827107
Lodged at 09:15 on 05/02/2001

HISTORICAL STATE TENURE SEARCH

ENVIRONMENT AND RESOURCE MANAGEMENT, QUEENSLAND

Request No: 0
Search Date: 27/08/2009 12:18

Title Reference: 40008706
Date Created: 10/12/1996

ENCUMBRANCES

2021. SURVEY PLAN No 704568722
subdividing part of
LOT 1 on CP825707
into
LOT 136 ON CP827106
Lodged at 09:11 on 05/02/2001

2022. SURVEY PLAN No 704568697
subdividing part of
LOT 1 on CP825707
into
LOT 135 ON CP827105
Lodged at 09:08 on 05/02/2001

2023. SURVEY PLAN No 704568693
subdividing part of
LOT 1 on CP825707
into
LOT 134 ON CP827104
Lodged at 09:07 on 05/02/2001

2024. SURVEY PLAN No 704568647
subdividing part of
LOT 1 on CP825707
into
LOT 133 ON CP827103
Lodged at 08:54 on 05/02/2001

2025. SURVEY PLAN No 704568644
subdividing part of
LOT 1 on CP825707
into
LOTS 130 AND 132 ON CP827102
Lodged at 08:53 on 05/02/2001

2026. SURVEY PLAN No 704568642
subdividing part of
LOT 1 on CP825707
into
LOT 131 ON CP827101
Lodged at 08:51 on 05/02/2001

HISTORICAL STATE TENURE SEARCH

ENVIRONMENT AND RESOURCE MANAGEMENT, QUEENSLAND

Request No: 0
Search Date: 27/08/2009 12:18

Title Reference: 40008706
Date Created: 10/12/1996

ENCUMBRANCES

2027. SURVEY PLAN No 704568641
subdividing part of
LOT 1 on CP825707
into
LOT 171 ON CP827100
Lodged at 08:51 on 05/02/2001

2028. SURVEY PLAN No 704568640
subdividing part of
LOT 1 on CP825707
into
LOT 151 ON CP827098
Lodged at 08:50 on 05/02/2001

2029. SURVEY PLAN No 704568639
subdividing part of
LOT 1 on CP825707
into
LOT 141 ON CP827097
Lodged at 08:50 on 05/02/2001

2030. SURVEY PLAN No 704220226
subdividing part of
LOT 1 on CP825707
into
LOT 93 ON SP108319
Lodged at 10:39 on 28/07/2000

2031. SURVEY PLAN No 704220222
subdividing part of
LOT 1 on CP825707
into
LOTS 81 AND 82 ON SP108318
Lodged at 10:37 on 28/07/2000

2032. SURVEY PLAN No 704220214
subdividing part of
LOT 1 on CP825707
into
LOT 31 ON SP108317
Lodged at 10:35 on 28/07/2000

HISTORICAL STATE TENURE SEARCH

ENVIRONMENT AND RESOURCE MANAGEMENT, QUEENSLAND

Request No: 0
Search Date: 27/08/2009 12:18

Title Reference: 40008706
Date Created: 10/12/1996

ENCUMBRANCES

2033. SURVEY PLAN No 704220209
subdividing part of
LOT 1 on CP825707
into
LOTS 272 AND 273 ON SP108314
Lodged at 10:34 on 28/07/2000

2034. SURVEY PLAN No 704220203
subdividing part of
LOT 1 on CP825707
into
LOTS 241 TO 244 ON SP108313
Lodged at 10:32 on 28/07/2000

2035. SURVEY PLAN No 704220194
subdividing part of
LOT 1 on CP825707
into
LOTS 90 AND 91 ON SP108310
Lodged at 10:30 on 28/07/2000

2036. SURVEY PLAN No 704220170
subdividing part of
LOT 1 on CP825707
into
LOT 51 ON SP108308
Lodged at 10:28 on 28/07/2000

2037. SURVEY PLAN No 704220150
subdividing part of
LOT 1 on CP825707
into
LOT 71 ON SP108307
Lodged at 10:25 on 28/07/2000

2038. SURVEY PLAN No 704220142
subdividing part of
LOT 1 on CP825707
into
LOT 41 ON SP108306
Lodged at 10:24 on 28/07/2000

HISTORICAL STATE TENURE SEARCH

ENVIRONMENT AND RESOURCE MANAGEMENT, QUEENSLAND

Request No: 0
Search Date: 27/08/2009 12:18

Title Reference: 40008706
Date Created: 10/12/1996

ENCUMBRANCES

2039. SURVEY PLAN No 704220132
subdividing part of
LOT 1 on CP825707
into
LOT 21 ON SP108305
Lodged at 10:23 on 28/07/2000

2040. SURVEY PLAN No 704220122
subdividing part of
LOT 1 on CP825707
into
LOTS 11 AND 12 ON SP108304
Lodged at 10:22 on 28/07/2000

2041. SURVEY PLAN No 704371754
subdividing part of
LOT 1 on CP825707
into
LOT 261 ON SP104946
Lodged at 09:33 on 18/10/2000

2042. SURVEY PLAN No 704371749
subdividing part of
LOT 1 on CP825707
into
LOT 241 ON SP104945
Lodged at 09:32 on 18/10/2000

2043. SURVEY PLAN No 704371745
subdividing part of
LOT 1 on CP825707
into
LOT 334 ON SP104944
Lodged at 09:32 on 18/10/2000

2044. SURVEY PLAN No 704371741
subdividing part of
LOT 1 on CP825707
into
LOTS 331 AND 332 ON SP104943
Lodged at 09:31 on 18/10/2000

HISTORICAL STATE TENURE SEARCH

ENVIRONMENT AND RESOURCE MANAGEMENT, QUEENSLAND

Request No: 0
Search Date: 27/08/2009 12:18

Title Reference: 40008706
Date Created: 10/12/1996

ENCUMBRANCES

2045. SURVEY PLAN No 704371735
subdividing part of
LOT 1 on CP825707
into
LOT 322 ON SP104942
Lodged at 09:31 on 18/10/2000

2046. SURVEY PLAN No 704371727
subdividing part of
LOT 1 on CP825707
into
LOT 41 ON SP104940
Lodged at 09:29 on 18/10/2000

2047. SURVEY PLAN No 704371724
subdividing part of
LOT 1 on CP825707
into
LOTS 13 AND 14 ON SP104939
Lodged at 09:29 on 18/10/2000

2048. SURVEY PLAN No 704371714
subdividing part of
LOT 1 on CP825707
into
LOT 548 ON SP104938
Lodged at 09:28 on 18/10/2000

2049. SURVEY PLAN No 704371708
subdividing part of
LOT 1 on CP825707
into
LOT 541 ON SP104937
Lodged at 09:27 on 18/10/2000

2050. SURVEY PLAN No 704371687
subdividing part of
LOT 1 on CP825707
into
LOT 532 ON SP104936
Lodged at 09:23 on 18/10/2000

HISTORICAL STATE TENURE SEARCH

ENVIRONMENT AND RESOURCE MANAGEMENT, QUEENSLAND

Request No: 0
Search Date: 27/08/2009 12:18

Title Reference: 40008706
Date Created: 10/12/1996

ENCUMBRANCES

2051. SURVEY PLAN No 704371676
subdividing part of
LOT 1 on CP825707
into
LOT 451 ON SP104935
Lodged at 09:21 on 18/10/2000

2052. SURVEY PLAN No 704371671
subdividing part of
LOT 1 on CP825707
into
LOTS 392 AND 393 ON SP104934
Lodged at 09:20 on 18/10/2000

2053. SURVEY PLAN No 704371666
subdividing part of
LOT 1 on CP825707
into
LOT 361 ON SP104932
Lodged at 09:19 on 18/10/2000

2054. SURVEY PLAN No 704371650
subdividing part of
LOT 1 on CP825707
into
LOT 311 ON SP104931
Lodged at 09:15 on 18/10/2000

2055. CORRECTION No 704318305

Lodged at 09:28 on 19/09/2000

2056. SURVEY PLAN No 704284959
subdivides
PART OF LOT 1 ON CP825707 INTO LOT 103 ON CP827260
Lodged at 09:59 on 01/09/2000

2057. SURVEY PLAN No 704284952
subdivides
PART OF LOT 1 ON CP825707 INTO LOT104 ON CP827261
Lodged at 09:58 on 01/09/2000

2058. SURVEY PLAN No 704284946
subdivides
PART OF LOT 1 ON CP825707 INTO LOTS 100 AND 101 ON CP827259
Lodged at 09:57 on 01/09/2000

HISTORICAL STATE TENURE SEARCH

ENVIRONMENT AND RESOURCE MANAGEMENT, QUEENSLAND

Request No: 0
Search Date: 27/08/2009 12:18

Title Reference: 40008706
Date Created: 10/12/1996

ENCUMBRANCES

2059. SURVEY PLAN No 704284932
subdivides
PART OF LOT 1 ON CP825707 INTO LOT 91 ON CP827258
Lodged at 09:53 on 01/09/2000

2060. SURVEY PLAN No 704284920
subdivides
PART OF LOT 1 ON CP825707 INTO LOTS 89 AND 90 ON CP827257
Lodged at 09:50 on 01/09/2000

2061. SURVEY PLAN No 704284899
subdivides
PART OF LOT 1 ON CP825707 INTO LOT 82 ON CP827256
Lodged at 09:46 on 01/09/2000

2062. SURVEY PLAN No 704284867
subdivides
PART OF LOT 1 ON CP825707 INTO LOT 81 ON CP827255
Lodged at 09:42 on 01/09/2000

2063. SURVEY PLAN No 704284818
subdivides
PART OF LOT 1 ON CP825707 INTO LOT 72 ON CP827254
Lodged at 09:37 on 01/09/2000

2064. SURVEY PLAN No 704284788
subdivides
PART OF LOT 1 ON CP825707 INTO LOT 68 ON CP827253
Lodged at 09:33 on 01/09/2000

2065. SURVEY PLAN No 704284737
subdivides
PART OF LOT 1 ON CP825707 INTO LOT 67 ON CP827252
Lodged at 09:29 on 01/09/2000

2066. SURVEY PLAN No 704284652
subdivides
PART OF LOT 1 ON CP825707 INTO LOTS 59 AND 60 ON CP827251
Lodged at 09:20 on 01/09/2000

2067. SURVEY PLAN No 704284575
subdivides
PART OF LOT 1 ON CP825707 INTO LOT 43 ON CP827250
Lodged at 09:10 on 01/09/2000

HISTORICAL STATE TENURE SEARCH

ENVIRONMENT AND RESOURCE MANAGEMENT, QUEENSLAND

Request No: 0
Search Date: 27/08/2009 12:18

Title Reference: 40008706
Date Created: 10/12/1996

ENCUMBRANCES

2068. SURVEY PLAN No 704284498
subdividing part of
LOT 1 on CP825707
into
LOTS 21 AND 22 ON CP827249
Lodged at 08:59 on 01/09/2000

2069. SURVEY PLAN No 704284458
subdivides the land into
LOT 23 ON cp827248
Lodged at 08:49 on 01/09/2000

2070. SURVEY PLAN No 704214415
subdividing part of
LOT 1 on CP825707
into
LOT 221 ON SP104996
Lodged at 09:49 on 26/07/2000

2071. SURVEY PLAN No 704214411
subdividing part of
LOT 1 on CP825707
into
LOT 211 ON SP104994
Lodged at 09:49 on 26/07/2000

2072. SURVEY PLAN No 704214408
subdividing part of
LOT 1 on CP825707
into
LOT 191 ON SP104993
Lodged at 09:48 on 26/07/2000

2073. SURVEY PLAN No 704214403
subdividing part of
LOT 1 on CP825707
into
LOTS 241 AND 242 ON SP104997
Lodged at 09:47 on 26/07/2000

2074. SURVEY PLAN No 704214397
subdividing part of
LOT 1 on CP825707
into
LOT 222 ON SP104995
Lodged at 09:46 on 26/07/2000

HISTORICAL STATE TENURE SEARCH

ENVIRONMENT AND RESOURCE MANAGEMENT, QUEENSLAND

Request No: 0
Search Date: 27/08/2009 12:18

Title Reference: 40008706
Date Created: 10/12/1996

ENCUMBRANCES

2075. SURVEY PLAN No 704214603
subdividing part of
LOT 1 on CP825707
into
LOTS 230 AND 231 ON SP109397
Lodged at 10:13 on 26/07/2000

2076. SURVEY PLAN No 704214601
subdividing part of
LOT 1 on CP825707
into
LOT 211 ON SP109396
Lodged at 10:12 on 26/07/2000

2077. SURVEY PLAN No 704214594
subdividing part of
LOT 1 on CP825707
into
LOT 27 ON SP109400
Lodged at 10:12 on 26/07/2000

2078. SURVEY PLAN No 704214591
subdividing part of
LOT 1 on CP825707
into
LOT 17 ON SP109399
Lodged at 10:11 on 26/07/2000

2079. SURVEY PLAN No 704214584
subdividing part of
LOT 1 on CP825707
into
LOTS 10 TO 15 ON SP109398
Lodged at 10:10 on 26/07/2000

2080. SURVEY PLAN No 703998649
subdividing part of
LOT 1 on CP825707
into
LOT 261 ON SP104949
Lodged at 11:18 on 14/04/2000

HISTORICAL STATE TENURE SEARCH

ENVIRONMENT AND RESOURCE MANAGEMENT, QUEENSLAND

Request No: 0
Search Date: 27/08/2009 12:18

Title Reference: 40008706
Date Created: 10/12/1996

ENCUMBRANCES

2081. SURVEY PLAN No 703998638
subdividing part of
LOT 1 on CP825707
into
LOTS 221 AND 222 ON CP827353
Lodged at 11:17 on 14/04/2000

2082. SURVEY PLAN No 703998632
subdividing part of
LOT 1 on CP825707
into
LOT 201 ON CP827352
Lodged at 11:16 on 14/04/2000

2083. SURVEY PLAN No 703998621
subdividing part of
LOT 1 on CP825707
into
LOT 195 ON CP827351
Lodged at 11:16 on 14/04/2000

2084. SURVEY PLAN No 703998614
subdividing part of
LOT 1 on CP825707
into
LOTS 192 AND 194 ON CP827350
Lodged at 11:15 on 14/04/2000

2085. SURVEY PLAN No 703998609
subdividing part of
LOT 1 on CP825707
into
LOT 171 ON CP827348
Lodged at 11:15 on 14/04/2000

2086. SURVEY PLAN No 703998602
subdividing part of
LOT 1 on CP825707
into
LOT 165 ON CP827347
Lodged at 11:14 on 14/04/2000

HISTORICAL STATE TENURE SEARCH

ENVIRONMENT AND RESOURCE MANAGEMENT, QUEENSLAND

Request No: 0
Search Date: 27/08/2009 12:18

Title Reference: 40008706
Date Created: 10/12/1996

ENCUMBRANCES

2087. SURVEY PLAN No 703998592
subdividing part of
LOT 1 on CP825707
into
LOT 162 ON CP827346
Lodged at 11:13 on 14/04/2000

2088. SURVEY PLAN No 703998589
subdividing part of
LOT 1 on CP825707
into
LOT 152 ON CP827344
Lodged at 11:13 on 14/04/2000

2089. SURVEY PLAN No 703998585
subdividing part of
LOT 1 on CP825707
into
LOTS 141 AND 151 ON CP827343
Lodged at 11:12 on 14/04/2000

2090. SURVEY PLAN No 703998579
subdividing part of
LOT 1 on CP825707
into
LOT 131 ON CP827342
Lodged at 11:12 on 14/04/2000

2091. SURVEY PLAN No 703998575
subdividing part of
LOT 1 on CP825707
into
LOTS 121 AND 122 ON CP827341
Lodged at 11:11 on 14/04/2000

2092. SURVEY PLAN No 703998570
subdividing part of
LOT 1 on CP825707
into
LOTS 111 AND 112 ON CP827340
Lodged at 11:10 on 14/04/2000

HISTORICAL STATE TENURE SEARCH

ENVIRONMENT AND RESOURCE MANAGEMENT, QUEENSLAND

Request No: 0
Search Date: 27/08/2009 12:18

Title Reference: 40008706
Date Created: 10/12/1996

ENCUMBRANCES

2093. SURVEY PLAN No 703998565
subdividing part of
LOT 1 on CP825707
into
LOTS 101 AND 102 ON CP827339
Lodged at 11:10 on 14/04/2000

2094. SURVEY PLAN No 703998559
subdividing part of
LOT 1 on CP825707
into
LOTS 91 AND 92 ON CP827338
Lodged at 11:09 on 14/04/2000

2095. SURVEY PLAN No 703998548
subdividing part of
LOT 1 on CP825707
into
LOT 191 ON CP827349
Lodged at 11:08 on 14/04/2000

2096. SURVEY PLAN No 703998542
subdividing part of
LOT 1 on CP825707
into
LOT 154 ON SP104948
Lodged at 11:07 on 14/04/2000

2097. SURVEY PLAN No 704006202
subdividing part of
LOT 1 on CP825707
into
LOT 88 ON CP827279
Lodged at 10:26 on 19/04/2000

2098. SURVEY PLAN No 704006196
subdividing part of
LOT 1 on CP825707
into
LOT 87 ON CP827278
Lodged at 10:25 on 19/04/2000

HISTORICAL STATE TENURE SEARCH

ENVIRONMENT AND RESOURCE MANAGEMENT, QUEENSLAND

Request No: 0
Search Date: 27/08/2009 12:18

Title Reference: 40008706
Date Created: 10/12/1996

ENCUMBRANCES

2099. SURVEY PLAN No 704006182
subdividing part of
LOT 1 on CP825707
into
LOT 86 ON CP827277
Lodged at 10:24 on 19/04/2000

2100. SURVEY PLAN No 704006134
subdividing part of
LOT 1 on CP825707
into
LOTS 83 TO 85 ON CP827276
Lodged at 10:19 on 19/04/2000

2101. SURVEY PLAN No 704006124
subdividing part of
LOT 1 on CP825707
into
LOT 82 ON CP827275
Lodged at 10:19 on 19/04/2000

2102. SURVEY PLAN No 704006072
subdividing part of
LOT 1 on CP825707
into
LOT 81 ON CP827274
Lodged at 10:13 on 19/04/2000

2103. SURVEY PLAN No 704006059
subdividing part of
LOT 1 on CP825707
into
LOT 62 ON CP827273
Lodged at 10:12 on 19/04/2000

2104. SURVEY PLAN No 704006045
subdividing part of
LOT 1 on CP825707
into
LOT 61 ON CP827272
Lodged at 10:10 on 19/04/2000

HISTORICAL STATE TENURE SEARCH

ENVIRONMENT AND RESOURCE MANAGEMENT, QUEENSLAND

Request No: 0
Search Date: 27/08/2009 12:18

Title Reference: 40008706
Date Created: 10/12/1996

ENCUMBRANCES

2105. SURVEY PLAN No 704006037
subdividing part of
LOT 1 on CP825707
into
LOT 42 ON CP827271
Lodged at 10:09 on 19/04/2000

2106. SURVEY PLAN No 704006017
subdividing part of
LOT 1 on CP825707
into
LOT 41 ON CP827270
Lodged at 10:08 on 19/04/2000

2107. SURVEY PLAN No 704005966
subdividing part of
LOT 1 on CP825707
into
LOT 35 ON CP827268
Lodged at 10:03 on 19/04/2000

2108. SURVEY PLAN No 704005926
subdividing part of
LOT 1 on CP825707
into
LOT 30 ON CP827267
Lodged at 10:00 on 19/04/2000

2109. SURVEY PLAN No 704005875
subdividing part of
LOT 1 on CP825707
into
LOT 27 ON CP827265
Lodged at 09:54 on 19/04/2000

2110. SURVEY PLAN No 703998446
subdividing part of
LOT 1 on CP825707
into
LOT 301 ON CP827024
Lodged at 10:56 on 14/04/2000

HISTORICAL STATE TENURE SEARCH

ENVIRONMENT AND RESOURCE MANAGEMENT, QUEENSLAND

Request No: 0
Search Date: 27/08/2009 12:18

Title Reference: 40008706
Date Created: 10/12/1996

ENCUMBRANCES

2111. SURVEY PLAN No 703998436
subdividing part of
LOT 1 on CP825707
into
LOT 222 ON CP827023
Lodged at 10:55 on 14/04/2000

2112. SURVEY PLAN No 703998424
subdividing part of
LOT 1 on CP825707
into
LOTS 291 TO 293 AND 302 ON CP827022
Lodged at 10:54 on 14/04/2000

2113. SURVEY PLAN No 703998420
subdividing part of
LOT 1 on CP825707
into
LOTS 271 AND 272 ON CP827021
Lodged at 10:53 on 14/04/2000

2114. SURVEY PLAN No 703998414
subdividing part of
LOT 1 on CP825707
into
LOTS 5 AND 6 ON CP827020
Lodged at 10:53 on 14/04/2000

2115. SURVEY PLAN No 703998400
subdividing part of
LOT 1 on CP825707
into
LOT 221 ON CP827019
Lodged at 10:51 on 14/04/2000

2116. SURVEY PLAN No 703998394
subdividing part of
LOT 1 on CP825707
into
LOT 2 ON CP827018
Lodged at 10:50 on 14/04/2000

HISTORICAL STATE TENURE SEARCH

ENVIRONMENT AND RESOURCE MANAGEMENT, QUEENSLAND

Request No: 0
Search Date: 27/08/2009 12:18

Title Reference: 40008706
Date Created: 10/12/1996

ENCUMBRANCES

2117. SURVEY PLAN No 703998389
subdividing part of
LOT 1 on CP825707
into
LOT 181 ON CP827017
Lodged at 10:49 on 14/04/2000

2118. SURVEY PLAN No 703998383
subdividing part of
LOT 1 on CP825707
into
LOT 3 ON CP827016
Lodged at 10:49 on 14/04/2000

2119. SURVEY PLAN No 703998377
subdividing part of
LOT 1 on CP825707
into
LOT 161 ON CP827015
Lodged at 10:48 on 14/04/2000

2120. SURVEY PLAN No 703998372
subdividing part of
LOT 1 on CP825707
into
LOTS 5 AND 111 ON CP827014
Lodged at 10:47 on 14/04/2000

2121. SURVEY PLAN No 703998366
subdividing part of
LOT 1 on CP825707
into
LOTS 71 TO 74 ON CP827012
Lodged at 10:46 on 14/04/2000

2122. SURVEY PLAN No 703998358
subdividing part of
LOT 1 on CP825707
into
LOTS 32 AND 33 ON CP827010
Lodged at 10:45 on 14/04/2000

HISTORICAL STATE TENURE SEARCH

ENVIRONMENT AND RESOURCE MANAGEMENT, QUEENSLAND

Request No: 0
Search Date: 27/08/2009 12:18

Title Reference: 40008706
Date Created: 10/12/1996

ENCUMBRANCES

2123. SURVEY PLAN No 703998354
subdividing part of
LOT 1 on CP825707
into
LOT 21 ON CP827009
Lodged at 10:44 on 14/04/2000

2124. SURVEY PLAN No 703998350
subdividing part of
LOT 1 on CP825707
into
LOT 311 ON CP827008
Lodged at 10:44 on 14/04/2000

2125. SURVEY PLAN No 703998344
subdividing part of
LOT 1 on CP825707
into
LOT 301 ON CP827007
Lodged at 10:43 on 14/04/2000

2126. SURVEY PLAN No 703998332
subdividing part of
LOT 1 on CP825707
into
LOT 281 ON CP827006
Lodged at 10:42 on 14/04/2000

2127. SURVEY PLAN No 703998324
subdividing part of
LOT 1 on CP825707
into
LOT 271 ON CP827005
Lodged at 10:41 on 14/04/2000

2128. SURVEY PLAN No 703998317
subdividing part of
LOT 1 on CP825707
into
LOT 251 ON CP827004
Lodged at 10:40 on 14/04/2000

HISTORICAL STATE TENURE SEARCH

ENVIRONMENT AND RESOURCE MANAGEMENT, QUEENSLAND

Request No: 0
Search Date: 27/08/2009 12:18

Title Reference: 40008706
Date Created: 10/12/1996

ENCUMBRANCES

2129. SURVEY PLAN No 703998311
subdividing part of
LOT 1 on CP825707
into
LOT 231 ON CP827003
Lodged at 10:40 on 14/04/2000

2130. SURVEY PLAN No 703998295
subdividing part of
LOT 1 on CP825707
into
LOT 201 ON CP827002
Lodged at 10:39 on 14/04/2000

2131. SURVEY PLAN No 703998283
subdividing part of
LOT 1 on CP825707
into
LOT 191 ON CP827001
Lodged at 10:38 on 14/04/2000

2132. SURVEY PLAN No 703998272
subdividing part of
LOT 1 on CP825707
into
LOT 114 ON CP827013
Lodged at 10:37 on 14/04/2000

2133. SURVEY PLAN No 703998263
subdividing part of
LOT 1 on CP825707
into
LOT 41 ON CP827011
Lodged at 10:36 on 14/04/2000

2134. SURVEY PLAN No 703985659
subdividing part of
LOT 1 on CP825707
into
LOTS 251 AND 252 ON SP108241
Lodged at 10:31 on 10/04/2000

HISTORICAL STATE TENURE SEARCH

ENVIRONMENT AND RESOURCE MANAGEMENT, QUEENSLAND

Request No: 0
Search Date: 27/08/2009 12:18

Title Reference: 40008706
Date Created: 10/12/1996

ENCUMBRANCES

2135. SURVEY PLAN No 703985651
subdividing part of
LOT 1 on CP825707
into
LOT 263 ON CP827155
Lodged at 10:30 on 10/04/2000

2136. SURVEY PLAN No 703985646
subdividing part of
LOT 1 on CP825707
into
LOT 261 ON CP827153
Lodged at 10:30 on 10/04/2000

2137. SURVEY PLAN No 703985643
subdividing part of
LOT 1 on CP825707
into
LOT 231 ON CP827152
Lodged at 10:29 on 10/04/2000

2138. SURVEY PLAN No 703985639
subdividing part of
LOT 1 on CP825707
into
LOT 211 ON CP827151
Lodged at 10:29 on 10/04/2000

2139. SURVEY PLAN No 703985635
subdividing part of
LOT 1 on CP825707
into
LOT 191 ON CP827150
Lodged at 10:28 on 10/04/2000

2140. SURVEY PLAN No 703985629
subdividing part of
LOT 1 on CP825707
into
LOT 171 ON CP827149
Lodged at 10:28 on 10/04/2000

HISTORICAL STATE TENURE SEARCH

ENVIRONMENT AND RESOURCE MANAGEMENT, QUEENSLAND

Request No: 0
Search Date: 27/08/2009 12:18

Title Reference: 40008706
Date Created: 10/12/1996

ENCUMBRANCES

2141. SURVEY PLAN No 703985626
subdividing part of
LOT 1 on CP825707
into
LOT 161 ON CP827148
Lodged at 10:27 on 10/04/2000

2142. SURVEY PLAN No 703985622
subdividing part of
LOT 1 on CP825707
into
LOT 151 ON CP827147
Lodged at 10:27 on 10/04/2000

2143. SURVEY PLAN No 703985614
subdividing part of
LOT 1 on CP825707
into
LOT 111 ON CP827145
Lodged at 10:26 on 10/04/2000

2144. SURVEY PLAN No 703985608
subdividing part of
LOT 1 on CP825707
into
LOT 61 ON CP827143
Lodged at 10:25 on 10/04/2000

2145. SURVEY PLAN No 703985604
subdividing part of
LOT 1 on CP825707
into
LOT 22 ON CP827141
Lodged at 10:25 on 10/04/2000

2146. SURVEY PLAN No 703985598
subdividing part of
LOT 1 on CP825707
into
LOT 21 ON CP827140
Lodged at 10:24 on 10/04/2000

HISTORICAL STATE TENURE SEARCH

ENVIRONMENT AND RESOURCE MANAGEMENT, QUEENSLAND

Request No: 0
Search Date: 27/08/2009 12:18

Title Reference: 40008706
Date Created: 10/12/1996

ENCUMBRANCES

2147. SURVEY PLAN No 703985593
subdividing part of
LOT 1 on CP825707
into
LOT 12 ON CP827138
Lodged at 10:24 on 10/04/2000

2148. SURVEY PLAN No 703985588
subdividing part of
LOT 1 on CP825707
into
LOT 391 ON CP827133
Lodged at 10:23 on 10/04/2000

2149. SURVEY PLAN No 703985580
subdividing part of
LOT 1 on CP825707
into
LOT 362 ON CP827131
Lodged at 10:21 on 10/04/2000

2150. SURVEY PLAN No 703985576
subdividing part of
LOT 1 on CP825707
into
LOT 361 ON CP827130
Lodged at 10:21 on 10/04/2000

2151. SURVEY PLAN No 703985571
subdividing part of
LOT 1 on CP825707
into
LOT 341 ON CP827129
Lodged at 10:21 on 10/04/2000

2152. SURVEY PLAN No 703985569
subdividing part of
LOT 1 on CP825707
into
LOT 332 ON CP827128
Lodged at 10:20 on 10/04/2000

HISTORICAL STATE TENURE SEARCH

ENVIRONMENT AND RESOURCE MANAGEMENT, QUEENSLAND

Request No: 0
Search Date: 27/08/2009 12:18

Title Reference: 40008706
Date Created: 10/12/1996

ENCUMBRANCES

2153. SURVEY PLAN No 703985556
subdividing part of
LOT 1 on CP825707
into
LOT 191 ON CP827124
Lodged at 10:18 on 10/04/2000

2154. SURVEY PLAN No 703985545
subdividing part of
LOT 1 on CP825707
into
LOT 151 ON CP827122
Lodged at 10:16 on 10/04/2000

2155. SURVEY PLAN No 703985540
subdividing part of
LOT 1 on CP825707
into
LOT 411 ON SP102293
Lodged at 10:16 on 10/04/2000

2156. SURVEY PLAN No 703985529
subdividing part of
LOT 1 on CP825707
into
LOT 41 ON SP102292
Lodged at 10:14 on 10/04/2000

2157. SURVEY PLAN No 703985516
subdividing part of
LOT 1 on CP825707
into
LOT 32 ON CP827142
Lodged at 10:12 on 10/04/2000

2158. SURVEY PLAN No 703985515
subdividing part of
LOT 1 on CP825707
into
LOT 13 ON CP827139
Lodged at 10:11 on 10/04/2000

HISTORICAL STATE TENURE SEARCH

ENVIRONMENT AND RESOURCE MANAGEMENT, QUEENSLAND

Request No: 0
Search Date: 27/08/2009 12:18

Title Reference: 40008706
Date Created: 10/12/1996

ENCUMBRANCES

2159. SURVEY PLAN No 703937988
subdividing part of
LOT 1 on CP825707
into
LOT 41 ON SP112714
Lodged at 10:24 on 16/03/2000

2160. SURVEY PLAN No 703937977
subdividing part of
LOT 1 on CP825707
into
LOT 21 ON SP112712
Lodged at 10:22 on 16/03/2000

2161. SURVEY PLAN No 703937939
subdividing part of
LOT 1 on CP825707
into
LOT 201 ON SP109388
Lodged at 10:16 on 16/03/2000

2162. SURVEY PLAN No 703937933
subdividing part of
LOT 1 on CP825707
into
LOT 181 ON SP109386
Lodged at 10:16 on 16/03/2000

2163. SURVEY PLAN No 703937927
subdividing part of
LOT 1 on CP825707
into
LOT 161 ON SP109385
Lodged at 10:15 on 16/03/2000

2164. SURVEY PLAN No 703937922
subdividing part of
LOT 1 on CP825707
into
LOT 101 ON SP109382
Lodged at 10:14 on 16/03/2000

HISTORICAL STATE TENURE SEARCH

ENVIRONMENT AND RESOURCE MANAGEMENT, QUEENSLAND

Request No: 0
Search Date: 27/08/2009 12:18

Title Reference: 40008706
Date Created: 10/12/1996

ENCUMBRANCES

2165. SURVEY PLAN No 703937913
subdividing part of
LOT 1 on CP825707
into
LOT 91 ON SP109381
Lodged at 10:13 on 16/03/2000

2166. SURVEY PLAN No 703937908
subdividing part of
LOT 1 on CP825707
into
LOT 61 ON SP109380
Lodged at 10:12 on 16/03/2000

2167. SURVEY PLAN No 703937901
subdividing part of
LOT 1 on CP825707
into
LOTS 191 AND 192 ON SP109387
Lodged at 10:12 on 16/03/2000

2168. SURVEY PLAN No 703937881
subdividing part of
LOT 1 on CP825707
into
LOTS 141 TO 145 ON SP109384
Lodged at 10:09 on 16/03/2000

2169. SURVEY PLAN No 703937871
subdividing part of
LOT 1 on CP825707
into
LOT 121 ON SP109383
Lodged at 10:08 on 16/03/2000

2170. SURVEY PLAN No 703864867
subdividing part of
LOT 1 on CP825707
into
LOTS 82 AND 83 ON SP102247
Lodged at 09:06 on 10/02/2000

HISTORICAL STATE TENURE SEARCH

ENVIRONMENT AND RESOURCE MANAGEMENT, QUEENSLAND

Request No: 0
Search Date: 27/08/2009 12:18

Title Reference: 40008706
Date Created: 10/12/1996

ENCUMBRANCES

2171. SURVEY PLAN No 703864864
subdividing part of
LOT 1 on CP825707
into
LOT 73 ON CP827191
Lodged at 09:05 on 10/02/2000

2172. SURVEY PLAN No 703864859
subdividing part of
LOT 1 on CP825707
into
LOT 62 ON CP827190
Lodged at 09:05 on 10/02/2000

2173. SURVEY PLAN No 703864856
subdividing part of
LOT 1 on CP825707
into
LOT 51 ON CP827189
Lodged at 09:04 on 10/02/2000

2174. SURVEY PLAN No 703864853
subdividing part of
LOT 1 on CP825707
into
LOT 55 ON CP827188
Lodged at 09:04 on 10/02/2000

2175. SURVEY PLAN No 703864847
subdividing part of
LOT 1 on CP825707
into
LOT 23 ON CP827184
Lodged at 09:03 on 10/02/2000

2176. SURVEY PLAN No 703864845
subdividing part of
LOT 1 on CP825707
into
LOT 121 ON CP827183
Lodged at 09:02 on 10/02/2000

HISTORICAL STATE TENURE SEARCH

ENVIRONMENT AND RESOURCE MANAGEMENT, QUEENSLAND

Request No: 0
Search Date: 27/08/2009 12:18

Title Reference: 40008706
Date Created: 10/12/1996

ENCUMBRANCES

2177. SURVEY PLAN No 703864843
subdividing part of
LOT 1 on CP825707
into
LOT 111 ON CP827182
Lodged at 09:02 on 10/02/2000

2178. SURVEY PLAN No 703864840
subdividing part of
LOT 1 on CP825707
into
LOT 72 ON CP827086
Lodged at 09:01 on 10/02/2000

2179. SURVEY PLAN No 703864838
subdividing part of
LOT 1 on CP825707
into
LOT 61 ON CP827085
Lodged at 09:01 on 10/02/2000

2180. SURVEY PLAN No 703864833
subdividing part of
LOT 1 on CP825707
into
LOT 52 ON CP827084
Lodged at 09:00 on 10/02/2000

2181. SURVEY PLAN No 703864831
subdividing part of
LOT 1 on CP825707
into
LOT 53 ON CP827083
Lodged at 09:00 on 10/02/2000

2182. SURVEY PLAN No 703864827
subdividing part of
LOT 1 on CP825707
into
LOT 54 ON CP827082
Lodged at 08:59 on 10/02/2000

HISTORICAL STATE TENURE SEARCH

ENVIRONMENT AND RESOURCE MANAGEMENT, QUEENSLAND

Request No: 0
Search Date: 27/08/2009 12:18

Title Reference: 40008706
Date Created: 10/12/1996

ENCUMBRANCES

2183. SURVEY PLAN No 703864823
subdividing part of
LOT 1 on CP825707
into
LOT 41 ON CP827081
Lodged at 08:59 on 10/02/2000

2184. SURVEY PLAN No 703864821
subdividing part of
LOT 1 on CP825707
into
LOT 31 ON CP827080
Lodged at 08:58 on 10/02/2000

2185. SURVEY PLAN No 703864819
subdividing part of
LOT 1 on CP825707
into
LOT 21 ON CP827079
Lodged at 08:57 on 10/02/2000

2186. SURVEY PLAN No 703864814
subdividing part of
LOT 1 on CP825707
into
LOT 11 ON CP827077
Lodged at 08:56 on 10/02/2000

2187. SURVEY PLAN No 703864809
subdividing part of
LOT 1 on CP825707
into
LOT 12 ON CP827076
Lodged at 08:55 on 10/02/2000

2188. SURVEY PLAN No 703864803
subdividing part of
LOT 1 on CP825707
into
LOT 141 ON CP827075
Lodged at 08:54 on 10/02/2000

HISTORICAL STATE TENURE SEARCH

ENVIRONMENT AND RESOURCE MANAGEMENT, QUEENSLAND

Request No: 0
Search Date: 27/08/2009 12:18

Title Reference: 40008706
Date Created: 10/12/1996

ENCUMBRANCES

2189. SURVEY PLAN No 703864726
subdividing part of
LOT 1 on CP825707
into
LOT 112 ON CP827073
Lodged at 08:45 on 10/02/2000

2190. SURVEY PLAN No 703762173
subdividing part of
LOT 1 on CP825707
into
LOT 301 ON SP104930
Lodged at 09:11 on 16/12/1999

2191. SURVEY PLAN No 703762168
subdividing part of
LOT 1 on CP825707
into
LOT 261 ON SP104929
Lodged at 09:10 on 16/12/1999

2192. SURVEY PLAN No 703762166
subdividing part of
LOT 1 on CP825707
into
LOT 253 ON SP104928
Lodged at 09:09 on 16/12/1999

2193. SURVEY PLAN No 703762165
subdividing part of
LOT 1 on CP825707
into
LOT 221 ON SP104927
Lodged at 09:09 on 16/12/1999

2194. SURVEY PLAN No 703762161
subdividing part of
LOT 1 on CP825707
into
LOTS 161 AND 181 ON SP104926
Lodged at 09:08 on 16/12/1999

HISTORICAL STATE TENURE SEARCH

ENVIRONMENT AND RESOURCE MANAGEMENT, QUEENSLAND

Request No: 0
Search Date: 27/08/2009 12:18

Title Reference: 40008706
Date Created: 10/12/1996

ENCUMBRANCES

2195. SURVEY PLAN No 703762159
subdividing part of
LOT 1 on CP825707
into
LOT 141 ON SP104925
Lodged at 09:07 on 16/12/1999

2196. SURVEY PLAN No 703762158
subdividing part of
LOT 1 on CP825707
into
LOT 424 ON SP104924
Lodged at 09:07 on 16/12/1999

2197. SURVEY PLAN No 703762152
subdividing part of
LOT 1 on CP825707
into
LOT 423 ON SP104923
Lodged at 09:06 on 16/12/1999

2198. SURVEY PLAN No 703762148
subdividing part of
LOT 1 on CP825707
into
LOT 422 ON SP104922
Lodged at 09:06 on 16/12/1999

2199. SURVEY PLAN No 703762140
subdividing part of
LOT 1 on CP825707
into
LOT 401 ON SP104921
Lodged at 09:05 on 16/12/1999

2200. SURVEY PLAN No 703762136
subdividing part of
LOT 1 on CP825707
into
LOT 381 ON SP104920
Lodged at 09:04 on 16/12/1999

2201. SURVEY PLAN No 703573837
subdivides part of the land into
LOTS 101 TO 103 ON SP112667
Lodged at 10:21 on 15/09/1999

HISTORICAL STATE TENURE SEARCH

ENVIRONMENT AND RESOURCE MANAGEMENT, QUEENSLAND

Request No: 0
Search Date: 27/08/2009 12:18

Title Reference: 40008706
Date Created: 10/12/1996

ENCUMBRANCES

2202. SURVEY PLAN No 703573819
subdivides part of the land into
LOT 473 ON SP105001
Lodged at 10:19 on 15/09/1999

2203. SURVEY PLAN No 703573811
subdivides part of the land into
LOT 421 ON SP104991
Lodged at 10:18 on 15/09/1999

2204. SURVEY PLAN No 703573803
subdivides part of the land into
LOTS 431 AND 432 ON SP104990
Lodged at 10:17 on 15/09/1999

2205. SURVEY PLAN No 703573798
subdivides part of the land into
LOT 471 ON SP104989
Lodged at 10:16 on 15/09/1999

2206. SURVEY PLAN No 703573792
subdivides part of the land into
LOT 141 ON CP827301
Lodged at 10:16 on 15/09/1999

2207. SURVEY PLAN No 703573760
subdivides part of the land into
LOTS 120 AND 121 ON CP827297
Lodged at 10:12 on 15/09/1999

2208. SURVEY PLAN No 703573745
subdivides part of the land into
LOT 91 ON CP827295
Lodged at 10:11 on 15/09/1999

2209. SURVEY PLAN No 703573736
subdivides part of the land into
LOT 64 ON CP827294
Lodged at 10:10 on 15/09/1999

2210. SURVEY PLAN No 703573728
subdivides part of the land into
LOT 441 ON CP827280
Lodged at 10:09 on 15/09/1999

HISTORICAL STATE TENURE SEARCH

ENVIRONMENT AND RESOURCE MANAGEMENT, QUEENSLAND

Request No: 0
Search Date: 27/08/2009 12:18

Title Reference: 40008706
Date Created: 10/12/1996

ENCUMBRANCES

2211. SURVEY PLAN No 703573411
subdivides part of the land into
LOTS 450 AND 451 ON CP827281
Lodged at 09:30 on 15/09/1999

2212. SURVEY PLAN No 703573714
subdivides part of the land into
LOT 472 ON SP112670
Lodged at 10:08 on 15/09/1999

2213. SURVEY PLAN No 703573704
subdivides part of the land into
LOTS 122 TO 124 ON SP112668
Lodged at 10:07 on 15/09/1999

2214. SURVEY PLAN No 703573689
subdivides part of the land into
LOT 95 ON SP104992
Lodged at 10:05 on 15/09/1999

2215. SURVEY PLAN No 703573609
subdivides part of the land into
LOTS 431 TO 434 ON SP104988
Lodged at 09:53 on 15/09/1999

2216. SURVEY PLAN No 703573588
subdivides part of the land into
LOT 152 ON CP827302
Lodged at 09:50 on 15/09/1999

2217. SURVEY PLAN No 703573581
subdivides part of the land into
LOTS 132 TO 136 ON CP827299
Lodged at 09:50 on 15/09/1999

2218. SURVEY PLAN No 703573576
subdivides part of the land into
LOT 61 ON CP827292
Lodged at 09:49 on 15/09/1999

2219. SURVEY PLAN No 703573538
subdivides part of the land into
LOT 52 ON CP827291
Lodged at 09:45 on 15/09/1999

HISTORICAL STATE TENURE SEARCH

ENVIRONMENT AND RESOURCE MANAGEMENT, QUEENSLAND

Request No: 0
Search Date: 27/08/2009 12:18

Title Reference: 40008706
Date Created: 10/12/1996

ENCUMBRANCES

2220. SURVEY PLAN No 703573533
subdivides part of the land into
LOT 51 ON CP827290
Lodged at 09:44 on 15/09/1999

2221. SURVEY PLAN No 703573530
subdivides part of the land into
LOT 43 ON CP827289
Lodged at 09:44 on 15/09/1999

2222. SURVEY PLAN No 703573527
subdivides part of the land into
LOT 32 ON CP827288
Lodged at 09:43 on 15/09/1999

2223. SURVEY PLAN No 703573498
subdivides part of the land into
LOT 31 ON CP827287
Lodged at 09:40 on 15/09/1999

2224. SURVEY PLAN No 703573459
subdivides part of the land into
LOT 23 ON CP827286
Lodged at 09:35 on 15/09/1999

2225. SURVEY PLAN No 703573444
subdivides part of the land into
LOT 12 ON CP827285
Lodged at 09:33 on 15/09/1999

2226. SURVEY PLAN No 703573438
subdivides part of the land into
LOT 11 ON CP827284
Lodged at 09:33 on 15/09/1999

2227. SURVEY PLAN No 703573418
subdivides part of the land into
LOT 461 ON CP827282
Lodged at 09:31 on 15/09/1999

2228. SURVEY PLAN No 703573399
subdivides part of the land into
LOTS 137 TO 139 ON SP112669
Lodged at 09:28 on 15/09/1999

HISTORICAL STATE TENURE SEARCH

ENVIRONMENT AND RESOURCE MANAGEMENT, QUEENSLAND

Request No: 0
Search Date: 27/08/2009 12:18

Title Reference: 40008706
Date Created: 10/12/1996

ENCUMBRANCES

2229. SURVEY PLAN No 703573393
subdivides part of the land into
LOT 131 ON CP827298
Lodged at 09:27 on 15/09/1999

2230. SURVEY PLAN No 703573382
subdivides part of the land into
LOTS 55 TO 57 ON SP112666
Lodged at 09:25 on 15/09/1999

2231. SURVEY PLAN No 703573720
subdivides part of the land into
LOT 151 ON CP827300
Lodged at 10:09 on 15/09/1999

2232. SURVEY PLAN No 703366165
subdividing part of
LOT 1 on CP825707
into
LOT 11 ON CP827034
Lodged at 11:30 on 31/05/1999

2233. CROWN PLAN No 703366086 RECORDED IN ERROR AND REMOVED ON 09/06/1999
Lodged at 11:19 on 31/05/1999

2234. SURVEY PLAN No 703366077
subdividing part of
LOT 1 on CP825707
into
LOT 24 ON CP827177
Lodged at 11:18 on 31/05/1999

2235. SURVEY PLAN No 703366065
subdividing part of
LOT 1 on CP825707
into
LOT 23 ON CP827176
Lodged at 11:17 on 31/05/1999

2236. SURVEY PLAN No 703366046
subdividing part of
LOT 1 on CP825707
into
LOT 22 ON CP827175
Lodged at 11:14 on 31/05/1999

HISTORICAL STATE TENURE SEARCH

ENVIRONMENT AND RESOURCE MANAGEMENT, QUEENSLAND

Request No: 0
Search Date: 27/08/2009 12:18

Title Reference: 40008706
Date Created: 10/12/1996

ENCUMBRANCES

2237. SURVEY PLAN No 703366041
subdividing part of
LOT 1 on CP825707
into
LOT 21 ON CP827174
Lodged at 11:13 on 31/05/1999

2238. SURVEY PLAN No 703366036
subdividing part of
LOT 1 on CP825707
into
LOT 18 ON CP827173
Lodged at 11:12 on 31/05/1999

2239. SURVEY PLAN No 703366024
subdividing part of
LOT 1 on CP825707
into
LOT 16 ON CP827172
Lodged at 11:10 on 31/05/1999

2240. SURVEY PLAN No 703366009
subdividing part of
LOT 1 on CP825707
into
LOT 14 ON CP827171
Lodged at 11:07 on 31/05/1999

2241. SURVEY PLAN No 703365989
subdividing part of
LOT 1 on CP825707
into
LOTS 11 AND 12 ON CP827170
Lodged at 11:05 on 31/05/1999

2242. SURVEY PLAN No 703366348
subdividing part of
LOT 1 on CP825707
into
LOT 732 ON CP827119
Lodged at 11:49 on 31/05/1999

HISTORICAL STATE TENURE SEARCH

ENVIRONMENT AND RESOURCE MANAGEMENT, QUEENSLAND

Request No: 0
Search Date: 27/08/2009 12:18

Title Reference: 40008706
Date Created: 10/12/1996

ENCUMBRANCES

2243. SURVEY PLAN No 703366343
subdividing part of
LOT 1 on CP825707
into
LOT 721 ON CP827118
Lodged at 11:48 on 31/05/1999

2244. SURVEY PLAN No 703366335
subdividing part of
LOT 1 on CP825707
into
LOT 772 ON CP827117
Lodged at 11:47 on 31/05/1999

2245. SURVEY PLAN No 703366327
subdividing part of
LOT 1 on CP825707
into
LOT 711 ON CP827116
Lodged at 11:46 on 31/05/1999

2246. SURVEY PLAN No 703366318
subdividing part of
LOT 1 on CP825707
into
LOT 541 ON CP827113
Lodged at 11:45 on 31/05/1999

2247. SURVEY PLAN No 703366309
subdividing part of
LOT 1 on CP825707
into
LOTS 481 AND 501 ON CP827112
Lodged at 11:44 on 31/05/1999

2248. SURVEY PLAN No 703366304
subdividing part of
LOT 1 on CP825707
into
LOTS 572 AND 573 ON CP827114
Lodged at 11:44 on 31/05/1999

HISTORICAL STATE TENURE SEARCH

ENVIRONMENT AND RESOURCE MANAGEMENT, QUEENSLAND

Request No: 0
Search Date: 27/08/2009 12:18

Title Reference: 40008706
Date Created: 10/12/1996

ENCUMBRANCES

2249. SURVEY PLAN No 703366293
subdividing part of
LOT 1 on CP825707
into
LOT 471 ON CP827211
Lodged at 11:43 on 31/05/1999

2250. CROWN PLAN No 703366283 RECORDED IN ERROR AND REMOVED ON 07/06/1999
Lodged at 11:42 on 31/05/1999

2251. SURVEY PLAN No 703366262
subdividing part of
LOT 1 on CP825707
into
LOT 401 ON CP827110
Lodged at 11:40 on 31/05/1999

2252. SURVEY PLAN No 703366253
subdividing part of
LOT 1 on CP825707
into
LOT 58 ON SP102368
Lodged at 11:40 on 31/05/1999

2253. SURVEY PLAN No 703366200
subdividing part of
LOT 1 on CP825707
into
LOT 731 ON CP827120
Lodged at 11:34 on 31/05/1999

2254. SURVEY PLAN No 703366191
subdividing part of
LOT 1 on CP825707
into
LOTS 661 TO 663 ON CP827115
Lodged at 11:33 on 31/05/1999

2255. SURVEY PLAN No 703219451
subdividing part of
LOT 1 on CP825707
into
LOT 159 ON CP827247
Lodged at 15:08 on 11/03/1999

HISTORICAL STATE TENURE SEARCH

ENVIRONMENT AND RESOURCE MANAGEMENT, QUEENSLAND

Request No: 0
Search Date: 27/08/2009 12:18

Title Reference: 40008706
Date Created: 10/12/1996

ENCUMBRANCES

2256. SURVEY PLAN No 703219444
subdividing part of
LOT 1 on CP825707
into
LOT 75 ON CP827246
Lodged at 15:07 on 11/03/1999

2257. SURVEY PLAN No 703219439
subdividing part of
LOT 1 on CP825707
into
LOT 61 ON CP827245
Lodged at 15:06 on 11/03/1999

2258. SURVEY PLAN No 703219433
subdividing part of
LOT 1 on CP825707
into
LOT 257 ON CP827244
Lodged at 15:06 on 11/03/1999

2259. SURVEY PLAN No 703219427
subdividing part of
LOT 1 on CP825707
into
LOT 253 ON CP827243
Lodged at 15:05 on 11/03/1999

2260. SURVEY PLAN No 703219417
subdividing part of
LOT 1 on CP825707
into
LOT 156 ON CP827242
Lodged at 15:04 on 11/03/1999

2261. SURVEY PLAN No 703219409
subdividing part of
LOT 1 on CP825707
into
LOT 252 ON CP827241
Lodged at 15:03 on 11/03/1999

HISTORICAL STATE TENURE SEARCH

ENVIRONMENT AND RESOURCE MANAGEMENT, QUEENSLAND

Request No: 0
Search Date: 27/08/2009 12:18

Title Reference: 40008706
Date Created: 10/12/1996

ENCUMBRANCES

2262. SURVEY PLAN No 703219401
subdividing part of
LOT 1 on CP825707
into
LOT 152 ON CP827240
Lodged at 15:02 on 11/03/1999

2263. SURVEY PLAN No 703219387
subdividing part of
LOT 1 on CP825707
into
LOT 250 ON CP827239
Lodged at 15:00 on 11/03/1999

2264. SURVEY PLAN No 703219356
subdividing part of
LOT 1 on CP825707
into
LOT 185 ON CP827238
Lodged at 14:56 on 11/03/1999

2265. SURVEY PLAN No 703219647
subdivides part of
LOT 1 on CP825707
into
LOT 124 on SP112706
Lodged at 15:50 on 11/03/1999

2266. SURVEY PLAN No 703219663
subdivides part of
LOT 1 on CP825707
into
LOT 111 on SP112710
Lodged at 15:53 on 11/03/1999

2267. SURVEY PLAN No 703219659
subdivides part of
LOT 1 on CP825707
into
LOT 32 on SP112709
Lodged at 15:52 on 11/03/1999

HISTORICAL STATE TENURE SEARCH

ENVIRONMENT AND RESOURCE MANAGEMENT, QUEENSLAND

Request No: 0
Search Date: 27/08/2009 12:18

Title Reference: 40008706
Date Created: 10/12/1996

ENCUMBRANCES

2268. SURVEY PLAN No 703219656
subdivides part of
LOT 1 on CP825707
into
LOT 131 on SP112708
Lodged at 15:51 on 11/03/1999

2269. SURVEY PLAN No 703219653
subdivides part of
LOT 1 on CP825707
into
LOT 125 on SP112707
LOT 126 on SP112707
LOT 127 on SP112707
Lodged at 15:51 on 11/03/1999

2270. SURVEY PLAN No 703219643
subdivides part of
LOT 1 on CP825707
into
LOT 120 on SP112705
LOT 121 on SP112705
LOT 122 on SP112705
LOT 123 on SP112705
Lodged at 15:49 on 11/03/1999

2271. SURVEY PLAN No 703219634
subdivides part of
LOT 1 on CP825707
into
LOT 100 on SP112704
Lodged at 15:47 on 11/03/1999

2272. CORRECTION No 703059822
LOT 411 ON RP890875 IS INCLUDED IN THE DESCRIPTION OF
PL 208003
Lodged at 11:45 on 11/12/1998

2273. EASEMENT No 703033209
benefiting
LOT 3 ON SP113018 OVER
EASEMENT B ON SP113018
Lodged at 12:40 on 27/11/1998

HISTORICAL STATE TENURE SEARCH

ENVIRONMENT AND RESOURCE MANAGEMENT, QUEENSLAND

Request No: 0
Search Date: 27/08/2009 12:18

Title Reference: 40008706
Date Created: 10/12/1996

ENCUMBRANCES

2274. EASEMENT No 703033208
burdening
LOT 3 ON SP113018
TO LOTS 1 AND 2 ON SP113018 OVER
EASEMENTS C AND D ON SP113018
Lodged at 12:40 on 27/11/1998

2275. SURVEY PLAN No 703033199
subdivides part of the land into
LOTS 3 AND 4 ON SP113018 AND PROPOSED EASEMENT C IN LOT 3
Lodged at 12:36 on 27/11/1998

2276. SUB LEASE No 701720343
to
QUEENSLAND RAIL
OF THE WHOLE OF THE LAND
TERM COMMENCING 01/07/1995
TERMINATING 30/06/2095
Lodged at 15:28 on 18/12/1996

2277. SURVEY PLAN No 706571085 REMOVED
Lodged at 12:03 on 02/05/2003

2278. AMENDMENT No 706569078 FULLY WITHDRAWN ON 26/05/2003
Lodged at 16:36 on 01/05/2003

2279. AMENDMENT No 706329364 FULLY WITHDRAWN ON 25/02/2003
Lodged at 08:36 on 05/02/2003

2280. AMENDMENT No 705514453 REJECTED ON 29/10/2003
Lodged at 09:50 on 03/04/2002

2281. LEASE No 705366363 REJECTED ON 18/08/2003
Lodged at 12:03 on 31/01/2002

2282. AMENDMENT No 705366337 REJECTED ON 29/10/2003
Lodged at 12:01 on 31/01/2002

2283. AMENDMENT No 703219674 FULLY WITHDRAWN ON 16/03/1999
Lodged at 15:56 on 11/03/1999

2284. AMENDMENT OF DESCRIPTION No 703219671 FULLY WITHDRAWN ON 16/03/1999
Lodged at 15:55 on 11/03/1999

2285. AMENDMENT No 703219467 FULLY WITHDRAWN ON 16/03/1999
Lodged at 15:11 on 11/03/1999

HISTORICAL STATE TENURE SEARCH

ENVIRONMENT AND RESOURCE MANAGEMENT, QUEENSLAND

Request No: 0
Search Date: 27/08/2009 12:18

Title Reference: 40008706
Date Created: 10/12/1996

ENCUMBRANCES

2286. AMENDMENT OF DESCRIPTION No 703219462 FULLY WITHDRAWN ON 16/03/1999
Lodged at 15:10 on 11/03/1999

ADMINISTRATIVE ADVICES - NIL
UNREGISTERED DEALINGS - NIL

Caution - Charges do not necessarily appear in order of priority

** End of Historical State Tenure Search **

Information provided under section 34 Land Title Act(1994) or
section 281 Land Act(1994)

COPYRIGHT THE STATE OF QUEENSLAND (ENVIRONMENT AND RESOURCE MANAGEMENT) [2009]
Requested By: ALICE PEI

Page 310/310

4000 8706 N See ATS for Status Page 1 of 3

[Form 22]

40008706

QUEENSLAND

Title Reference: 40008706

DUPLICATE

LEASE IN PERPETUITY

Land Act 1994

Elizabeth the Second, by the Grace of God, Queen of Australia, and Her other Realms and Territories, Head of the Commonwealth:-

TO ALL TO WHOM THESE PRESENTS SHALL COME, GREETING:

WE, with the advice of the Executive Council, under Section 214 and 215 of the Transport Infrastructure Act 1994 and Section 17 of the Land Act 1994, lease as LEASE IN PERPETUITY all that parcel of land described in Schedule 1, in perpetuity, beginning on the day specified in Schedule 2, to the person described in Schedule 3.

SUBJECT TO -

(a) the payment of the annual rent under the Land Act 1994; and

(b) the reservations specified; and

(c) the conditions specified in schedule 4; and

(d) such other reservations and conditions as may be contained in and declared by the laws of the State.

Specified Reservations -

(a) All minerals (as defined by the Mineral Resources Act 1989) on and below the surface of the land

(b) The right of access for the purpose of searching for and working any mines (as defined by the Mineral Resources Act 1989) in any part of the land

(c) All petroleum (as defined by the Petroleum Act 1923) on and below the surface of the land

(d) All rights of access for the purpose of searching for and for the operations of obtaining petroleum in any part of the land, and all rights of way for access and for pipelines and other purposes requisite for obtaining and conveying petroleum in the event of petroleum being obtained in any part of the said land

IN TESTIMONY WHEREOF, WE have caused this OUR lease to be sealed with the Seal of the State of Queensland.

WITNESS our Trusty and Well-beloved Her Excellency Leneen Forde, Companion of the Order of Australia, Governor in and over the State of Queensland and its Dependencies, in the Commonwealth of Australia at Government House, Brisbane, in Queensland aforesaid, this 5th day of December, in the 45th Year of Our Reign and in the year of Our Lord 1996.

SCHEDULE 1 - DESCRIPTION OF LAND

Lease Ref: PPL 208003

Lot/Plan	County	Parish
1/CP825707	Various Counties	Various Parishes

Area About 40000.000000 Ha.

Purpose of Lease: Transport, Purposes Ancillary to Transport and Other Commercial and Community Purposes

Note: For details of description, dimensions and marking of boundaries refer to plan mentioned above.

SCHEDULE 2 - COMMENCEMENT OF LEASE

Lease in perpetuity commencing on 1 July 1995

SCHEDULE 3 - LESSEE

THE STATE OF QUEENSLAND (REPRESENTED BY THE DEPARTMENT OF TRANSPORT)

SCHEDULE 4 - SPECIFIED CONDITIONS

A28 The lessee shall use the leased land for transport, purposes ancillary to transport and other commercial and community purposes as approved by the Chief Executive of the Department administering the Transport Infrastructure Act 1994.

Department of Natural Resources Reference: 96/007510
Previous File Ref : TIARA 1995

New Title Ref: 40008706
Continued Next Page . . .

© The State of Queensland (Environment and Resource Management) 2009

HISTORICAL STATE TENURE SEARCH

ENVIRONMENT AND RESOURCE MANAGEMENT, QUEENSLAND

Request No: 0
Search Date: 27/08/2009 12:18

Title Reference: 40008706
Date Created: 10/12/1996

ENCUMBRANCES

1762. SURVEY PLAN No 706274258
subdivides
PART OF LOT 1 ON CP825707 INTO
LOT 127 ON SP108262
Lodged at 09:41 on 15/01/2003

1763. SURVEY PLAN No 706274248
subdivides
PART OF LOT 1 ON CP825707 INTO
LOT 382 ON SP108261
Lodged at 09:40 on 15/01/2003

1764. SURVEY PLAN No 706274122
subdivides
PART OF LOT 1 ON CP825707 INTO
LOTS 41 TO 43 ON SP108255
Lodged at 09:23 on 15/01/2003

1765. SURVEY PLAN No 706273730
subdivides
PART OF LOT 1 ON CP825707 INTO
LOTS 2 TO 4 ON SP129242
Lodged at 08:28 on 15/01/2003

1766. SURVEY PLAN No 706273698
subdivides
PART OF LOT 1 ON CP825707 INTO
LOTS 11 TO 16 ON SP122189
Lodged at 08:21 on 15/01/2003

1767. SURVEY PLAN No 706273685
subdivides
PART OF LOT 1 ON CP825707 INTO
LOTS 12 AND 21 ON SP122187
Lodged at 08:19 on 15/01/2003

1768. SURVEY PLAN No 706273660
subdivides
PART OF LOT 1 ON CP825707 INTO
LOTS 331 AND 332 ON SP122186
Lodged at 08:15 on 15/01/2003

HISTORICAL STATE TENURE SEARCH

ENVIRONMENT AND RESOURCE MANAGEMENT, QUEENSLAND

Request No: 0
Search Date: 27/08/2009 12:18

Title Reference: 40008706
Date Created: 10/12/1996

ENCUMBRANCES

1769. SURVEY PLAN No 706273633
subdivides
PART OF LOT 1 ON CP825707 INTO
LOTS 301 AND 311 ON SP122185
Lodged at 08:08 on 15/01/2003

1770. SURVEY PLAN No 706273629
subdivides
PART OF LOT 1 ON CP825707 INTO
LOTS 291 AND 292 ON SP122184
Lodged at 08:07 on 15/01/2003

1771. SURVEY PLAN No 706273624
subdivides
PART OF LOT 1 ON CP825707 INTO
LOTS 281 AND 282 ON SP122183
Lodged at 08:06 on 15/01/2003

1772. SURVEY PLAN No 706273620
subdividing part of
LOT 1 on CP825707
into
LOTS 271 TO 273 ON SP122182
Lodged at 08:04 on 15/01/2003

1773. CORRECTION No 706287800

Lodged at 11:59 on 20/01/2003

1774. CORRECTION No 706287405

Lodged at 11:28 on 20/01/2003

1775. SURVEY PLAN No 706257199
subdivides
PART OF LOT 1 ON CP825707 INTO
LOT 53 ON SP129848
Lodged at 08:36 on 09/01/2003

1776. SURVEY PLAN No 706256368
subdivides
PART OF LOT 1 ON CP825707 INTO
LOTS 22 AND 23 ON SP134380
Lodged at 15:15 on 08/01/2003

HISTORICAL STATE TENURE SEARCH

ENVIRONMENT AND RESOURCE MANAGEMENT, QUEENSLAND

Request No: 0
Search Date: 27/08/2009 12:18

Title Reference: 40008706
Date Created: 10/12/1996

ENCUMBRANCES

1777. SURVEY PLAN No 706256348
subdivides
PART OF LOT 1 ON CP825707 INTO
LOT 348 ON SP129863
Lodged at 15:13 on 08/01/2003

1778. SURVEY PLAN No 706256316
subdivides
PART OF LOT 1 ON CP825707 INTO
LOT 347 ON SP129862
Lodged at 15:10 on 08/01/2003

1779. SURVEY PLAN No 706256179
subdivides
PART OF LOT 1 ON CP825707 INTO
LOT 23 ON SP129846
Lodged at 14:55 on 08/01/2003

1780. SURVEY PLAN No 706256138
subdivides
PART OF LOT 1 ON CP825707
INTO LOT 45 ON SP129854
Lodged at 14:48 on 08/01/2003

1781. SURVEY PLAN No 706256011
subdivides
PART OF LOT 1 ON CP825707 INTO
LOT 346 ON SP129861
Lodged at 14:29 on 08/01/2003

1782. SURVEY PLAN No 706255984
subdivides
PART OF LOT 1 ON CP825707 INTO
LOTS 344 AND 345 ON SP129860
Lodged at 14:24 on 08/01/2003

1783. SURVEY PLAN No 706255977
subdivides
LOT 343 ON SP129859
Lodged at 14:23 on 08/01/2003

1784. SURVEY PLAN No 706255929
subdivides
PART OF LOT 1 ON CP825707 INTO
LOT 342 ON SP129858
Lodged at 14:16 on 08/01/2003

HISTORICAL STATE TENURE SEARCH

ENVIRONMENT AND RESOURCE MANAGEMENT, QUEENSLAND

Request No: 0
Search Date: 27/08/2009 12:18

Title Reference: 40008706
Date Created: 10/12/1996

ENCUMBRANCES

1785. SURVEY PLAN No 706255901
subdivides
PART OF LOT 1 ON CP825707 INTO
LOT 49 ON SP129857
Lodged at 14:12 on 08/01/2003

1786. SURVEY PLAN No 706255896
subdivides
PART OF LOT 1 ON CP825707 INTO
LOTS 47 AND 48 ON SP129856
Lodged at 14:10 on 08/01/2003

1787. SURVEY PLAN No 706255312
subdivides
PART OF LOT 1 ON CP825707 INTO
LOT 46 ON SP129855
Lodged at 12:15 on 08/01/2003

1788. SURVEY PLAN No 706255245
subdivides
PART OF LOT 1 ON CP825707 INTO
LOT 44 ON SP129853
Lodged at 12:07 on 08/01/2003

1789. SURVEY PLAN No 706255170
subdivides
PART OF LOT 1 ON CP825707 INTO
LOT 43 ON SP129852
Lodged at 12:01 on 08/01/2003

1790. SURVEY PLAN No 706255127
subdivides
PART OF LOT 1 ON CP825707 INTO
LOT 42 ON SP129851
Lodged at 11:56 on 08/01/2003

1791. SURVEY PLAN No 706254988
subdivides
PART OF LOT 1 ON CP825707 INTO
LOTS 340 AND 341 ON SP129850
Lodged at 11:45 on 08/01/2003

HISTORICAL STATE TENURE SEARCH

ENVIRONMENT AND RESOURCE MANAGEMENT, QUEENSLAND

Request No: 0
Search Date: 27/08/2009 12:18

Title Reference: 40008706
Date Created: 10/12/1996

ENCUMBRANCES

1792. SURVEY PLAN No 706254946
subdivides
PART OF LOT 1 ON CP825707 INTO
LOTS 81 AND 82 ON SP129849
Lodged at 11:40 on 08/01/2003

1793. SURVEY PLAN No 706254763
subdivides the land into
LOT 13 ON SP129847
Lodged at 11:26 on 08/01/2003

1794. SURVEY PLAN No 706241934
subdivides part of the land into
LOT 465 ON SP130042
Lodged at 09:17 on 03/01/2003

1795. SURVEY PLAN No 706241864
subdivides part of the land into
LOT 191 ON SP130041
Lodged at 09:05 on 03/01/2003

1796. SURVEY PLAN No 706241843
subdivides part of the land into
LOTS 39 AND 40 ON SP133477
Lodged at 08:57 on 03/01/2003

1797. SURVEY PLAN No 706241834
subdivides part of the land into
LOT 181 ON SP130040
Lodged at 08:53 on 03/01/2003

1798. SURVEY PLAN No 706241797
subdivides part of the land into
LOTS 171 TO 173 ON SP130039
Lodged at 08:38 on 03/01/2003

1799. SURVEY PLAN No 706241783
subdivides part of the land into
LOT 161 ON SP130038
Lodged at 08:32 on 03/01/2003

1800. SURVEY PLAN No 706241780
subdivides part of the land into
LOT 151 ON SP130037
Lodged at 08:29 on 03/01/2003

HISTORICAL STATE TENURE SEARCH

ENVIRONMENT AND RESOURCE MANAGEMENT, QUEENSLAND

Request No: 0
Search Date: 27/08/2009 12:18

Title Reference: 40008706
Date Created: 10/12/1996

ENCUMBRANCES

1801. SURVEY PLAN No 706241760
subdivides part of the land into
LOT 141 ON SP130036
Lodged at 08:16 on 03/01/2003

1802. SURVEY PLAN No 706241757
subdivides part of the land into
LOT 131 ON SP130035
Lodged at 08:08 on 03/01/2003

1803. SURVEY PLAN No 706241755
subdivides part of the land into
LOT 121 ON SP130034
Lodged at 08:05 on 03/01/2003

1804. SURVEY PLAN No 706241453
subdivides part of the land into
LOT 111 ON SP130033
Lodged at 15:45 on 02/01/2003

1805. SURVEY PLAN No 706241221
subdivides part of the land into
LOT 101 ON SP130032
Lodged at 14:50 on 02/01/2003

1806. SURVEY PLAN No 706241183
subdivides part of the land into
LOT 91 ON SP130031
Lodged at 14:40 on 02/01/2003

1807. SURVEY PLAN No 706241080
subdivides part of the land into
LOT 81 ON SP130030
Lodged at 14:15 on 02/01/2003

1808. SURVEY PLAN No 706245066
subdivides
PART OF LOT 1 ON CP825707 INTO
LOTS 242 AND 243 ON SP116402
Lodged at 09:24 on 06/01/2003

1809. SURVEY PLAN No 706245020
subdivides
PART OF LOT 1 ON CP825707 INTO
LOT 241 ON SP116401
Lodged at 09:20 on 06/01/2003

HISTORICAL STATE TENURE SEARCH

ENVIRONMENT AND RESOURCE MANAGEMENT, QUEENSLAND

Request No: 0
Search Date: 27/08/2009 12:18

Title Reference: 40008706
Date Created: 10/12/1996

ENCUMBRANCES

1810. SURVEY PLAN No 706245008
subdivides
PART OF LOT 1 ON CP825707 INTO
LOTS 211 AND 212 ON SP116400
Lodged at 09:19 on 06/01/2003

1811. SURVEY PLAN No 706244988
subdivides
PART OF LOT 1 ON CP825707 INTO
LOT 151 ON SP116398
Lodged at 09:16 on 06/01/2003

1812. SURVEY PLAN No 706244968
subdivides
PART OF LOT 1 ON CP825707 INTO
LOTS 141 AND 142 ON SP116397
Lodged at 09:13 on 06/01/2003

1813. SURVEY PLAN No 706244769
subdivides
PART OF LOT 1 ON CP825707 INTO
LOT 351 ON SP116412
Lodged at 08:20 on 06/01/2003

1814. SURVEY PLAN No 706244761
subdivides
PART OF LOT 1 ON CP825707 INTO
LOT 321 ON SP116411
Lodged at 08:12 on 06/01/2003

1815. SURVEY PLAN No 706244760
subdivides
PART OF LOT 1 ON CP825707 INTO
LOT 291 ON SP116410
Lodged at 08:11 on 06/01/2003

1816. SURVEY PLAN No 706244759
subdivides
PART OF LOT 1 ON CP825707 INTO
LOT 281 ON SP116409
Lodged at 08:10 on 06/01/2003

HISTORICAL STATE TENURE SEARCH

ENVIRONMENT AND RESOURCE MANAGEMENT, QUEENSLAND

Request No: 0
Search Date: 27/08/2009 12:18

Title Reference: 40008706
Date Created: 10/12/1996

ENCUMBRANCES

1817. SURVEY PLAN No 706244758
subdivides
PART OF LOT 1 ON CP825707 INTO
LOTS 272 AND 273 ON SP116408
Lodged at 08:08 on 06/01/2003

1818. SURVEY PLAN No 706244757
subdivides
PART OF LOT 1 ON CP825707 INTO
LOTS 251 AND 261 ON SP116407
Lodged at 08:07 on 06/01/2003

1819. SURVEY PLAN No 706244718
subdivides
PART OF LOT 1 ON CP825707
INTO LOTS 231 AND 241 ON SP116406
Lodged at 07:36 on 06/01/2003

1820. SURVEY PLAN No 706244716
subdivides
PART OF LOT 1 ON CP825707
LOT 221 ON SP116405
Lodged at 07:35 on 06/01/2003

1821. SURVEY PLAN No 706244715
subdivides
PART OF LOT 1 ON CP825707
INTO LOT 201 ON SP116404
Lodged at 07:33 on 06/01/2003

1822. SURVEY PLAN No 706244714
subdividing part of
LOT 1 on CP825707
into
LOT 191 ON SP116403
Lodged at 07:32 on 06/01/2003

1823. SURVEY PLAN No 706194404
surveys part of the land into
LOT 30 ON SP130134
Lodged at 11:19 on 12/12/2002

1824. SURVEY PLAN No 706194373
surveys part of the land into
LOT 15 ON SP130133
Lodged at 11:17 on 12/12/2002

HISTORICAL STATE TENURE SEARCH

ENVIRONMENT AND RESOURCE MANAGEMENT, QUEENSLAND

Request No: 0
Search Date: 27/08/2009 12:18

Title Reference: 40008706
Date Created: 10/12/1996

ENCUMBRANCES

1825. SURVEY PLAN No 706194286
surveys part of the land into
LOT 40 ON SP130132
Lodged at 11:11 on 12/12/2002

1826. SURVEY PLAN No 706194262
surveys part of the land into
LOT 251 ON SP130131
Lodged at 11:09 on 12/12/2002

1827. SURVEY PLAN No 706194179
surveys part of the land into
LOT 281 ON SP130129
Lodged at 11:02 on 12/12/2002

1828. SURVEY PLAN No 706194151
surveys part of the land into
LOTS 302 AND 303 ON SP130128
Lodged at 11:00 on 12/12/2002

1829. SURVEY PLAN No 706194205
surveys part of the land into
LOT 271 ON SP130130
Lodged at 11:05 on 12/12/2002

1830. SURVEY PLAN No 706194112
surveys part of the land into
LOT 311 ON SP130127
Lodged at 10:57 on 12/12/2002

1831. SURVEY PLAN No 706194072
surveys part of the land into
LOT 331 ON SP130126
Lodged at 10:53 on 12/12/2002

1832. SURVEY PLAN No 706194053
surveys part of the land into
LOTS 351 AND 352 ON SP130125
Lodged at 10:51 on 12/12/2002

1833. SURVEY PLAN No 706194015
surveys part of the land into
LOTS 372 AND 373 ON SP130124
Lodged at 10:47 on 12/12/2002

HISTORICAL STATE TENURE SEARCH

ENVIRONMENT AND RESOURCE MANAGEMENT, QUEENSLAND

Request No: 0
Search Date: 27/08/2009 12:18

Title Reference: 40008706
Date Created: 10/12/1996

ENCUMBRANCES

1834. SURVEY PLAN No 706194002
surveys part of the land into
LOT 371 ON SP130123
Lodged at 10:46 on 12/12/2002

1835. SURVEY PLAN No 706193989
surveys part of the land into
LOT 401 ON SP130122
Lodged at 10:45 on 12/12/2002

1836. SURVEY PLAN No 706193740
surveys part of the land into
LOT 411 ON SP130121
Lodged at 10:21 on 12/12/2002

1837. SURVEY PLAN No 706193716
surveys part of the land into
LOT 441 ON SP130120
Lodged at 10:18 on 12/12/2002

1838. SURVEY PLAN No 706193688
surveys part of the land into
LOTS 463 AND 464 ON SP130119
Lodged at 10:16 on 12/12/2002

1839. SURVEY PLAN No 706193677
surveys part of the land into
LOT 461 ON SP130118
Lodged at 10:15 on 12/12/2002

1840. SURVEY PLAN No 706193662
surveys part of the land into
LOT 471 ON SP130117
Lodged at 10:14 on 12/12/2002

1841. SURVEY PLAN No 706193641
surveys part of the land into
LOTS 502 AND 503 ON SP130116
Lodged at 10:13 on 12/12/2002

1842. SURVEY PLAN No 706193627
surveys part of the land into
LOTS 501 AND 503 ON SP130115
Lodged at 10:11 on 12/12/2002

HISTORICAL STATE TENURE SEARCH

ENVIRONMENT AND RESOURCE MANAGEMENT, QUEENSLAND

Request No: 0
Search Date: 27/08/2009 12:18

Title Reference: 40008706
Date Created: 10/12/1996

ENCUMBRANCES

1843. SURVEY PLAN No 706193615
surveys part of the land into
LOT 511 ON SP130114
Lodged at 10:10 on 12/12/2002

1844. SURVEY PLAN No 706193581
surveys part of the land into
LOT 531 ON SP130113
Lodged at 10:06 on 12/12/2002

1845. SURVEY PLAN No 706193569
surveys part of the land into
LOT 65 ON SP130112
Lodged at 10:04 on 12/12/2002

1846. SURVEY PLAN No 706193510
surveys part of the land into
LOT 601 ON SP130111
Lodged at 09:59 on 12/12/2002

1847. SURVEY PLAN No 706193473
surveys part of the land into
LOT 581 ON SP130110
Lodged at 09:55 on 12/12/2002

1848. SURVEY PLAN No 706193461
surveys part of the land into
LOTS 561, 562 AND 563 ON SP130109
Lodged at 09:54 on 12/12/2002

1849. SURVEY PLAN No 706193200
surveys part of the land into
LOTS 511 AND 512 ON SP130108
Lodged at 09:08 on 12/12/2002

1850. SURVEY PLAN No 706194833
surveys part of the land into
LOT 232 ON SP130183
Lodged at 11:53 on 12/12/2002

1851. SURVEY PLAN No 706194818
surveys part of the land into
LOT 231 ON SP129807
Lodged at 11:51 on 12/12/2002

HISTORICAL STATE TENURE SEARCH

ENVIRONMENT AND RESOURCE MANAGEMENT, QUEENSLAND

Request No: 0
Search Date: 27/08/2009 12:18

Title Reference: 40008706
Date Created: 10/12/1996

ENCUMBRANCES

1852. SURVEY PLAN No 706194804
surveys part of the land into
LOT 91 ON SP129806
Lodged at 11:50 on 12/12/2002

1853. SURVEY PLAN No 706194675
surveys part of the land into
LOTS 11 AND 12 ON SP129804
Lodged at 11:38 on 12/12/2002

1854. SURVEY PLAN No 706194600
surveys part of the land into
LOT 211 ON SP129803
Lodged at 11:33 on 12/12/2002

1855. SURVEY PLAN No 705255188
subdivides part of the land into
LOTS 31 AND 32 ON CP827307
Lodged at 11:09 on 11/12/2001

1856. SURVEY PLAN No 705255183
subdivides part of the land into
LOTS 23, 24 AND 26 ON CP827306
Lodged at 11:08 on 11/12/2001

1857. SURVEY PLAN No 705255172
subdivides part of the land into
LOTS 21 AND 22 ON CP827305
Lodged at 11:07 on 11/12/2001

1858. SURVEY PLAN No 705255165
subdivides part of the land into
LOTS 11 TO 13 ON CP827304
Lodged at 11:06 on 11/12/2001

1859. SURVEY PLAN No 705255152
subdivides part of the land into
LOT 10 ON CP827303
Lodged at 11:05 on 11/12/2001

1860. SURVEY PLAN No 705255120
subdivides part of the land into
LOTS 29 AND 30 ON CP827087
Lodged at 10:59 on 11/12/2001

HISTORICAL STATE TENURE SEARCH

ENVIRONMENT AND RESOURCE MANAGEMENT, QUEENSLAND

Request No: 0
Search Date: 27/08/2009 12:18

Title Reference: 40008706
Date Created: 10/12/1996

ENCUMBRANCES

1861. SURVEY PLAN No 705255112
subdivides part of the land into
LOTS 27 AND 28 ON CP827078
Lodged at 10:58 on 11/12/2001

1862. SURVEY PLAN No 705147038
subdivides part of the land into
LOT 330 on SP104964
Lodged at 12:11 on 29/10/2001

1863. SURVEY PLAN No 705146950
subdivides part of the land into
LOT 282 on SP104963
Lodged at 11:59 on 29/10/2001

1864. SURVEY PLAN No 705146898
subdivides part of the land into
LOT 276 on SP104962
Lodged at 11:53 on 29/10/2001

1865. SURVEY PLAN No 705146870
subdivides part of the land into
LOT 266 on SP104961
Lodged at 11:48 on 29/10/2001

1866. SURVEY PLAN No 705146656
subdivides part of the land into
LOT 222 on CP827236
Lodged at 11:29 on 29/10/2001

1867. SURVEY PLAN No 705146607
subdivides part of the land into
LOT 221 on CP827235
Lodged at 11:26 on 29/10/2001

1868. SURVEY PLAN No 705146575
subdivides part of the land into
LOT 204 on SP104960
Lodged at 11:24 on 29/10/2001

1869. SURVEY PLAN No 705146558
subdivides part of the land into
LOT 199 on CP827233
Lodged at 11:22 on 29/10/2001

HISTORICAL STATE TENURE SEARCH

ENVIRONMENT AND RESOURCE MANAGEMENT, QUEENSLAND

Request No: 0
Search Date: 27/08/2009 12:18

Title Reference: 40008706
Date Created: 10/12/1996

ENCUMBRANCES

1870. SURVEY PLAN No 705146513
subdivides part of the land into
LOT 192 on CP827232
Lodged at 11:18 on 29/10/2001

1871. SURVEY PLAN No 705146463
subdivides part of the land into
LOT 162 on SP104999
Lodged at 11:13 on 29/10/2001

1872. SURVEY PLAN No 705146264
subdivides part of the land into
LOT 152 on CP827229
Lodged at 10:50 on 29/10/2001

1873. SURVEY PLAN No 705146236
subdivides part of the land into
LOT 151 on SP104959
Lodged at 10:46 on 29/10/2001

1874. SURVEY PLAN No 705146195
subdivides part of the land into
LOT 144 on CP827227
Lodged at 10:41 on 29/10/2001

1875. SURVEY PLAN No 705146163
subdivides part of the land into
LOT 143 on CP827226
Lodged at 10:38 on 29/10/2001

1876. SURVEY PLAN No 705146117
subdivides part of the land into
LOT 141 on CP827225
Lodged at 10:33 on 29/10/2001

1877. SURVEY PLAN No 705146039
subdivides part of the land into
LOT 133 on CP827224
Lodged at 10:25 on 29/10/2001

1878. SURVEY PLAN No 705145996
subdivides part of the land into
LOTS 125 AND 126 ON CP827223
Lodged at 10:20 on 29/10/2001

HISTORICAL STATE TENURE SEARCH

ENVIRONMENT AND RESOURCE MANAGEMENT, QUEENSLAND

Request No: 0
Search Date: 27/08/2009 12:18

Title Reference: 40008706
Date Created: 10/12/1996

ENCUMBRANCES

1879. SURVEY PLAN No 705145915
subdivides part of the land into
LOTS 120 AND 121 ON CP827222
Lodged at 10:11 on 29/10/2001

1880. SURVEY PLAN No 705145881
subdivides part of the land into
LOT 113 on CP827221
Lodged at 10:07 on 29/10/2001

1881. SURVEY PLAN No 705145866
subdivides part of the land into
LOT 112 on CP827220
Lodged at 10:06 on 29/10/2001

1882. SURVEY PLAN No 705145844
subdivides part of the land into
LOT 91 on CP827219
Lodged at 10:04 on 29/10/2001

1883. SURVEY PLAN No 705145779
subdivides part of the land into
LOT 82 on CP827218
Lodged at 09:59 on 29/10/2001

1884. SURVEY PLAN No 705145751
subdivides part of the land into
LOT 331 on CP827217
Lodged at 09:57 on 29/10/2001

1885. SURVEY PLAN No 705145731
subdivides part of the land into
LOT 309 on CP827216
Lodged at 09:55 on 29/10/2001

1886. SURVEY PLAN No 705145560
subdivides part of the land into
LOT 308 on CP827215
Lodged at 09:39 on 29/10/2001

1887. SURVEY PLAN No 705145473
subdivides part of the land into
LOT 71 on CP827210
Lodged at 09:28 on 29/10/2001

HISTORICAL STATE TENURE SEARCH

ENVIRONMENT AND RESOURCE MANAGEMENT, QUEENSLAND

Request No: 0
Search Date: 27/08/2009 12:18

Title Reference: 40008706
Date Created: 10/12/1996

ENCUMBRANCES

1888. SURVEY PLAN No 705145468
subdivides part of the land into
LOT 62 on CP827209
Lodged at 09:27 on 29/10/2001

1889. SURVEY PLAN No 705145463
subdivides part of the land into
LOT 61 on CP827208
Lodged at 09:25 on 29/10/2001

1890. SURVEY PLAN No 705145458
subdivides part of the land into
LOT 41 on CP827207
Lodged at 09:23 on 29/10/2001

1891. SURVEY PLAN No 705145451
subdivides part of the land into
LOT 31 on CP827206
Lodged at 09:21 on 29/10/2001

1892. SURVEY PLAN No 705145443
subdivides part of the land into
LOT 13 on CP827205
Lodged at 09:20 on 29/10/2001

1893. SURVEY PLAN No 705145417
subdivides part of the land into
LOT 12 on CP827204
Lodged at 09:15 on 29/10/2001

1894. SURVEY PLAN No 705145389
subdivides part of the land into
LOTS 10 AND 11 ON CP827202
Lodged at 09:08 on 29/10/2001

1895. SURVEY PLAN No 705145385
subdivides part of the land into
LOT 61 on CP827201
Lodged at 09:07 on 29/10/2001

1896. SURVEY PLAN No 705145381
subdivides part of the land into
LOT 51 on CP827200
Lodged at 09:05 on 29/10/2001

HISTORICAL STATE TENURE SEARCH

ENVIRONMENT AND RESOURCE MANAGEMENT, QUEENSLAND

Request No: 0
Search Date: 27/08/2009 12:18

Title Reference: 40008706
Date Created: 10/12/1996

ENCUMBRANCES

1897. SURVEY PLAN No 705145351
subdivides part of the land into
LOT 22 on CP827197
Lodged at 08:56 on 29/10/2001

1898. SURVEY PLAN No 705145338
subdivides part of the land into
LOT 21 on CP827196
Lodged at 08:53 on 29/10/2001

1899. SURVEY PLAN No 705145333
subdivides part of the land into
LOT 11 on CP827195
Lodged at 08:52 on 29/10/2001

1900. SURVEY PLAN No 705145326
subdivides part of the land into
LOT 193 on CP827135
Lodged at 08:50 on 29/10/2001

1901. SURVEY PLAN No 705145311
subdivides part of the land into
LOT 310 on CP827040
Lodged at 08:46 on 29/10/2001

1902. SURVEY PLAN No 705145309
subdivides
PART OF LOT 1 ON CP825707 INTO LOT 361 ON SP104998
Lodged at 08:44 on 29/10/2001

1903. SURVEY PLAN No 705003481
subdivides part of the land into
LOT 941 ON SP102242
Lodged at 09:58 on 30/08/2001

1904. SURVEY PLAN No 705003521
subdivides
PART OF LOT 1 ON CP825707 INTO LOTS 1191 AND 1192 ON
SP109436
Lodged at 10:02 on 30/08/2001

1905. SURVEY PLAN No 705003504
subdivides
PART OF LOT 1 ON CP825707 INTO LOT 1271 ON SP102246
Lodged at 10:01 on 30/08/2001

HISTORICAL STATE TENURE SEARCH

ENVIRONMENT AND RESOURCE MANAGEMENT, QUEENSLAND

Request No: 0
Search Date: 27/08/2009 12:18

Title Reference: 40008706
Date Created: 10/12/1996

ENCUMBRANCES

1906. SURVEY PLAN No 705003497
subdivides
PART OF LOT 1 ON CP825707 INTO LOT 1061 ON SP102243
Lodged at 09:59 on 30/08/2001

1907. SURVEY PLAN No 705003467
subdivides
PART OF LOT 1 ON CP825707 INTO LOT 1221 ON SP113921
Lodged at 09:56 on 30/08/2001

1908. SURVEY PLAN No 704985022
subdivides part of
LOT 1 on CP825707
into
LOT 102 on SP105842
Lodged at 09:07 on 23/08/2001

1909. SURVEY PLAN No 704985100
subdivides
PART OF LOT 1 ON CP825707 INTO LOT 401 ON CP827164
Lodged at 09:18 on 23/08/2001

1910. SURVEY PLAN No 704985092
subdivides
PART OF LOT 1 ON CP825707 INTO LOT 382 ON CP827163
Lodged at 09:17 on 23/08/2001

1911. SURVEY PLAN No 704985084
subdivides
PART OF LOT 1 ON CP825707 INTO LOT 381 ON CP827162
Lodged at 09:16 on 23/08/2001

1912. SURVEY PLAN No 704985077
subdivides
PART OF LOT 1 ON CP825707 INTO LOT 371 ON CP827161
Lodged at 09:14 on 23/08/2001

1913. SURVEY PLAN No 704985069
subdivides
PART OF LOT 1 ON CP825707 INTO LOT 361 ON CP827160
Lodged at 09:14 on 23/08/2001

1914. SURVEY PLAN No 704985064
subdivides
PART OF LOT 1 ON CP825707 INTO LOT 341 ON CP827159
Lodged at 09:13 on 23/08/2001

HISTORICAL STATE TENURE SEARCH

ENVIRONMENT AND RESOURCE MANAGEMENT, QUEENSLAND

Request No: 0
Search Date: 27/08/2009 12:18

Title Reference: 40008706
Date Created: 10/12/1996

ENCUMBRANCES

1915. SURVEY PLAN No 704985055
subdivides
PART OF LOT 1 ON CP825707 INTO LOT 321 ON CP827158
Lodged at 09:12 on 23/08/2001

1916. SURVEY PLAN No 704985050
subdivides
PART OF LOT 1 ON CP825707 INTO LOTS 311 AND 312 ON CP827157
Lodged at 09:11 on 23/08/2001

1917. SURVEY PLAN No 704985296
subdivides
PART OF LOT 1 ON CP825707 INTO
LOTS 13 AND 14 ON SP116416
Lodged at 09:37 on 23/08/2001

1918. SURVEY PLAN No 704985251
subdivides
PART OF LOT 1 ON CP825707 INTO
LOT 14 ON SP116415
Lodged at 09:34 on 23/08/2001

1919. SURVEY PLAN No 704985243
subdivides
PART OF LOT 1 ON CP825707 INTO
LOT 582 ON SP116414
Lodged at 09:34 on 23/08/2001

1920. SURVEY PLAN No 704985223
subdivides
PART OF LOT 1 ON CP825707 INTO
LOTS 572 AND 573 ON SP116413
Lodged at 09:33 on 23/08/2001

1921. SURVEY PLAN No 704985921
subdivides
PART OF LOT 1 ON CP825707 INTO LOT 21 ON SP122108
Lodged at 10:25 on 23/08/2001

1922. SURVEY PLAN No 704985910
subdivides
PART OF LOT 1 ON CP825707 INTO LOTS 20 AND 21 ON SP122106
Lodged at 10:24 on 23/08/2001

HISTORICAL STATE TENURE SEARCH

ENVIRONMENT AND RESOURCE MANAGEMENT, QUEENSLAND

Request No: 0
Search Date: 27/08/2009 12:18

Title Reference: 40008706
Date Created: 10/12/1996

ENCUMBRANCES

1923. SURVEY PLAN No 704985899
subdivides
PART OF LOT 1 ON CP825707 INTO LOTS 15 AND 16 ON SP122105
Lodged at 10:23 on 23/08/2001

1924. SURVEY PLAN No 704985890
subdivides
PART OF LOT 1 ON CP825707 INTO LOTS 13 AND 14 ON SP122104
Lodged at 10:22 on 23/08/2001

1925. SURVEY PLAN No 704985878
subdivides
PART OF LOT 1 ON CP825707 INTO LOTS 11 AND 12 ON SP122103
Lodged at 10:21 on 23/08/2001

1926. SURVEY PLAN No 704985857
subdivides
PART OF LOT 1 ON CP825707 INTO LOTS 324 AND 325 ON SP122109
Lodged at 10:19 on 23/08/2001

1927. SURVEY PLAN No 704985773
subdivides
PART OF LOT 1 ON CP825707 INTO LOT 178 ON SP122107
Lodged at 10:12 on 23/08/2001

1928. SURVEY PLAN No 704985754
subdivides
PART OF LOT 1 ON CP825707 INTO LOTS 322 AND 323 ON SP122110
Lodged at 10:11 on 23/08/2001

1929. SURVEY PLAN No 704985674
subdivides
PART OF LOT 1 ON CP825707 INTO LOT 21 ON SP122101
Lodged at 10:06 on 23/08/2001

1930. SURVEY PLAN No 704985657
subdivides
PART OF LOT 1 ON CP825707 INTO LOTS 11 AND 12 ON SP122100
Lodged at 10:04 on 23/08/2001

1931. SURVEY PLAN No 704985499
subdivides
PART OF LOT 1 ON CP825707 INTO LOTS 17 AND 18 ON SP122102
Lodged at 09:53 on 23/08/2001

HISTORICAL STATE TENURE SEARCH

ENVIRONMENT AND RESOURCE MANAGEMENT, QUEENSLAND

Request No: 0
Search Date: 27/08/2009 12:18

Title Reference: 40008706
Date Created: 10/12/1996

ENCUMBRANCES

1932. SURVEY PLAN No 704967769
subdivides
PART OF LOT 1 ON CP825707 INTO LOT 54 ON SP122302
Lodged at 08:59 on 16/08/2001

1933. SURVEY PLAN No 704967765
subdivides
PART OF LOT 1 ON CP825707 INTO LOT 53 ON SP122301
Lodged at 08:58 on 16/08/2001

1934. SURVEY PLAN No 704967728
subdivides
PART OF LOT 1 ON CP825707 INTO LOT 52 ON SP122300
Lodged at 08:49 on 16/08/2001

1935. SURVEY PLAN No 704967724
subdivides
PART OF LOT 1 ON CP825707 INTO LOT 51 ON SP122299
Lodged at 08:47 on 16/08/2001

1936. SURVEY PLAN No 704953456
subdivides
PART OF LOT 1 ON CP825707 INTO
LOT 38 ON SP114002
Lodged at 09:10 on 09/08/2001

1937. SURVEY PLAN No 704953416
subdivides
PART OF LOT 1 ON CP825707 INTO
LOT 102 ON SP102273
Lodged at 09:05 on 09/08/2001

1938. SURVEY PLAN No 704953401
subdivides
PART OF LOT 1 ON CP825707 INTO
LOTS 70 TO 72 ON SP102272
Lodged at 09:03 on 09/08/2001

1939. SURVEY PLAN No 704953394
subdivides
PART OF LOT 1 ON CP825707 INTO
LOTS 41 TO 43 ON SP102271
Lodged at 09:02 on 09/08/2001

HISTORICAL STATE TENURE SEARCH

ENVIRONMENT AND RESOURCE MANAGEMENT, QUEENSLAND

Request No: 0
Search Date: 27/08/2009 12:18

Title Reference: 40008706
Date Created: 10/12/1996

ENCUMBRANCES

1940. SURVEY PLAN No 704953389
subdivides
PART OF LOT 1 ON CP825707 INTO
LOTS 31 TO 33 ON SP102270
Lodged at 09:01 on 09/08/2001

1941. SURVEY PLAN No 704953385
subdivides
PART OF LOT 1 ON CP825707 INTO
LOTS 21 AND 22 ON SP102269
Lodged at 08:59 on 09/08/2001

1942. SURVEY PLAN No 704953369
subdivides
PART OF LOT 1 ON CP825707 INTO
LOTS 24 TO26 ON SP102268
Lodged at 08:56 on 09/08/2001

1943. SURVEY PLAN No 704953352
subdivides
PART OF LOT 1 ON CP825707 INTO
LOTS 71 AND 72 ON SP102267
Lodged at 08:52 on 09/08/2001

1944. SURVEY PLAN No 704953348
subdivides
PART OF LOT 1 ON CP825707 INTO
LOTS 59 TO 62 ON SP102266
Lodged at 08:50 on 09/08/2001

1945. SURVEY PLAN No 704953340
subdivides
PART OF LOT 1 ON CP825707 INTO
LOTS 42 AND 43 ON SP102265
Lodged at 08:48 on 09/08/2001

1946. SURVEY PLAN No 704953333
subdivides
PART OF LOT 1 ON CP825707 INTO
LOTS 32 AND 33 ON SP102264
Lodged at 08:46 on 09/08/2001

HISTORICAL STATE TENURE SEARCH

ENVIRONMENT AND RESOURCE MANAGEMENT, QUEENSLAND

Request No: 0
Search Date: 27/08/2009 12:18

Title Reference: 40008706
Date Created: 10/12/1996

ENCUMBRANCES

1947. SURVEY PLAN No 704953329
subdivides
PART OF LOT 1 ON CP825707 INTO
LOTS 135 AND 136 ON SP102263
Lodged at 08:45 on 09/08/2001

1948. SURVEY PLAN No 704953322
subdivides
PART OF LOT 1 ON CP825707 INTO
LOTS 133 AND 134 ON SP102262
Lodged at 08:43 on 09/08/2001

1949. SURVEY PLAN No 704953312
subdivides
PART OF LOT 1 ON CP825707 INTO
LOT 112 ON SP102261
Lodged at 08:40 on 09/08/2001

1950. SURVEY PLAN No 704953303
subdivides
PART OF LOT 1 ON CP825707 INTO
LOTS 101 AND 102 ON SP102260
Lodged at 08:38 on 09/08/2001

1951. SURVEY PLAN No 704953296
subdivides
PART OF LOT 1 ON CP825707 INTO
LOTS 92 TO 94 ON SP102259
Lodged at 08:36 on 09/08/2001

1952. SURVEY PLAN No 704953291
subdivides
PART OF LOT 1 ON CP825707 INTO
LOT 91 ON SP102258
Lodged at 08:34 on 09/08/2001

1953. SURVEY PLAN No 704906134
subdivides
PART OF LOT 1 ON CP825707 INTO LOTS 300 AND 301 ON SP108273
Lodged at 09:26 on 19/07/2001

1954. SURVEY PLAN No 704906075
subdivides
PART OF LOT1 ON CP825707 INTO LOT 221 ON SP108271
Lodged at 09:20 on 19/07/2001

HISTORICAL STATE TENURE SEARCH

ENVIRONMENT AND RESOURCE MANAGEMENT, QUEENSLAND

Request No: 0
Search Date: 27/08/2009 12:18

Title Reference: 40008706
Date Created: 10/12/1996

ENCUMBRANCES

1955. SURVEY PLAN No 704906042
subdivides
PART OF LOT 1 ON CP825707 INTO LOT 481 ON SP104918
Lodged at 09:16 on 19/07/2001

1956. SURVEY PLAN No 704906034
subdivides
PART OF LOT 1 ON CP825707 INTO LOT 482 ON SP104917
Lodged at 09:14 on 19/07/2001

1957. SURVEY PLAN No 704906026
subdivides
PART OF LOT 1 ON CP825707 INTO LOTS 461 AND 462 ON SP104916
Lodged at 09:10 on 19/07/2001

1958. CORRECTION No 704717936
to remove
703033208 AND 703033209
Lodged at 14:44 on 23/04/2001

1959. CORRECTION No 704715002
OF THE LAND DESCRIPTION FROM:
LOT 1 ON CROWN PLAN 825707
LOT 411 ON RP890875
Lodged at 14:15 on 20/04/2001

1960. SURVEY PLAN No 704673875
subdivides
PART OF LOT 1 ON CP825707 INTO
LOT 181 ON SP122005
Lodged at 11:07 on 29/03/2001

1961. SURVEY PLAN No 704655185
subdivides part of
LOT 1 on CP825707
into
LOT 241 on SP122509
Lodged at 09:36 on 21/03/2001

1962. SURVEY PLAN No 704586660
subdividing part of
LOT 1 on CP825707
into
LOT 211 ON SP114000
Lodged at 10:36 on 13/02/2001

HISTORICAL STATE TENURE SEARCH

ENVIRONMENT AND RESOURCE MANAGEMENT, QUEENSLAND

Request No: 0
Search Date: 27/08/2009 12:18

Title Reference: 40008706
Date Created: 10/12/1996

ENCUMBRANCES

1963. SURVEY PLAN No 704586658
subdividing part of
LOT 1 on CP825707
into
LOT 191 ON SP113999
Lodged at 10:35 on 13/02/2001

1964. SURVEY PLAN No 704586652
subdividing part of
LOT 1 on CP825707
into
LOT 181 ON SP113998
Lodged at 10:34 on 13/02/2001

1965. SURVEY PLAN No 704586644
subdividing part of
LOT 1 on CP825707
into
LOT 171 ON SP113997
Lodged at 10:33 on 13/02/2001

1966. SURVEY PLAN No 704586637
subdividing part of
LOT 1 on CP825707
into
LOT 151 ON SP113996
Lodged at 10:32 on 13/02/2001

1967. SURVEY PLAN No 704586630
subdividing part of
LOT 1 on CP825707
into
LOT 141 ON SP113995
Lodged at 10:31 on 13/02/2001

1968. SURVEY PLAN No 704586622
subdividing part of
LOT 1 on CP825707
into
LOTS 122 AND 123 ON SP113994
Lodged at 10:30 on 13/02/2001

HISTORICAL STATE TENURE SEARCH

ENVIRONMENT AND RESOURCE MANAGEMENT, QUEENSLAND

Request No: 0
Search Date: 27/08/2009 12:18

Title Reference: 40008706
Date Created: 10/12/1996

ENCUMBRANCES

1969. SURVEY PLAN No 704586616
subdividing part of
LOT 1 on CP825707
into
LOT 121 ON SP113993
Lodged at 10:29 on 13/02/2001

1970. SURVEY PLAN No 704586610
subdividing part of
LOT 1 on CP825707
into
LOTS 110 AND 111 ON SP113992
Lodged at 10:28 on 13/02/2001

1971. SURVEY PLAN No 704586604
subdividing part of
LOT 1 on CP825707
into
LOTS 102 AND 103 ON SP113991
Lodged at 10:27 on 13/02/2001

1972. SURVEY PLAN No 704586596
subdividing part of
LOT 1 on CP825707
into
LOTS 104 AND 105 ON SP113990
Lodged at 10:26 on 13/02/2001

1973. SURVEY PLAN No 704586587
subdividing part of
LOT 1 on CP825707
into
LOTS 91 TO 93 ON SP113989
Lodged at 10:25 on 13/02/2001

1974. SURVEY PLAN No 704586579
subdividing part of
LOT 1 on CP825707
into
LOTS 87 TO 89 ON SP113988
Lodged at 10:23 on 13/02/2001

HISTORICAL STATE TENURE SEARCH

ENVIRONMENT AND RESOURCE MANAGEMENT, QUEENSLAND

Request No: 0
Search Date: 27/08/2009 12:18

Title Reference: 40008706
Date Created: 10/12/1996

ENCUMBRANCES

1975. SURVEY PLAN No 704586567
subdividing part of
LOT 1 on CP825707
into
LOTS 96 AND 97 ON SP113987
Lodged at 10:22 on 13/02/2001

1976. SURVEY PLAN No 704586560
subdividing part of
LOT 1 on CP825707
into
LOT 72 ON SP113986
Lodged at 10:20 on 13/02/2001

1977. SURVEY PLAN No 704586556
subdividing part of
LOT 1 on CP825707
into
LOTS 61 TO 63 ON SP113985
Lodged at 10:19 on 13/02/2001

1978. SURVEY PLAN No 704614701
subdivides the land into
LOTS 312 AND 313 ON SP104914
Lodged at 10:42 on 28/02/2001

1979. SURVEY PLAN No 704614689
subdivides the land into
LOT 261 ON SP104912
Lodged at 10:41 on 28/02/2001

1980. SURVEY PLAN No 704614677
subdivides the land into
LOT 81 ON SP104910
Lodged at 10:39 on 28/02/2001

1981. SURVEY PLAN No 704614672
subdivides the land into
LOT 51 ON SP104909
Lodged at 10:38 on 28/02/2001

1982. SURVEY PLAN No 704614662
subdivides the land into
LOTS 251 AND 252 ON SP104908
Lodged at 10:37 on 28/02/2001

HISTORICAL STATE TENURE SEARCH

ENVIRONMENT AND RESOURCE MANAGEMENT, QUEENSLAND

Request No: 0
Search Date: 27/08/2009 12:18

Title Reference: 40008706
Date Created: 10/12/1996

ENCUMBRANCES

1983. SURVEY PLAN No 704614641
subdivides the land into
LOTS 213 AND 231 ON SP104907
Lodged at 10:35 on 28/02/2001

1984. SURVEY PLAN No 704614635
subdivides the land into
LOTS 632 AND 651 ON SP104906
Lodged at 10:34 on 28/02/2001

1985. SURVEY PLAN No 704614628
subdivides the land into
LOTS 661 TO 663 ON SP104915
Lodged at 10:33 on 28/02/2001

1986. SURVEY PLAN No 704614619
subdivides the land into
LOTS 591 TO 593 ON SP104905
Lodged at 10:32 on 28/02/2001

1987. SURVEY PLAN No 704614586
subdivides the land into
LOTS 551 AND 552 ON SP104904
Lodged at 10:27 on 28/02/2001

1988. SURVEY PLAN No 704614571
subdivides the land into
LOT 491 ON SP104903
Lodged at 10:26 on 28/02/2001

1989. SURVEY PLAN No 704586328
subdividing part of
LOT 1 on CP825707
into
LOTS 21 AND 22 ON SP117119
Lodged at 09:47 on 13/02/2001

1990. SURVEY PLAN No 704586312
subdividing part of
LOT 1 on CP825707
into
LOTS 321 AND 322 ON SP117118
Lodged at 09:45 on 13/02/2001

HISTORICAL STATE TENURE SEARCH

ENVIRONMENT AND RESOURCE MANAGEMENT, QUEENSLAND

Request No: 0
Search Date: 27/08/2009 12:18

Title Reference: 40008706
Date Created: 10/12/1996

ENCUMBRANCES

1991. SURVEY PLAN No 704586296
subdividing part of
LOT 1 on CP825707
into
LOTS 241 AND 242 ON SP117117
Lodged at 09:43 on 13/02/2001

1992. SURVEY PLAN No 704586281
subdividing part of
LOT 1 on CP825707
into
LOT 181 ON SP117116
Lodged at 09:41 on 13/02/2001

1993. SURVEY PLAN No 704586268
subdividing part of
LOT 1 on CP825707
into
LOT 131 ON SP117115
Lodged at 09:39 on 13/02/2001

1994. SURVEY PLAN No 704586256
subdividing part of
LOT 1 on CP825707
into
LOTS 121 AND 122 ON SP117114
Lodged at 09:38 on 13/02/2001

1995. SURVEY PLAN No 704586237
subdividing part of
LOT 1 on CP825707
into
LOT 61 ON SP117113
Lodged at 09:36 on 13/02/2001

1996. SURVEY PLAN No 704586227
subdividing part of
LOT 1 on CP825707
into
LOT 41 ON SP117112
Lodged at 09:35 on 13/02/2001

HISTORICAL STATE TENURE SEARCH

ENVIRONMENT AND RESOURCE MANAGEMENT, QUEENSLAND

Request No: 0
Search Date: 27/08/2009 12:18

Title Reference: 40008706
Date Created: 10/12/1996

ENCUMBRANCES

1425. SURVEY PLAN No 706408540
subdivides
PART OF LOT 1 ON CP825707 INTO
LOT 81 ON SP129756
Lodged at 09:55 on 05/03/2003

1426. SURVEY PLAN No 706408527
subdivides
PART OF LOT 1 ON CP825707 INTO
LOT 63 ON SP129755
Lodged at 09:54 on 05/03/2003

1427. SURVEY PLAN No 706408521
subdivides
PART OF LOT 1 ON CP825707 INTO
LOTS 52 TO 54 ON SP129754
Lodged at 09:53 on 05/03/2003

1428. SURVEY PLAN No 706408498
subdivides
PART OF LOT 1 ON CP825707 INTO
LOT 41 ON SP129753
Lodged at 09:50 on 05/03/2003

1429. SURVEY PLAN No 706408458
subdivides
PART OF LOT 1 ON CP825707 INTO
LOT 31 ON SP129752
Lodged at 09:46 on 05/03/2003

1430. SURVEY PLAN No 706408434
subdivides
PART OF LOT 1 ON CP825707 INTO
LOTS 151 AND 152 ON SP129751
Lodged at 09:45 on 05/03/2003

1431. SURVEY PLAN No 706408430
subdivides
PART OF LOT 1 ON CP825707 INTO
LOTS 131 TO 133 ON SP129750
Lodged at 09:44 on 05/03/2003

HISTORICAL STATE TENURE SEARCH

ENVIRONMENT AND RESOURCE MANAGEMENT, QUEENSLAND

Request No: 0
Search Date: 27/08/2009 12:18

Title Reference: 40008706
Date Created: 10/12/1996

ENCUMBRANCES

1432. SURVEY PLAN No 706408419
subdivides
PART OF LOT 1 ON CP825707 INTO
LOTS 112 AND 113 ON SP129749
Lodged at 09:43 on 05/03/2003

1433. SURVEY PLAN No 706408367
subdivides
PART OF LOT 1 ON CP825707 INTO
LOT 91 ON SP129748
Lodged at 09:37 on 05/03/2003

1434. SURVEY PLAN No 706408333
subdivides
PART OF LOT 1 ON CP825707 INTO
LOT 92 ON SP129747
Lodged at 09:34 on 05/03/2003

1435. SURVEY PLAN No 706408321
subdivides
PART OF LOT 1 ON CP825707 INTO
LOTS 71, 73 AND 81 ON SP129746
Lodged at 09:33 on 05/03/2003

1436. SURVEY PLAN No 706408306
subdivides
PART OF LOT 1 ON CP825707 INTO
LOTS 75 AND 76 ON SP129745
Lodged at 09:32 on 05/03/2003

1437. SURVEY PLAN No 706408294
subdivides
PART OF LOT 1 ON CP825707 INTO
LOTS 51 AND 53 ON SP129744
Lodged at 09:31 on 05/03/2003

1438. SURVEY PLAN No 706408273
subdivides
PART OF LOT 1 ON CP825707 INTO
LOT 54 ON SP129743
Lodged at 09:30 on 05/03/2003

HISTORICAL STATE TENURE SEARCH

ENVIRONMENT AND RESOURCE MANAGEMENT, QUEENSLAND

Request No: 0
Search Date: 27/08/2009 12:18

Title Reference: 40008706
Date Created: 10/12/1996

ENCUMBRANCES

1439. SURVEY PLAN No 706408261
subdivides
PART OF LOT 1 ON CP825707 INTO
LOTS 42 TO 44 ON SP129742
Lodged at 09:28 on 05/03/2003

1440. SURVEY PLAN No 706408246
subdivides
PART OF LOT 1 ON CP825707 INTO
LOT 32 ON SP129741
Lodged at 09:26 on 05/03/2003

1441. SURVEY PLAN No 706410488
subdivides
PART OF LOT 1 ON CP825707 INTO
LOT 15 ON SP134000
Lodged at 13:49 on 05/03/2003

1442. SURVEY PLAN No 706410261
subdivides
PART OF LOT 1 ON CP825707 INTO
LOT 141 ON SP133996
Lodged at 13:13 on 05/03/2003

1443. SURVEY PLAN No 706412556
subdivides part of the land into
LOTS 111 AND 131 ON SP117081
Lodged at 09:40 on 06/03/2003

1444. SURVEY PLAN No 706412547
subdivides part of the land into
LOT 92 ON SP117080
Lodged at 09:38 on 06/03/2003

1445. SURVEY PLAN No 706412504
subdivides part of the land into
LOT 612 ON SP117079
Lodged at 09:33 on 06/03/2003

1446. SURVEY PLAN No 706412421
subdivides part of the land into
LOTS 61 TO 63 ON SP117076
Lodged at 09:25 on 06/03/2003

HISTORICAL STATE TENURE SEARCH

ENVIRONMENT AND RESOURCE MANAGEMENT, QUEENSLAND

Request No: 0
Search Date: 27/08/2009 12:18

Title Reference: 40008706
Date Created: 10/12/1996

ENCUMBRANCES

1447. SURVEY PLAN No 706412234
subdivides part of the land into
LOTS 31 AND 32 ON SP117075
Lodged at 09:00 on 06/03/2003

1448. SURVEY PLAN No 706412224
subdivides part of the land into
LOTS 23 AND 24 ON SP117074
Lodged at 08:58 on 06/03/2003

1449. SURVEY PLAN No 706412190
subdivides part of the land into
LOTS 21 AND 22 ON SP117073
Lodged at 08:53 on 06/03/2003

1450. SURVEY PLAN No 706412168
subdivides part of the land into
LOT 192 ON SP117072
Lodged at 08:50 on 06/03/2003

1451. SURVEY PLAN No 706412160
subdivides part of the land into
LOTS 182 TO 184 ON SP117071
Lodged at 08:49 on 06/03/2003

1452. SURVEY PLAN No 706412098
subdivides part of the land into
LOT 172 ON SP117070
Lodged at 08:19 on 06/03/2003

1453. SURVEY PLAN No 706412059
subdivides part of the land into
LOT 151 ON SP117069
Lodged at 07:49 on 06/03/2003

1454. SURVEY PLAN No 706405024
subdivides part of the land into
LOT 191 ON SP119284
Lodged at 10:11 on 04/03/2003

1455. SURVEY PLAN No 706405010
subdivides part of the land into
LOTS 53 AND 54 ON SP119283
Lodged at 10:10 on 04/03/2003

HISTORICAL STATE TENURE SEARCH

ENVIRONMENT AND RESOURCE MANAGEMENT, QUEENSLAND

Request No: 0
Search Date: 27/08/2009 12:18

Title Reference: 40008706
Date Created: 10/12/1996

ENCUMBRANCES

1456. SURVEY PLAN No 706404927
subdivides part of the land into
LOTS 41 AND 42 ON SP119282
Lodged at 10:02 on 04/03/2003

1457. SURVEY PLAN No 706404914
subdivides part of the land into
LOT 32 ON SP119281
Lodged at 10:01 on 04/03/2003

1458. SURVEY PLAN No 706404903
subdivides part of the land into
LOTS 11 AND 12 ON SP119280
Lodged at 10:00 on 04/03/2003

1459. SURVEY PLAN No 706404863
subdivides part of the land into
LOT 174 ON SP119279
Lodged at 09:56 on 04/03/2003

1460. SURVEY PLAN No 706404839
subdivides part of the land into
LOTS 171 TO 173 ON SP119278
Lodged at 09:54 on 04/03/2003

1461. SURVEY PLAN No 706404796
subdivides part of the land into
LOTS 151 AND 161 ON SP119277
Lodged at 09:50 on 04/03/2003

1462. SURVEY PLAN No 706404769
subdivides part of the land into
LOT 2 ON SP117087
Lodged at 09:47 on 04/03/2003

1463. SURVEY PLAN No 706445350
subdivides
PART OF LOT 1 ON CP825707 INTO
LOTS 1 AND 2 ON SP140246
Lodged at 08:51 on 18/03/2003

1464. SURVEY PLAN No 706445333
subdivides
PART OF LOT 1 ON CP825707 INTO
LOTS 47 TO 49 ON SP130572
Lodged at 08:49 on 18/03/2003

HISTORICAL STATE TENURE SEARCH

ENVIRONMENT AND RESOURCE MANAGEMENT, QUEENSLAND

Request No: 0
Search Date: 27/08/2009 12:18

Title Reference: 40008706
Date Created: 10/12/1996

ENCUMBRANCES

1465. SURVEY PLAN No 706445329
subdivides
PART OF LOT 1 ON CP825707 INTO
LOT 1 ON SP130180
Lodged at 08:49 on 18/03/2003

1466. SURVEY PLAN No 706445325
subdivides
PART OF LOT 1 ON CP825707 INTO
LOTS 88 AND 89 ON SP131468
Lodged at 08:48 on 18/03/2003

1467. SURVEY PLAN No 706445283
subdivides
PART OF LOT 1 ON CP825707 INTO
LOT 31 ON SP122298
Lodged at 08:37 on 18/03/2003

1468. SURVEY PLAN No 706445261
subdivides
PART OF LOT 1 ON CP825707 INTO
LOTS 21 AND 22 ON SP122297
Lodged at 08:33 on 18/03/2003

1469. SURVEY PLAN No 706445252
subdivides
PART OF LOT 1 ON CP825707 INTO
LOT 10 ON SP122296
Lodged at 08:32 on 18/03/2003

1470. SURVEY PLAN No 706445244
subdivides
PART OF LOT 1 ON CP825707 INTO
LOT 153 ON SP122294
Lodged at 08:30 on 18/03/2003

1471. SURVEY PLAN No 706445237
subdivides
PART OF LOT 1 ON CP825707 INTO
LOTS 151 AND 152 ON SP122293
Lodged at 08:29 on 18/03/2003

HISTORICAL STATE TENURE SEARCH

ENVIRONMENT AND RESOURCE MANAGEMENT, QUEENSLAND

Request No: 0
Search Date: 27/08/2009 12:18

Title Reference: 40008706
Date Created: 10/12/1996

ENCUMBRANCES

1472. SURVEY PLAN No 706445229
subdivides
PART OF LOT 1 ON CP825707 INTO
LOTS 51 AND 52 ON SP122292
Lodged at 08:26 on 18/03/2003

1473. SURVEY PLAN No 706445227
subdivides
PART OF LOT 1 ON CP825707 INTO
LOT 33 ON SP122291
Lodged at 08:25 on 18/03/2003

1474. SURVEY PLAN No 706445224
subdivides
PART OF LOT 1 ON CP825707 INTO
LOT 25 ON SP122290
Lodged at 08:25 on 18/03/2003

1475. SURVEY PLAN No 706445196
subdivides
PART OF LOT 1 ON CP825707 INTO
LOT 22 ON SP122289
Lodged at 08:04 on 18/03/2003

1476. SURVEY PLAN No 706445192
subdivides
PART OF LOT 1 ON CP825707 INTO
LOT 21 ON SP122288
Lodged at 08:04 on 18/03/2003

1477. SURVEY PLAN No 706445190
subdivides
PART OF LOT 1 ON CP825707 INTO
LOTS 311 AND 312 ON SP122287
Lodged at 08:03 on 18/03/2003

1478. SURVEY PLAN No 706445188
subdivides
PART OF LOT 1 ON CP825707 INTO
LOT 20 ON SP122286
Lodged at 08:02 on 18/03/2003

HISTORICAL STATE TENURE SEARCH

ENVIRONMENT AND RESOURCE MANAGEMENT, QUEENSLAND

Request No: 0
Search Date: 27/08/2009 12:18

Title Reference: 40008706
Date Created: 10/12/1996

ENCUMBRANCES

1479. SURVEY PLAN No 706445184
subdivides
PART OF LOT 1 ON CP825707 INTO
LOT 291 ON SP122285
Lodged at 08:00 on 18/03/2003

1480. SURVEY PLAN No 706445181
subdivides
PART OF LOT 1 ON CP825707 INTO
LOT 271 ON SP122284
Lodged at 07:59 on 18/03/2003

1481. SURVEY PLAN No 706445179
subdivides
PART OF LOT 1 ON CP825707 INTO
LOTS 261 AND 262 ON SP122283
Lodged at 07:58 on 18/03/2003

1482. SURVEY PLAN No 706445178
subdivides
PART OF LOT 1 ON CP825707 INTO
LOT 231 ON SP122282
Lodged at 07:57 on 18/03/2003

1483. SURVEY PLAN No 706445175
subdivides
PART OF LOT 1 ON CP825707 INTO
LOT 224 ON SP122281
Lodged at 07:57 on 18/03/2003

1484. SURVEY PLAN No 706445172
subdivides
PART OF LOT 1 ON CP825707 INTO
LOTS 211, 221 AND 223 ON SP122280
Lodged at 07:56 on 18/03/2003

1485. SURVEY PLAN No 706445170
subdivides
PART OF LOT 1 ON CP825707 INTO
LOTS 201 AND 202 ON SP122279
Lodged at 07:55 on 18/03/2003

HISTORICAL STATE TENURE SEARCH

ENVIRONMENT AND RESOURCE MANAGEMENT, QUEENSLAND

Request No: 0
Search Date: 27/08/2009 12:18

Title Reference: 40008706
Date Created: 10/12/1996

ENCUMBRANCES

1486. SURVEY PLAN No 706445168
subdivides
PART OF LOT 1 ON CP825707 INTO
LOT 181 ON SP122278
Lodged at 07:54 on 18/03/2003

1487. SURVEY PLAN No 706445164
subdivides
PART OF LOT 1 ON CP825707 INTO
LOT 171 ON SP122277
Lodged at 07:53 on 18/03/2003

1488. SURVEY PLAN No 706445163
subdivides
PART OF LOT 1 ON CP825707 INTO
LOT 152 ON SP122276
Lodged at 07:52 on 18/03/2003

1489. SURVEY PLAN No 706445162
subdivides
PART OF LOT 1 ON CP825707 INTO
LOT 151 ON SP122275
Lodged at 07:52 on 18/03/2003

1490. SURVEY PLAN No 706445161
subdivides
PART OF LOT 1 ON CP825707 INTO
LOTS 23 AND 24 ON SP122274
Lodged at 07:51 on 18/03/2003

1491. SURVEY PLAN No 706445148
subdivides
PART OF LOT 1 ON CP825707 INTO
LOTS 111 AND 112 ON SP122273
Lodged at 07:48 on 18/03/2003

1492. SURVEY PLAN No 706445143
subdivides
PART OF LOT 1 ON CP825707 INTO
LOT 92 ON SP122272
Lodged at 07:47 on 18/03/2003

HISTORICAL STATE TENURE SEARCH

ENVIRONMENT AND RESOURCE MANAGEMENT, QUEENSLAND

Request No: 0
Search Date: 27/08/2009 12:18

Title Reference: 40008706
Date Created: 10/12/1996

ENCUMBRANCES

1493. SURVEY PLAN No 706445139
subdivides
PART OF LOT 1 ON CP825707 INTO
LOT 87 ON SP122271
Lodged at 07:46 on 18/03/2003

1494. SURVEY PLAN No 706445136
subdivides
PART OF LOT 1 ON CP825707 INTO
LOTS 84 AND 85 ON SP122270
Lodged at 07:45 on 18/03/2003

1495. SURVEY PLAN No 706445128
subdivides
PART OF LOT 1 ON CP825707 INTO
LOTS 81 AND 82 ON SP122269
Lodged at 07:43 on 18/03/2003

1496. SURVEY PLAN No 706445123
subdivides
PART OF LOT 1 ON CP825707 INTO
LOT 70 ON SP122268
Lodged at 07:40 on 18/03/2003

1497. SURVEY PLAN No 706445122
subdivides
PART OF LOT 1 ON CP825707 INTO
LOTS 69 AND 70 ON SP130574
Lodged at 07:39 on 18/03/2003

1498. SURVEY PLAN No 706445111
subdivides
PART OF LOT 1 ON CP825707 INTO
LOT 72 ON SP122267
Lodged at 07:31 on 18/03/2003

1499. SURVEY PLAN No 706444892
subdivides
PART OF LOT 1 ON CP825707 INTO
LOT 101 ON SP122266
Lodged at 16:37 on 17/03/2003

HISTORICAL STATE TENURE SEARCH

ENVIRONMENT AND RESOURCE MANAGEMENT, QUEENSLAND

Request No: 0
Search Date: 27/08/2009 12:18

Title Reference: 40008706
Date Created: 10/12/1996

ENCUMBRANCES

1500. SURVEY PLAN No 706444874
subdivides
PART OF LOT 1 ON CP825707 INTO
LOTS 191 AND 192 ON SP122265
Lodged at 16:33 on 17/03/2003

1501. SURVEY PLAN No 706444754
subdivides
PART OF LOT 1 ON CP825707 INTO
LOT 64 ON SP122264
Lodged at 16:18 on 17/03/2003

1502. SURVEY PLAN No 706444743
subdivides
PART OF LOT 1 ON CP825707 INTO
LOTS 93 AND 94 ON SP122263
Lodged at 16:16 on 17/03/2003

1503. SURVEY PLAN No 706444682
subdivides
PART OF LOT 1 ON CP825707 INTO
LOTS 31 AND 32 ON SP122262
Lodged at 16:12 on 17/03/2003

1504. SURVEY PLAN No 706444654
subdivides
PART OF LOT 1 ON CP825707 INTO
LOTS 73 AND 74 ON SP122261
Lodged at 16:10 on 17/03/2003

1505. SURVEY PLAN No 706444572
subdivides
PART OF LOT 1 ON CP825707 INTO
LOT 75 ON SP122260
Lodged at 16:03 on 17/03/2003

1506. SURVEY PLAN No 706444546
subdivides
PART OF LOT 1 ON CP825707 INTO
LOTS 53 AND 54 ON SP122259
Lodged at 16:01 on 17/03/2003

HISTORICAL STATE TENURE SEARCH

ENVIRONMENT AND RESOURCE MANAGEMENT, QUEENSLAND

Request No: 0
Search Date: 27/08/2009 12:18

Title Reference: 40008706
Date Created: 10/12/1996

ENCUMBRANCES

1507. SURVEY PLAN No 706444534
subdivides
PART OF LOT 1 ON CP825707 INTO
LOT 44 ON SP122258
Lodged at 16:00 on 17/03/2003

1508. SURVEY PLAN No 706444426
subdivides
PART OF LOT 1 ON CP825707 INTO
LOT 43 ON SP122257
Lodged at 15:49 on 17/03/2003

1509. SURVEY PLAN No 706444403
subdivides
PART OF LOT 1 ON CP825707 INTO
LOT 172 ON SP122256
Lodged at 15:48 on 17/03/2003

1510. SURVEY PLAN No 706444367
subdivides
PART OF LOT 1 ON CP825707 INTO
LOT 171 ON SP122255
Lodged at 15:45 on 17/03/2003

1511. SURVEY PLAN No 706444061
subdivides
PART OF LOT 1 ON CP825707 INTO
LOT 151 ON SP122254
Lodged at 15:17 on 17/03/2003

1512. SURVEY PLAN No 706444052
subdivides
PART OF LOT 1 ON CP825707 INTO
LOTS 80 AND 81 ON SP130896
Lodged at 15:15 on 17/03/2003

1513. SURVEY PLAN No 706444007
subdivides
PART OF LOT 1 ON CP825707 INTO
LOT 141 ON SP122253
Lodged at 15:11 on 17/03/2003

HISTORICAL STATE TENURE SEARCH

ENVIRONMENT AND RESOURCE MANAGEMENT, QUEENSLAND

Request No: 0
Search Date: 27/08/2009 12:18

Title Reference: 40008706
Date Created: 10/12/1996

ENCUMBRANCES

1514. SURVEY PLAN No 706443980
subdivides
PART OF LOT 1 ON CP825707 INTO
LOT 1 ON SP122252
Lodged at 15:08 on 17/03/2003

1515. SURVEY PLAN No 706443698
subdivides
PART OF LOT 1 ON CP825707 INTO
LOT 92 ON SP122251
Lodged at 14:27 on 17/03/2003

1516. SURVEY PLAN No 706443645
subdivides
PART OF LOT 1 ON CP825707 INTO
LOT 91 ON SP122250
Lodged at 14:22 on 17/03/2003

1517. SURVEY PLAN No 706443564
subdivides
PART OF LOT 1 ON CP825707 INTO
LOTS 71 TO 76 ON SP122249
Lodged at 14:13 on 17/03/2003

1518. SURVEY PLAN No 706443437
subdivides
PART OF LOT 1 ON CP825707 INTO
LOT 51 ON SP122248
Lodged at 14:00 on 17/03/2003

1519. SURVEY PLAN No 706443406
subdivides
PART OF LOT 1 ON CP825707 INTO
LOTS 86 AND 87 ON SP131469
Lodged at 13:55 on 17/03/2003

1520. SURVEY PLAN No 706443398
subdivides
PART OF LOT 1 ON CP825707 INTO
LOTS 86 AND 87 ON SP122247
Lodged at 13:54 on 17/03/2003

HISTORICAL STATE TENURE SEARCH

ENVIRONMENT AND RESOURCE MANAGEMENT, QUEENSLAND

Request No: 0
Search Date: 27/08/2009 12:18

Title Reference: 40008706
Date Created: 10/12/1996

ENCUMBRANCES

1521. SURVEY PLAN No 706443381
subdivides
PART OF LOT 1 ON CP825707 INTO
LOT 85 ON SP122246
Lodged at 13:50 on 17/03/2003

1522. SURVEY PLAN No 706443314
subdivides
PART OF LOT 1 ON CP825707 INTO
LOTS 29 TO 31 ON SP130894
Lodged at 13:26 on 17/03/2003

1523. SURVEY PLAN No 706443311
subdivides
PART OF LOT 1 ON CP825707 INTO
LOTS 82 TO 85 ON SP122244
Lodged at 13:26 on 17/03/2003

1524. SURVEY PLAN No 706442629
subdivides
PART OF LOT 1 ON CP825707 INTO
LOTS 59 TO 61 ON SP122243
Lodged at 11:43 on 17/03/2003

1525. SURVEY PLAN No 706442570
subdivides
PART OF LOT 1 ON CP825707 INTO
LOT 62 ON SP122242
Lodged at 11:37 on 17/03/2003

1526. SURVEY PLAN No 706442507
subdividing part of
LOT 1 on CP825707
into
LOTS 31 TO 37 ON SP122241
Lodged at 11:30 on 17/03/2003

1527. SURVEY PLAN No 706407912
subdivides part of the land into
LOTS 33 AND 34 ON SP137515
Lodged at 08:26 on 05/03/2003

1528. SURVEY PLAN No 706407907
subdivides part of the land into
LOT 2 ON SP129982
Lodged at 08:25 on 05/03/2003

HISTORICAL STATE TENURE SEARCH

ENVIRONMENT AND RESOURCE MANAGEMENT, QUEENSLAND

Request No: 0
Search Date: 27/08/2009 12:18

Title Reference: 40008706
Date Created: 10/12/1996

ENCUMBRANCES

1529. SURVEY PLAN No 706407899
subdivides part of the land into
LOT 20 ON SP129981
Lodged at 08:23 on 05/03/2003

1530. SURVEY PLAN No 706407897
subdivides part of the land into
LOT 2 ON SP129980
Lodged at 08:22 on 05/03/2003

1531. SURVEY PLAN No 706407890
subdivides part of the land into
LOTS 171 AND 172 ON SP129977
Lodged at 08:20 on 05/03/2003

1532. SURVEY PLAN No 706407881
subdivides part of the land into
LOTS 25 AND 26 ON SP129974
Lodged at 08:18 on 05/03/2003

1533. SURVEY PLAN No 706407872
subdivides part of the land into
LOTS 25 AND 26 ON SP129973
Lodged at 08:16 on 05/03/2003

1534. SURVEY PLAN No 706387931
subdivides part of the land into
LOT 26 ON SP131508
Lodged at 08:02 on 26/02/2003

1535. SURVEY PLAN No 706387930
subdivides part of the land into
LOTS 38 AND 39 ON SP122378
Lodged at 08:01 on 26/02/2003

1536. SURVEY PLAN No 706387907
subdivides part of the land into
LOTS 27 AND 28 ON SP122377
Lodged at 07:47 on 26/02/2003

1537. SURVEY PLAN No 706387905
subdivides part of the land into
LOTS 56 AND 57 ON SP122376
Lodged at 07:44 on 26/02/2003

HISTORICAL STATE TENURE SEARCH

ENVIRONMENT AND RESOURCE MANAGEMENT, QUEENSLAND

Request No: 0
Search Date: 27/08/2009 12:18

Title Reference: 40008706
Date Created: 10/12/1996

ENCUMBRANCES

1538. SURVEY PLAN No 706387903
subdivides part of the land into
LOTS 54 AND 55 ON SP122031
Lodged at 07:39 on 26/02/2003

1539. SURVEY PLAN No 706387901
subdivides part of the land into
LOTS 52 AND 53 ON SP122003
Lodged at 07:35 on 26/02/2003

1540. SURVEY PLAN No 706387027
subdivides part of the land into
LOTS 32 ON 33 ON SP118731
Lodged at 15:13 on 25/02/2003

1541. SURVEY PLAN No 706386007
subdivides part of the land into
LOT 42 ON SP109435
Lodged at 12:08 on 25/02/2003

1542. SURVEY PLAN No 706385978
subdivides part of the land into
LOTS 50 AND 51 ON SP109434
Lodged at 12:05 on 25/02/2003

1543. SURVEY PLAN No 706385811
subdivides part of the land into
LOT 49 ON SP109433
Lodged at 11:52 on 25/02/2003

1544. SURVEY PLAN No 706385758
subdivides part of the land into
LOT 35 ON SP109432
Lodged at 11:46 on 25/02/2003

1545. SURVEY PLAN No 706385725
subdivides part of the land into
LOTS 33 AND 34 ON SP109431
Lodged at 11:44 on 25/02/2003

1546. SURVEY PLAN No 706385686
subdivides part of the land into
LOT 32 ON SP109430
Lodged at 11:39 on 25/02/2003

HISTORICAL STATE TENURE SEARCH

ENVIRONMENT AND RESOURCE MANAGEMENT, QUEENSLAND

Request No: 0
Search Date: 27/08/2009 12:18

Title Reference: 40008706
Date Created: 10/12/1996

ENCUMBRANCES

1547. SURVEY PLAN No 706385681
subdivides part of the land into
LOT 35 ON SP144328
Lodged at 11:38 on 25/02/2003

1548. SURVEY PLAN No 706385666
subdivides part of the land into
LOT 31 ON SP109429
Lodged at 11:36 on 25/02/2003

1549. SURVEY PLAN No 706385359
subdivides part of the land into
LOT 30 ON SP109428
Lodged at 10:57 on 25/02/2003

1550. SURVEY PLAN No 706385327
subdivides part of the land into
LOT 29 ON SP109427
Lodged at 10:52 on 25/02/2003

1551. SURVEY PLAN No 706385306
subdivides part of the land into
LOT 28 ON SP109426
Lodged at 10:48 on 25/02/2003

1552. SURVEY PLAN No 706384460
subdivides part of the land into
LOT 27 ON SP109425
Lodged at 09:01 on 25/02/2003

1553. SURVEY PLAN No 706384408
subdivides part of the land into
LOT 26 ON SP109424
Lodged at 08:51 on 25/02/2003

1554. SURVEY PLAN No 706384389
subdivides part of the land into
LOT 25 ON SP109423
Lodged at 08:47 on 25/02/2003

1555. SURVEY PLAN No 706384292
subdivides part of the land into
LOT 24 ON SP109422
Lodged at 08:26 on 25/02/2003

HISTORICAL STATE TENURE SEARCH

ENVIRONMENT AND RESOURCE MANAGEMENT, QUEENSLAND

Request No: 0
Search Date: 27/08/2009 12:18

Title Reference: 40008706
Date Created: 10/12/1996

ENCUMBRANCES

1556. SURVEY PLAN No 706384281
subdivides part of the land into
LOT 66 ON SP109421
Lodged at 08:23 on 25/02/2003

1557. SURVEY PLAN No 706384239
subdivides part of the land into
LOT 65 ON SP109420
Lodged at 08:00 on 25/02/2003

1558. SURVEY PLAN No 706374621
subdivides part of the land into
LOT 64 ON SP109419
Lodged at 14:22 on 20/02/2003

1559. SURVEY PLAN No 706374553
subdivides part of the land into
LOT 63 ON SP109418
Lodged at 14:14 on 20/02/2003

1560. SURVEY PLAN No 706374377
subdivides part of the land into
LOT 62 ON SP109417
Lodged at 13:55 on 20/02/2003

1561. SURVEY PLAN No 706374123
subdivides part of the land into
LOT 61 ON SP109416
Lodged at 13:14 on 20/02/2003

1562. SURVEY PLAN No 706372091
subdivides part of the land into
LOTS 23 TO 25 ON SP109415
Lodged at 08:10 on 20/02/2003

1563. SURVEY PLAN No 706372075
subdivides part of the land into
LOTS 20 TO 22 ON SP109414
Lodged at 08:03 on 20/02/2003

1564. SURVEY PLAN No 706372057
subdivides part of the land into
LOT 19 ON SP109413
Lodged at 07:54 on 20/02/2003

HISTORICAL STATE TENURE SEARCH

ENVIRONMENT AND RESOURCE MANAGEMENT, QUEENSLAND

Request No: 0
Search Date: 27/08/2009 12:18

Title Reference: 40008706
Date Created: 10/12/1996

ENCUMBRANCES

1565. SURVEY PLAN No 706372048
subdivides part of the land into
LOT 18 ON SP109412
Lodged at 07:48 on 20/02/2003

1566. SURVEY PLAN No 706365186
subdivides part of the land into
LOT 17 ON SP109411
Lodged at 10:04 on 18/02/2003

1567. SURVEY PLAN No 706365010
subdivides part of the land into
LOTS 15 AND 16 ON SP109410
Lodged at 09:40 on 18/02/2003

1568. SURVEY PLAN No 706364963
subdivides part of the land into
LOTS 12 TO 14 ON SP109409
Lodged at 09:33 on 18/02/2003

1569. SURVEY PLAN No 706364887
subdivides part of the land into
LOTS 47 AND 48 ON SP109408
Lodged at 09:19 on 18/02/2003

1570. SURVEY PLAN No 706364851
subdivides part of the land into
LOT 93 ON SP109407
Lodged at 09:13 on 18/02/2003

1571. SURVEY PLAN No 706364790
subdivides part of the land into
LOT 81 ON SP109406
Lodged at 09:05 on 18/02/2003

1572. SURVEY PLAN No 706364588
subdivides part of the land into
LOT 72 ON SP109405
Lodged at 08:22 on 18/02/2003

1573. SURVEY PLAN No 706364571
subdivides part of the land into
LOT 70 ON SP109404
Lodged at 08:16 on 18/02/2003

HISTORICAL STATE TENURE SEARCH

ENVIRONMENT AND RESOURCE MANAGEMENT, QUEENSLAND

Request No: 0
Search Date: 27/08/2009 12:18

Title Reference: 40008706
Date Created: 10/12/1996

ENCUMBRANCES

1574. SURVEY PLAN No 706364490
subdivides part of the land into
LOT 12 ON SP138494
Lodged at 07:58 on 18/02/2003

1575. SURVEY PLAN No 706364485
subdivides part of the land into
LOT 73 ON SP109403
Lodged at 07:56 on 18/02/2003

1576. SURVEY PLAN No 706360929
subdivides part of the land into
LOT 81 ON SP109402
Lodged at 09:03 on 17/02/2003

1577. SURVEY PLAN No 706360786
subdivides part of the land into
LOT 80 ON SP109401
Lodged at 08:42 on 17/02/2003

1578. SURVEY PLAN No 706406374
subdivides part of the land into
LOTS 191 TO 193 ON SP122020
Lodged at 13:52 on 04/03/2003

1579. SURVEY PLAN No 706406368
subdivides part of the land into
LOT 181 ON SP122019
Lodged at 13:50 on 04/03/2003

1580. SURVEY PLAN No 706406365
subdivides part of the land into
LOT 171 ON SP122018
Lodged at 13:49 on 04/03/2003

1581. SURVEY PLAN No 706406355
subdivides part of the land into
LOTS 151 AND 152 ON SP122017
Lodged at 13:48 on 04/03/2003

1582. SURVEY PLAN No 706406348
subdivides part of the land into
LOT 153 ON SP122016
Lodged at 13:46 on 04/03/2003

HISTORICAL STATE TENURE SEARCH

ENVIRONMENT AND RESOURCE MANAGEMENT, QUEENSLAND

Request No: 0
Search Date: 27/08/2009 12:18

Title Reference: 40008706
Date Created: 10/12/1996

ENCUMBRANCES

1583. SURVEY PLAN No 706406340
subdivides part of the land into
LOT 154 ON SP122015
Lodged at 13:45 on 04/03/2003

1584. SURVEY PLAN No 706406334
subdivides part of the land into
LOT 201 ON SP122014
Lodged at 13:44 on 04/03/2003

1585. SURVEY PLAN No 706406317
subdivides part of the land into
LOT 195 ON SP122013
Lodged at 13:42 on 04/03/2003

1586. SURVEY PLAN No 706406310
subdivides part of the land into
LOT 194 ON SP122012
Lodged at 13:39 on 04/03/2003

1587. SURVEY PLAN No 706425424
subdivides part of the land into
LOT 191 ON SP123041
Lodged at 09:55 on 11/03/2003

1588. SURVEY PLAN No 706273570
subdivides part of the land into
LOT 192 ON SP152297
Lodged at 07:46 on 15/01/2003

1589. SURVEY PLAN No 706411192
subdivides
PART OF LOT 1 ON CP825707 INTO
LOT 4 ON SP120723
Lodged at 15:11 on 05/03/2003

1590. SURVEY PLAN No 706411188
subdivides
PART OF LOT 1 ON CP825707 INTO
LOT 141 ON SP117856
Lodged at 15:10 on 05/03/2003

HISTORICAL STATE TENURE SEARCH

ENVIRONMENT AND RESOURCE MANAGEMENT, QUEENSLAND

Request No: 0
Search Date: 27/08/2009 12:18

Title Reference: 40008706
Date Created: 10/12/1996

ENCUMBRANCES

1591. SURVEY PLAN No 706411183
subdivides
PART OF LOT 1 ON CP825707 INTO
LOTS 161 TO 163 ON SP113972
Lodged at 15:09 on 05/03/2003

1592. SURVEY PLAN No 706411037
subdivides
PART OF LOT 1 ON CP825707 INTO
LOTS 153 AND 154 ON SP113971
Lodged at 14:51 on 05/03/2003

1593. SURVEY PLAN No 706411023
subdivides
PART OF LOT 1 ON CP825707 INTO
LOT 141 ON SP113970
Lodged at 14:49 on 05/03/2003

1594. SURVEY PLAN No 706411002
subdivides
PART OF LOT 1 ON CP825707 INTO
LOT 122 ON SP113969
Lodged at 14:47 on 05/03/2003

1595. SURVEY PLAN No 706410987
subdividing part of
LOT 1 on CP825707
into
LOT 101 ON SP113967
Lodged at 14:45 on 05/03/2003

1596. SURVEY PLAN No 706405713
subdivides
PART OF LOT 1 ON CP825707 INTO
LOT 41 ON SP117097
Lodged at 11:42 on 04/03/2003

1597. SURVEY PLAN No 706405690
subdivides
PART OF LOT 1 ON CP825707 INTO
LOTS 31 TO 33 ON SP117095
Lodged at 11:40 on 04/03/2003

HISTORICAL STATE TENURE SEARCH

ENVIRONMENT AND RESOURCE MANAGEMENT, QUEENSLAND

Request No: 0
Search Date: 27/08/2009 12:18

Title Reference: 40008706
Date Created: 10/12/1996

ENCUMBRANCES

1598. SURVEY PLAN No 706405675
subdivides
PART OF LOT 1 ON CP825707 INTO
LOT 21 ON SP117094
Lodged at 11:38 on 04/03/2003

1599. SURVEY PLAN No 706405659
subdivides
PART OF LOT 1 ON CP825707 INTO
LOT 12 ON SP117093
Lodged at 11:36 on 04/03/2003

1600. SURVEY PLAN No 706405609
subdividing part of
LOT 1 on CP825707
into
LOT 11 ON SP117092
Lodged at 11:29 on 04/03/2003

1601. SURVEY PLAN No 706273601
subdivides
PART OF LOT 1 ON CP825707 INTO
LOTS 161 AND 162 ON SP112692
Lodged at 07:56 on 15/01/2003

1602. SURVEY PLAN No 706273596
subdivides
PART OF LOT 1 ON CP825707 INTO
LOTS 141 AND 142 ON SP112691
Lodged at 07:55 on 15/01/2003

1603. SURVEY PLAN No 706273588
subdivides
PART OF LOT 1 ON CP825707 INTO
LOTS 130 TO 134 ON SP112690
Lodged at 07:53 on 15/01/2003

1604. SURVEY PLAN No 706273580
subdivides
PART OF LOT 1 ON CP825707 INTO
LOTS 121 AND 122 ON SP112689
Lodged at 07:52 on 15/01/2003

HISTORICAL STATE TENURE SEARCH

ENVIRONMENT AND RESOURCE MANAGEMENT, QUEENSLAND

Request No: 0
Search Date: 27/08/2009 12:18

Title Reference: 40008706
Date Created: 10/12/1996

ENCUMBRANCES

1605. SURVEY PLAN No 706273574
subdividing part of
LOT 1 on CP825707
into
LOTS 111 TO 113 ON SP112688
Lodged at 07:50 on 15/01/2003

1606. SURVEY PLAN No 706401470
subdivides
PART OF LOT 1 ON CP825707 INTO
LOT 93 ON SP121965
Lodged at 11:24 on 03/03/2003

1607. SURVEY PLAN No 706401451
subdividing part of
LOT 1 on CP825707
into
LOT 121 ON SP121964
Lodged at 11:21 on 03/03/2003

1608. SURVEY PLAN No 706333656
subdivides part of the land into
LOT 25 ON SP136439
Lodged at 09:20 on 06/02/2003

1609. SURVEY PLAN No 706333647
subdivides part of the land into
LOT 22 ON SP130107
Lodged at 09:19 on 06/02/2003

1610. SURVEY PLAN No 706333616
subdivides part of the land into
LOT 421 ON SP130106
Lodged at 09:14 on 06/02/2003

1611. SURVEY PLAN No 706333580
subdivides part of the land into
LOTS 411 AND 412 ON SP130105
Lodged at 09:11 on 06/02/2003

1612. SURVEY PLAN No 706333564
subdivides part of the land into
LOT 402 ON SP130104
Lodged at 09:10 on 06/02/2003

HISTORICAL STATE TENURE SEARCH

ENVIRONMENT AND RESOURCE MANAGEMENT, QUEENSLAND

Request No: 0
Search Date: 27/08/2009 12:18

Title Reference: 40008706
Date Created: 10/12/1996

ENCUMBRANCES

1613. SURVEY PLAN No 706333555
subdivides part of the land into
LOT 391 ON SP130103
Lodged at 09:09 on 06/02/2003

1614. SURVEY PLAN No 706333547
subdivides part of the land into
LOT 381 ON SP130102
Lodged at 09:08 on 06/02/2003

1615. SURVEY PLAN No 706333529
subdivides part of the land into
LOT 361 ON SP130101
Lodged at 09:05 on 06/02/2003

1616. SURVEY PLAN No 706333525
subdivides part of the land into
LOT 362 ON SP130100
Lodged at 09:04 on 06/02/2003

1617. SURVEY PLAN No 706333520
subdivides part of the land into
LOT 351 ON SP130099
Lodged at 09:01 on 06/02/2003

1618. SURVEY PLAN No 706333500
subdivides part of the land into
LOT 341 ON SP130098
Lodged at 08:56 on 06/02/2003

1619. SURVEY PLAN No 706333474
subdivides part of the land into
LOT 21 ON SP130097
Lodged at 08:51 on 06/02/2003

1620. SURVEY PLAN No 706333380
subdivides part of the land into
LOT 301 ON SP130096
Lodged at 08:19 on 06/02/2003

1621. SURVEY PLAN No 706333346
subdivides part of the land into
LOT 281 ON SP130095
Lodged at 08:08 on 06/02/2003

HISTORICAL STATE TENURE SEARCH

ENVIRONMENT AND RESOURCE MANAGEMENT, QUEENSLAND

Request No: 0
Search Date: 27/08/2009 12:18

Title Reference: 40008706
Date Created: 10/12/1996

ENCUMBRANCES

1622. SURVEY PLAN No 706333332
subdivides part of the land into
LOTS 271 AND 272 ON SP130094
Lodged at 08:04 on 06/02/2003

1623. SURVEY PLAN No 706333320
subdivides part of the land into
LOTS 253 AND 254 ON SP130093
Lodged at 08:02 on 06/02/2003

1624. SURVEY PLAN No 706333316
subdivides part of the land into
LOTS 251 AND 252 ON SP130092
Lodged at 08:00 on 06/02/2003

1625. SURVEY PLAN No 706333279
subdivides part of the land into
LOT 232 ON SP130091
Lodged at 07:50 on 06/02/2003

1626. SURVEY PLAN No 706333276
subdivides part of the land into
LOT 221 ON SP130090
Lodged at 07:45 on 06/02/2003

1627. SURVEY PLAN No 706333273
subdivides part of the land into
LOT 201 ON SP130089
Lodged at 07:42 on 06/02/2003

1628. SURVEY PLAN No 706332593
subdivides part of the land into
LOT 191 ON SP130088
Lodged at 15:33 on 05/02/2003

1629. SURVEY PLAN No 706332347
subdivides part of the land into
LOTS 173 TO 175 ON SP130087
Lodged at 15:06 on 05/02/2003

1630. SURVEY PLAN No 706332308
subdivides part of the land into
LOT 121 ON SP130086
Lodged at 15:03 on 05/02/2003

HISTORICAL STATE TENURE SEARCH

ENVIRONMENT AND RESOURCE MANAGEMENT, QUEENSLAND

Request No: 0
Search Date: 27/08/2009 12:18

Title Reference: 40008706
Date Created: 10/12/1996

ENCUMBRANCES

1631. SURVEY PLAN No 706332283
subdivides part of the land into
LOT 111 ON SP130085
Lodged at 15:01 on 05/02/2003

1632. SURVEY PLAN No 706332274
subdivides part of the land into
LOTS 102 AND 103 ON SP130084
Lodged at 15:00 on 05/02/2003

1633. SURVEY PLAN No 706332251
subdivides part of the land into
LOTS 92 AND 93 ON SP130083
Lodged at 14:58 on 05/02/2003

1634. SURVEY PLAN No 706332238
subdivides part of the land into
LOT 91 ON SP130082
Lodged at 14:56 on 05/02/2003

1635. SURVEY PLAN No 706332216
subdivides part of the land into
LOTS 85 AND 86 ON SP130081
Lodged at 14:54 on 05/02/2003

1636. SURVEY PLAN No 706332186
subdivides part of the land into
LOT 87 ON SP130080
Lodged at 14:51 on 05/02/2003

1637. SURVEY PLAN No 706332134
subdivides part of the land into
LOTS 61 AND 62 ON SP130079
Lodged at 14:41 on 05/02/2003

1638. SURVEY PLAN No 706332128
subdivides part of the land into
LOTS 41 AND 42 ON SP130077
Lodged at 14:40 on 05/02/2003

1639. SURVEY PLAN No 706332120
subdivides part of the land into
LOT 31 ON SP130076
Lodged at 14:39 on 05/02/2003

HISTORICAL STATE TENURE SEARCH

ENVIRONMENT AND RESOURCE MANAGEMENT, QUEENSLAND

Request No: 0
Search Date: 27/08/2009 12:18

Title Reference: 40008706
Date Created: 10/12/1996

ENCUMBRANCES

1640. SURVEY PLAN No 706332008
subdivides part of the land into
LOT 22 ON SP130075
Lodged at 14:23 on 05/02/2003

1641. SURVEY PLAN No 706332000
subdivides part of the land into
LOT 21 ON SP130074
Lodged at 14:22 on 05/02/2003

1642. SURVEY PLAN No 706331993
subdivides part of the land into
LOTS 11 AND 12 ON SP130073
Lodged at 14:21 on 05/02/2003

1643. SURVEY PLAN No 706331971
subdivides part of the land into
LOTS 51 AND 52 ON SP130072
Lodged at 14:18 on 05/02/2003

1644. SURVEY PLAN No 706331968
subdivides part of the land into
LOTS 31 AND 32 ON SP130071
Lodged at 14:17 on 05/02/2003

1645. SURVEY PLAN No 706331947
subdivides part of the land into
LOT 84 ON SP129971
Lodged at 14:13 on 05/02/2003

1646. SURVEY PLAN No 706331937
subdivides part of the land into
LOT 53 ON SP129904
Lodged at 14:12 on 05/02/2003

1647. SURVEY PLAN No 706331637
subdivides part of the land into
LOTS 30 TO 33 ON SP113955
Lodged at 13:26 on 05/02/2003

1648. SURVEY PLAN No 706329463
subdivides part of the land into
LOT 5 ON SP136440
Lodged at 08:56 on 05/02/2003

HISTORICAL STATE TENURE SEARCH

ENVIRONMENT AND RESOURCE MANAGEMENT, QUEENSLAND

Request No: 0
Search Date: 27/08/2009 12:18

Title Reference: 40008706
Date Created: 10/12/1996

ENCUMBRANCES

1649. SURVEY PLAN No 706329438
subdivides part of the land into
LOT 15 ON SP130178
Lodged at 08:54 on 05/02/2003

1650. SURVEY PLAN No 706329417
subdivides part of the land into
LOT 62 ON SP130177
Lodged at 08:50 on 05/02/2003

1651. SURVEY PLAN No 706329393
subdivides part of the land into
LOT 61 ON SP130176
Lodged at 08:43 on 05/02/2003

1652. SURVEY PLAN No 706342539
subdivides
PART OF LOT 1 ON CP825707 INTO
LOTS 2 AND 4 ON SP122573
Lodged at 10:47 on 10/02/2003

1653. SURVEY PLAN No 706342531
subdivides
PART OF LOT 1 ON CP825707 INTO
LOTS 22, 23 AND 24 ON SP121319
Lodged at 10:46 on 10/02/2003

1654. SURVEY PLAN No 706341943
subdivides
PART OF LOT 1 ON CP825707 INTO
LOTS 151 AND 152 ON SP119263
Lodged at 09:39 on 10/02/2003

1655. SURVEY PLAN No 706341904
subdivides
PART OF LOT 1 ON CP825707 INTO
LOT 131 ON SP119262
Lodged at 09:36 on 10/02/2003

1656. SURVEY PLAN No 706341895
subdivides
PART OF LOT 1 ON CP825707 INTO
LOTS 111 AND 112 ON SP119261
Lodged at 09:35 on 10/02/2003

HISTORICAL STATE TENURE SEARCH

ENVIRONMENT AND RESOURCE MANAGEMENT, QUEENSLAND

Request No: 0
Search Date: 27/08/2009 12:18

Title Reference: 40008706
Date Created: 10/12/1996

ENCUMBRANCES

1657. SURVEY PLAN No 706341888
subdivides
PART OF LOT 1 ON CP825707 INTO
LOTS 101 AND 102 ON SP119260
Lodged at 09:34 on 10/02/2003

1658. SURVEY PLAN No 706341880
subdivides
PART OF LOT 1 ON CP825707 INTO
LOT 81 ON SP119259
Lodged at 09:33 on 10/02/2003

1659. SURVEY PLAN No 706341871
subdivides
PART OF LOT 1 ON CP825707 INTO
LOTS 71 AND 72 ON SP119258
Lodged at 09:32 on 10/02/2003

1660. SURVEY PLAN No 706341863
subdivides
PART OF LOT 1 ON CP825707 INTO
LOTS 61 TO 63 ON SP119257
Lodged at 09:31 on 10/02/2003

1661. SURVEY PLAN No 706341853
subdivides
PART OF LOT 1 ON CP825707 INTO
LOT 31 ON SP119256
Lodged at 09:30 on 10/02/2003

1662. SURVEY PLAN No 706341844
subdivides
PART OF LOT 1 ON CP825707 INTO
LOT 12 ON SP119255
Lodged at 09:29 on 10/02/2003

1663. SURVEY PLAN No 706341835
subdivides
PART OF LOT 1 ON CP825707 INTO
LOT 9 ON SP119254
Lodged at 09:28 on 10/02/2003

HISTORICAL STATE TENURE SEARCH

ENVIRONMENT AND RESOURCE MANAGEMENT, QUEENSLAND

Request No: 0
Search Date: 27/08/2009 12:18

Title Reference: 40008706
Date Created: 10/12/1996

ENCUMBRANCES

1664. SURVEY PLAN No 706341808
subdivides
PART OF LOT 1 ON CP825707 INTO
LOT 10 ON SP119253
Lodged at 09:25 on 10/02/2003

1665. SURVEY PLAN No 706341765
subdivides
PART OF LOT 1 ON CP825707 INTO
LOT 11 ON SP119252
Lodged at 09:20 on 10/02/2003

1666. SURVEY PLAN No 706341755
subdivides
PART OF LOT 1 ON CP825707 INTO
LOT 371 ON SP119251
Lodged at 09:18 on 10/02/2003

1667. SURVEY PLAN No 706341739
subdivides
PART OF LOT 1 ON CP825707 INTO
LOTS 351 AND 352 ON SP119250
Lodged at 09:17 on 10/02/2003

1668. SURVEY PLAN No 706341732
subdivides
PART OF LOT 1 ON CP825707 INTO
LOT 321 ON SP119249
Lodged at 09:16 on 10/02/2003

1669. SURVEY PLAN No 706341724
subdivides
PART OF LOT 1 ON CP825707 INTO
LOT 301 ON SP119248
Lodged at 09:15 on 10/02/2003

1670. SURVEY PLAN No 706341717
subdivides
PART OF LOT 1 ON CP825707 INTO
LOT 273 ON SP119247
Lodged at 09:14 on 10/02/2003

HISTORICAL STATE TENURE SEARCH

ENVIRONMENT AND RESOURCE MANAGEMENT, QUEENSLAND

Request No: 0
Search Date: 27/08/2009 12:18

Title Reference: 40008706
Date Created: 10/12/1996

ENCUMBRANCES

1671. SURVEY PLAN No 706341712
subdivides
PART OF LOT 1 ON CP825707 INTO
LOTS 271 AND 272 ON SP119246
Lodged at 09:13 on 10/02/2003

1672. SURVEY PLAN No 706341707
subdivides
PART OF LOT 1 ON CP825707 INTO
LOT 262 ON SP119245
Lodged at 09:12 on 10/02/2003

1673. SURVEY PLAN No 706341700
subdivides
PART OF LOT 1 ON CP825707 INTO
LOTS 11 AND 12 ON SP119244
Lodged at 09:11 on 10/02/2003

1674. SURVEY PLAN No 706341648
subdivides
PART OF LOT 1 ON CP825707 INTO
LOT 38 ON SP119243
Lodged at 09:00 on 10/02/2003

1675. SURVEY PLAN No 706341638
subdivides
PART OF LOT 1 ON CP825707 INTO
LOT 191 ON SP119241
Lodged at 08:56 on 10/02/2003

1676. SURVEY PLAN No 706341634
subdivides
PART OF LOT 1 ON CP825707 INTO
LOTS 71 AND 72 ON SP119240
Lodged at 08:55 on 10/02/2003

1677. SURVEY PLAN No 706341633
subdivides
PART OF LOT 1 ON CP825707 INTO
LOT 101 ON SP119239
Lodged at 08:54 on 10/02/2003

HISTORICAL STATE TENURE SEARCH

ENVIRONMENT AND RESOURCE MANAGEMENT, QUEENSLAND

Request No: 0
Search Date: 27/08/2009 12:18

Title Reference: 40008706
Date Created: 10/12/1996

ENCUMBRANCES

1678. SURVEY PLAN No 706341627
subdivides
PART OF LOT 1 ON CP825707 INTO
LOT 121 ON SP119238
Lodged at 08:53 on 10/02/2003

1679. SURVEY PLAN No 706341560
subdivides
PART OF LOT 1 ON CP825707 INTO
LOT 211 ON SP119237
Lodged at 08:31 on 10/02/2003

1680. SURVEY PLAN No 706341553
subdivides
PART OF LOT 1 ON CP825707 INTO
LOT 201 ON SP119235
Lodged at 08:30 on 10/02/2003

1681. SURVEY PLAN No 706341547
subdivides
PART OF LOT 1 ON CP825707 INTO
LOT 202 ON SP119236
Lodged at 08:28 on 10/02/2003

1682. SURVEY PLAN No 706341540
subdivides
PART OF LOT 1 ON CP825707 INTO
LOT 181 ON SP119234
Lodged at 08:27 on 10/02/2003

1683. SURVEY PLAN No 706341494
subdivides
PART OF LOT 1 ON CP825707 INTO
LOT 171 ON SP119233
Lodged at 08:11 on 10/02/2003

1684. SURVEY PLAN No 706341489
subdivides
PART OF LOT 1 ON CP825707 INTO
LOT 161 ON SP119232
Lodged at 08:10 on 10/02/2003

HISTORICAL STATE TENURE SEARCH

ENVIRONMENT AND RESOURCE MANAGEMENT, QUEENSLAND

Request No: 0
Search Date: 27/08/2009 12:18

Title Reference: 40008706
Date Created: 10/12/1996

ENCUMBRANCES

1685. SURVEY PLAN No 706341430
subdivides
PART OF LOT 1 ON CP825707 INTO
LOT 141 ON SP119231
Lodged at 08:01 on 10/02/2003

1686. SURVEY PLAN No 706341422
subdivides
PART OF LOT 1 ON CP825707 INTO
LOT 22 ON SP119230
Lodged at 07:59 on 10/02/2003

1687. SURVEY PLAN No 706341364
subdivides
PART OF LOT 1 ON CP825707 INTO
LOTS 20 AND 21 ON SP119229
Lodged at 07:47 on 10/02/2003

1688. SURVEY PLAN No 706341358
subdivides
PART OF LOT 1 ON CP825707 INTO
LOTS 182 ON SP119228
Lodged at 07:45 on 10/02/2003

1689. SURVEY PLAN No 706341354
subdivides
PART OF LOT 1 ON CP825707 INTO
LOT 211 ON SP119227
Lodged at 07:44 on 10/02/2003

1690. SURVEY PLAN No 706337810
subdivides
PART OF LOT 1 ON CP825707 INTO
LOTS 222 ON SP119226
Lodged at 09:42 on 07/02/2003

1691. SURVEY PLAN No 706337806
subdivides
PART OF LOT 1 ON CP825707 INTO
LOT 231 ON SP119225
Lodged at 09:41 on 07/02/2003

HISTORICAL STATE TENURE SEARCH

ENVIRONMENT AND RESOURCE MANAGEMENT, QUEENSLAND

Request No: 0
Search Date: 27/08/2009 12:18

Title Reference: 40008706
Date Created: 10/12/1996

ENCUMBRANCES

1692. SURVEY PLAN No 706337801
subdivides
PART OF LOT 1 ON CP825707 INTO
LOTS 251 TO 253 ON SP119224
Lodged at 09:40 on 07/02/2003

1693. SURVEY PLAN No 706337787
subdivides
PART OF LOT 1 ON CP825707 INTO
LOTS 341 AND 342 ON SP119222
Lodged at 09:37 on 07/02/2003

1694. SURVEY PLAN No 706337778
subdivides
PART OF LOT 1 ON CP825707 INTO
LOTS 312 AND 313 ON SP119221
Lodged at 09:36 on 07/02/2003

1695. SURVEY PLAN No 706337746
subdivides
PART OF LOT 1 ON CP825707 INTO
LOTS 311 ON SP119220
Lodged at 09:30 on 07/02/2003

1696. SURVEY PLAN No 706337337
subdivides
PART OF LOT 1 ON CP825707 INTO
LOT 281 AND 282 ON SP119219
Lodged at 08:10 on 07/02/2003

1697. SURVEY PLAN No 706337329
subdivides
PART OF LOT 1 ON CP825707 INTO
LOT 202 ON SP119218
Lodged at 08:09 on 07/02/2003

1698. SURVEY PLAN No 706337324
subdivides
PART OF LOT 1 ON CP825707 INTO
LOT 201 ON SP119217
Lodged at 08:08 on 07/02/2003

HISTORICAL STATE TENURE SEARCH

ENVIRONMENT AND RESOURCE MANAGEMENT, QUEENSLAND

Request No: 0
Search Date: 27/08/2009 12:18

Title Reference: 40008706
Date Created: 10/12/1996

ENCUMBRANCES

1699. SURVEY PLAN No 706337319
subdividing part of
LOT 1 on CP825707
into
LOTS 31 AND 32 ON SP113983
Lodged at 08:06 on 07/02/2003

1700. SURVEY PLAN No 706343302
subdivides
PART OF LOT 1 ON CP825707 INTO
LOT 131 ON SP121568
Lodged at 12:18 on 10/02/2003

1701. SURVEY PLAN No 706343298
subdivides
PART OF LOT 1 ON CP825707 INTO
LOT 101 ON SP121567
Lodged at 12:17 on 10/02/2003

1702. SURVEY PLAN No 706343291
subdivides
PART OF LOT 1 ON CP825707 INTO
LOT 71 ON SP121566
Lodged at 12:16 on 10/02/2003

1703. SURVEY PLAN No 706343287
subdivides
PART OF LOT 1 ON CP825707 INTO
LOT 51 ON SP121565
Lodged at 12:15 on 10/02/2003

1704. SURVEY PLAN No 706343284
subdivides
PART OF LOT 1 ON CP825707 INTO
LOT 31 ON SP121564
Lodged at 12:14 on 10/02/2003

1705. SURVEY PLAN No 706343274
subdivides
LOTS 412 TO 415 ON SP121563
Lodged at 12:13 on 10/02/2003

HISTORICAL STATE TENURE SEARCH

ENVIRONMENT AND RESOURCE MANAGEMENT, QUEENSLAND

Request No: 0
Search Date: 27/08/2009 12:18

Title Reference: 40008706
Date Created: 10/12/1996

ENCUMBRANCES

1706. SURVEY PLAN No 706343269
subdivides
PART OF LOT 1 ON CP825707 INTO
LOT 411 ON SP121562
Lodged at 12:12 on 10/02/2003

1707. SURVEY PLAN No 706343263
subdivides
PART OF LOT 1 ON CP825707 INTO
LOT 371 ON SP121561
Lodged at 12:11 on 10/02/2003

1708. SURVEY PLAN No 706343257
subdivides
PART OF LOT 1 ON CP825707 INTO
LOT 351 ON SP121560
Lodged at 12:10 on 10/02/2003

1709. SURVEY PLAN No 706343252
subdivides
PART OF LOT 1 ON CP825707 INTO
LOT 292 ON SP121559
Lodged at 12:09 on 10/02/2003

1710. SURVEY PLAN No 706343242
subdivides
PART OF LOT 1 ON CP825707 INTO
LOTS 260 AND 261 ON SP121558
Lodged at 12:09 on 10/02/2003

1711. SURVEY PLAN No 706343235
subdivides the land into
LOT 221 ON SP121557
Lodged at 12:08 on 10/02/2003

1712. SURVEY PLAN No 706252418
subdivides part of the land into
LOT 141 ON SP122067
Lodged at 08:18 on 08/01/2003

1713. SURVEY PLAN No 706252414
subdivides part of the land into
LOT 131 ON SP122066
Lodged at 08:17 on 08/01/2003

HISTORICAL STATE TENURE SEARCH

ENVIRONMENT AND RESOURCE MANAGEMENT, QUEENSLAND

Request No: 0
Search Date: 27/08/2009 12:18

Title Reference: 40008706
Date Created: 10/12/1996

ENCUMBRANCES

1714. SURVEY PLAN No 706252407
subdivides part of the land into
LOTS 21 AND 22 ON SP122065
Lodged at 08:13 on 08/01/2003

1715. SURVEY PLAN No 706252387
subdivides part of the land into
LOT 111 ON SP122064
Lodged at 08:06 on 08/01/2003

1716. SURVEY PLAN No 706252377
subdivides part of the land into
LOT 101 ON SP122063
Lodged at 08:01 on 08/01/2003

1717. SURVEY PLAN No 706252338
subdivides part of the land into
LOTS 71 AND 72 ON SP122062
Lodged at 07:50 on 08/01/2003

1718. SURVEY PLAN No 706252336
subdivides part of the land into
LOTS 41 AND 42 ON SP122061
Lodged at 07:46 on 08/01/2003

1719. SURVEY PLAN No 706252324
subdivides part of the land into
LOTS 21 AND 22 ON SP122060
Lodged at 07:35 on 08/01/2003

1720. SURVEY PLAN No 706248173
subdivides part of the land into
LOT 11 ON SP122059
Lodged at 15:45 on 06/01/2003

1721. SURVEY PLAN No 706247929
subdivides part of the land into
LOTS 141 AND 142 ON SP122057
Lodged at 15:18 on 06/01/2003

1722. SURVEY PLAN No 706247921
subdivides part of the land into
LOT 132 ON SP122056
Lodged at 15:17 on 06/01/2003

HISTORICAL STATE TENURE SEARCH

ENVIRONMENT AND RESOURCE MANAGEMENT, QUEENSLAND

Request No: 0
Search Date: 27/08/2009 12:18

Title Reference: 40008706
Date Created: 10/12/1996

ENCUMBRANCES

1723. SURVEY PLAN No 706247857
subdivides part of the land into
LOT 122 ON SP122055
Lodged at 15:10 on 06/01/2003

1724. SURVEY PLAN No 706247836
subdivides part of the land into
LOT 121 ON SP122054
Lodged at 15:07 on 06/01/2003

1725. SURVEY PLAN No 706247765
subdivides part of the land into
LOTS 82 AND 83 ON SP122052
Lodged at 14:59 on 06/01/2003

1726. SURVEY PLAN No 706247757
subdivides part of the land into
LOT 333 ON SP122051
Lodged at 14:58 on 06/01/2003

1727. SURVEY PLAN No 706247749
subdivides part of the land into
LOT 22 ON SP122050
Lodged at 14:57 on 06/01/2003

1728. SURVEY PLAN No 706247513
subdivides part of the land into
LOT 31 ON SP121954
Lodged at 14:26 on 06/01/2003

1729. SURVEY PLAN No 706247256
surveys part of
LOT 1 ON CP825707 INTO LOT 369 ON CP827121
Lodged at 13:41 on 06/01/2003

1730. SURVEY PLAN No 706247247
surveys part of
LOT 1 ON CP825707 INTO LOT 362 ON CP827096
Lodged at 13:40 on 06/01/2003

1731. SURVEY PLAN No 706247235
surveys part of
LOT 1 ON CP825707 INTO LOT 363 ON CP827095
Lodged at 13:39 on 06/01/2003

HISTORICAL STATE TENURE SEARCH

ENVIRONMENT AND RESOURCE MANAGEMENT, QUEENSLAND

Request No: 0
Search Date: 27/08/2009 12:18

Title Reference: 40008706
Date Created: 10/12/1996

ENCUMBRANCES

1732. SURVEY PLAN No 706247225
surveys part of
LOT 1 ON CP825707 INTO LOT 351 ON CP827094
Lodged at 13:37 on 06/01/2003

1733. SURVEY PLAN No 706247217
surveys part of
LOT 1 ON CP825707 INTO LOTS 341 AND 342 ON CP827093
Lodged at 13:35 on 06/01/2003

1734. SURVEY PLAN No 706247207
surveys part of
LOT 1 ON CP825707 INTO LOT 331 ON CP827092
Lodged at 13:33 on 06/01/2003

1735. SURVEY PLAN No 706247193
surveys part of
LOT 1 ON CP825707 INTO LOTS 227 TO 229 ON CP827090
Lodged at 13:31 on 06/01/2003

1736. SURVEY PLAN No 706247170
surveys part of
LOT 1 ON CP825707 INTO LOT 301 ON CP827089
Lodged at 13:25 on 06/01/2003

1737. SURVEY PLAN No 706247165
surveys part of
LOT 1 ON CP825707 INTO LOT 26 ON CP827088
Lodged at 13:23 on 06/01/2003

1738. SURVEY PLAN No 706246635
surveys part of
LOT 1 ON CP825707 INTO LOT 231 ON CP 827043
Lodged at 12:03 on 06/01/2003

1739. SURVEY PLAN No 706274225
subdivides
PART OF LOT 1 ON CP825707 INTO
LOTS 350 TO 355 ON SP108260
Lodged at 09:36 on 15/01/2003

1740. SURVEY PLAN No 706274185
subdivides
PART OF LOT 1 ON CP825707 INTO
LOT 311 ON SP108259
Lodged at 09:30 on 15/01/2003

HISTORICAL STATE TENURE SEARCH

ENVIRONMENT AND RESOURCE MANAGEMENT, QUEENSLAND

Request No: 0
Search Date: 27/08/2009 12:18

Title Reference: 40008706
Date Created: 10/12/1996

ENCUMBRANCES

1741. SURVEY PLAN No 706274166
subdivides
PART OF LOT 1 ON CP825707 INTO
LOTS 252 TO 256 ON SP108258
Lodged at 09:27 on 15/01/2003

1742. SURVEY PLAN No 706274149
subdivides
PART OF LOT 1 ON CP825707 INTO
LOT 211 ON SP108257
Lodged at 09:26 on 15/01/2003

1743. SURVEY PLAN No 706274134
subdivides
PART OF LOT 1 ON CP825707 INTO
LOT 71 ON SP108256
Lodged at 09:24 on 15/01/2003

1744. SURVEY PLAN No 706274114
subdivides
PART OF LOT 1 ON CP825707 INTO
LOT 91 ON SP108254
Lodged at 09:22 on 15/01/2003

1745. SURVEY PLAN No 706274100
subdivides
PART OF LOT 1 ON CP825707 INTO
LOTS 82 AND 83 ON SP108253
Lodged at 09:20 on 15/01/2003

1746. SURVEY PLAN No 706274071
subdivides
PART OF LOT 1 ON CP825707 INTO
LOT 261 ON SP108250
Lodged at 09:18 on 15/01/2003

1747. SURVEY PLAN No 706274044
subdivides
PART OF LOT 1 ON CP825707 INTO
LOT 171 ON SP108248
Lodged at 09:15 on 15/01/2003

HISTORICAL STATE TENURE SEARCH

ENVIRONMENT AND RESOURCE MANAGEMENT, QUEENSLAND

Request No: 0
Search Date: 27/08/2009 12:18

Title Reference: 40008706
Date Created: 10/12/1996

ENCUMBRANCES

1748. SURVEY PLAN No 706274018
subdivides
PART OF LOT 1 ON CP825707 INTO
LOTS 71 AND 72 ON SP108246
Lodged at 09:11 on 15/01/2003

1749. SURVEY PLAN No 706274007
subdivides
PART OF LOT 1 ON CP825707 INTO
LOT 51 ON SP108245
Lodged at 09:10 on 15/01/2003

1750. SURVEY PLAN No 706273975
subdivides
PART OF LOT 1 ON CP825707 INTO
LOT 163 ON SP108244
Lodged at 09:07 on 15/01/2003

1751. SURVEY PLAN No 706273949
subdivides
PART OF LOT 1 ON CP825707 INTO
LOT 125 ON SP108243
Lodged at 09:04 on 15/01/2003

1752. SURVEY PLAN No 706273805
subdivides
PART OF LOT 1 ON CP825707 INTO
LOTS 1402 AND 1403 ON SP108242
Lodged at 08:44 on 15/01/2003

1753. SURVEY PLAN No 706274613
subdivides
PART OF LOT 1 ON CP825707 INTO
LOT 18 ON SP113924
Lodged at 10:17 on 15/01/2003

1754. SURVEY PLAN No 706274496
subdivides
PART OF LOT 1 ON CP825707 INTO
LOT 14 ON SP113922
Lodged at 10:05 on 15/01/2003

HISTORICAL STATE TENURE SEARCH

ENVIRONMENT AND RESOURCE MANAGEMENT, QUEENSLAND

Request No: 0
Search Date: 27/08/2009 12:18

Title Reference: 40008706
Date Created: 10/12/1996

ENCUMBRANCES

1755. SURVEY PLAN No 706274466
subdivides
PART OF LOT 1 ON CP825707 INTO
LOTS 131 AND 132 ON SP108269
Lodged at 10:02 on 15/01/2003

1756. SURVEY PLAN No 706274439
subdivides
PART OF LOT 1 ON CP825707 INTO
LOTS 60 AND 61 ON SP108268
Lodged at 10:00 on 15/01/2003

1757. SURVEY PLAN No 706274412
subdivides
PART OF LOT 1 ON CP825707 INTO
LOTS 241 AND 242 ON SP108267
Lodged at 09:58 on 15/01/2003

1758. SURVEY PLAN No 706274387
subdivides
PART OF LOT 1 ON CP825707 INTO
LOT 191 ON SP108266
Lodged at 09:56 on 15/01/2003

1759. SURVEY PLAN No 706274371
subdivides
PART OF LOT 1 ON CP825707 INTO
LOT 111 ON SP108265
Lodged at 09:54 on 15/01/2003

1760. SURVEY PLAN No 706274352
subdivides
PART OF LOT 1 ON CP825707 INTO
LOT 61 ON SP108264
Lodged at 09:52 on 15/01/2003

1761. SURVEY PLAN No 706274333
subdivides
PART OF LOT 1 ON CP825707 INTO
LOTS 22 TO 24 ON SP108263
Lodged at 09:51 on 15/01/2003

HISTORICAL STATE TENURE SEARCH

ENVIRONMENT AND RESOURCE MANAGEMENT, QUEENSLAND

Request No: 0
Search Date: 27/08/2009 12:18

Title Reference: 40008706
Date Created: 10/12/1996

ENCUMBRANCES

975. SURVEY PLAN No 706653105
subdivides
PART OF LOT 1 ON CP825707 INTO
LOTS 161 AND 162 ON SP121476
Lodged at 13:33 on 29/05/2003

976. SURVEY PLAN No 706653089
subdivides
PART OF LOT 1 ON CP825707 INTO
LOT 75 ON SP121475
Lodged at 13:31 on 29/05/2003

977. SURVEY PLAN No 706653068
subdivides
PART OF LOT 1 ON CP825707 INTO
LOT 2 ON SP121474
Lodged at 13:28 on 29/05/2003

978. SURVEY PLAN No 706653023
subdivides
PART OF LOT 1 ON CP825707 INTO
LOT 131 ON SP116441
Lodged at 13:20 on 29/05/2003

979. SURVEY PLAN No 706653017
subdivides
PART OF LOT 1 ON CP825707 INTO
LOTS 40 AND 41 ON SP116440
Lodged at 13:20 on 29/05/2003

980. SURVEY PLAN No 706653006
subdivides
PART OF LOT 1 ON CP825707 INTO
LOT 91 ON SP116439
Lodged at 13:18 on 29/05/2003

981. SURVEY PLAN No 706652999
subdivides
PART OF LOT 1 ON CP825707 INTO
LOT 2 ON SP116438
Lodged at 13:16 on 29/05/2003

HISTORICAL STATE TENURE SEARCH

ENVIRONMENT AND RESOURCE MANAGEMENT, QUEENSLAND

Request No: 0
Search Date: 27/08/2009 12:18

Title Reference: 40008706
Date Created: 10/12/1996

ENCUMBRANCES

982. SURVEY PLAN No 706652994
subdivides
PART OF LOT 1 ON CP825707 INTO
LOTS 12 AND 13 ON SP116437
Lodged at 13:14 on 29/05/2003

983. SURVEY PLAN No 706652991
subdivides
PART OF LOT 1 ON CP825707 INTO
LOT 11 ON SP116436
Lodged at 13:14 on 29/05/2003

984. SURVEY PLAN No 706652984
subdivides
PART OF LOT 1 ON CP825707 INTO
LOTS 371 AND 372 ON SP116435
Lodged at 13:13 on 29/05/2003

985. SURVEY PLAN No 706652979
subdivides
PART OF LOT 1 ON CP825707 INTO
LOTS 351 AND 352 ON SP116434
Lodged at 13:12 on 29/05/2003

986. SURVEY PLAN No 706652973
subdivides
LOTS 343 AND 344 ON SP116433
Lodged at 13:11 on 29/05/2003

987. SURVEY PLAN No 706652967
subdivides
PART OF LOT 1 ON CP825707 INTO
LOTS 311 AND 312 ON SP116432
Lodged at 13:10 on 29/05/2003

988. SURVEY PLAN No 706652962
subdivides
PART OF LOT 1 ON CP825707 INTO
LOTS 301 AND 302 ON SP116431
Lodged at 13:09 on 29/05/2003

989. SURVEY PLAN No 706652956
subdivides
PART OF LOT 1 ON CP825707 INTO
LOT 283 ON SP116430
Lodged at 13:08 on 29/05/2003

HISTORICAL STATE TENURE SEARCH

ENVIRONMENT AND RESOURCE MANAGEMENT, QUEENSLAND

Request No: 0
Search Date: 27/08/2009 12:18

Title Reference: 40008706
Date Created: 10/12/1996

ENCUMBRANCES

990. SURVEY PLAN No 706652948
subdivides
PART OF LOT 1 ON CP825707 INTO
LOT 284 ON SP116428
Lodged at 13:07 on 29/05/2003

991. SURVEY PLAN No 706652930
subdivides
PART OF LOT 1 ON CP825707 INTO
LOTS 271 TO 273 ON SP116427
Lodged at 13:04 on 29/05/2003

992. SURVEY PLAN No 706652919
subdivides
PART OF LOT 1 ON CP825707 INTO
LOT 261 ON SP116426
Lodged at 12:59 on 29/05/2003

993. SURVEY PLAN No 706652918
subdivides
PART OF LOT 1 ON CP825707 INTO
LOTS 261 TO 263 ON SP116425
Lodged at 12:58 on 29/05/2003

994. SURVEY PLAN No 706652914
subdivides
PART OF LOT 1 ON CP825707 INTO
LOT 251 ON SP116424
Lodged at 12:57 on 29/05/2003

995. SURVEY PLAN No 706652908
subdivides
PART OF LOT 1 ON CP825707 INTO
LOTS 222 TO 224 ON SP116423
Lodged at 12:54 on 29/05/2003

996. SURVEY PLAN No 706652902
subdivides
PART OF LOT 1 ON CP825707 INTO
LOTS 203 AND 204 ON SP116422
Lodged at 12:53 on 29/05/2003

HISTORICAL STATE TENURE SEARCH

ENVIRONMENT AND RESOURCE MANAGEMENT, QUEENSLAND

Request No: 0
Search Date: 27/08/2009 12:18

Title Reference: 40008706
Date Created: 10/12/1996

ENCUMBRANCES

997. SURVEY PLAN No 706652882
subdivides
PART OF LOT 1 ON CP825707 INTO
LOTS 191 AND 192 ON SP116421
Lodged at 12:50 on 29/05/2003

998. SURVEY PLAN No 706652880
subdivides
PART OF LOT 1 ON CP825707 INTO
LOT 171 ON SP116420
Lodged at 12:48 on 29/05/2003

999. SURVEY PLAN No 706652876
subdivides
PART OF LOT 1 ON CP825707 INTO
LOT 151 ON SP116419
Lodged at 12:47 on 29/05/2003

1000. SURVEY PLAN No 706652871
subdivides
PART OF LOT 1 ON CP825707 INTO
LOTS 131 AND 132 ON SP116418
Lodged at 12:47 on 29/05/2003

1001. SURVEY PLAN No 706652868
subdivides
PART OF LOT 1 ON CP825707 INTO
LOTS 111 AND 112 ON SP108321
Lodged at 12:46 on 29/05/2003

1002. SURVEY PLAN No 706597970
subdivides
PART OF LOT 1 ON CP825707 INTO
LOTS 48 TO 50 ON SP122773
Lodged at 13:35 on 13/05/2003

1003. SURVEY PLAN No 706597832
subdivides
PART OF LOT 1 ON CP825707 INTO
LOTS 46 AND 47 ON SP122772
Lodged at 13:13 on 13/05/2003

HISTORICAL STATE TENURE SEARCH

ENVIRONMENT AND RESOURCE MANAGEMENT, QUEENSLAND

Request No: 0
Search Date: 27/08/2009 12:18

Title Reference: 40008706
Date Created: 10/12/1996

ENCUMBRANCES

1004. SURVEY PLAN No 706597228
subdivides
PART OF LOT 1 ON CP825707 INTO
LOTS 44 AND 45 ON SP122771
Lodged at 11:51 on 13/05/2003

1005. SURVEY PLAN No 706597181
subdivides
PART OF LOT 1 ON CP825707 INTO
LOT 26 ON SP119275
Lodged at 11:47 on 13/05/2003

1006. SURVEY PLAN No 706597134
subdivides
PART OF LOT 1 ON CP825707 INTO
LOT 25 ON SP119274
Lodged at 11:44 on 13/05/2003

1007. SURVEY PLAN No 706597100
subdivides
PART OF LOT 1 ON CP825707 INTO
LOT 24 ON SP119273
Lodged at 11:39 on 13/05/2003

1008. SURVEY PLAN No 706596989
subdivides
PART OF LOT 1 ON CP825707 INTO
LOT 23 ON SP119272
Lodged at 11:25 on 13/05/2003

1009. SURVEY PLAN No 706596883
subdivides
PART OF LOT 1 ON CP825707 INTO
LOT 22 ON SP119271
Lodged at 11:15 on 13/05/2003

1010. SURVEY PLAN No 706596872
subdivides
PART OF LOT 1 ON CP825707 INTO
LOT 21 ON SP119270
Lodged at 11:14 on 13/05/2003

HISTORICAL STATE TENURE SEARCH

ENVIRONMENT AND RESOURCE MANAGEMENT, QUEENSLAND

Request No: 0
Search Date: 27/08/2009 12:18

Title Reference: 40008706
Date Created: 10/12/1996

ENCUMBRANCES

1011. SURVEY PLAN No 706596854
subdivides
PART OF LOT 1 ON CP825707 INTO
LOTS 19 AND 20 ON SP119269
Lodged at 11:12 on 13/05/2003

1012. SURVEY PLAN No 706596336
subdivides
PART OF LOT 1 ON CP825707 INTO
LOT 18 ON SP119268
Lodged at 10:23 on 13/05/2003

1013. SURVEY PLAN No 706596321
subdivides
PART OF LOT 1 ON CP825707 INTO
LOT 17 ON SP119267
Lodged at 10:21 on 13/05/2003

1014. SURVEY PLAN No 706596299
subdivides
PART OF LOT 1 ON CP825707 INTO
LOT 16 ON SP119266
Lodged at 10:15 on 13/05/2003

1015. SURVEY PLAN No 706595885
subdivides
PART OF LOT 1 ON CP825707 INTO
LOT 15 ON SP119265
Lodged at 09:11 on 13/05/2003

1016. SURVEY PLAN No 706595763
subdivides
PART OF LOT 1 ON CP825707 INTO
LOT 14 ON SP119264
Lodged at 08:54 on 13/05/2003

1017. SURVEY PLAN No 706595206
subdivides
PART OF LOT 1 ON CP825707 INTO
LOTS 30 AND 31 ON SP123973
Lodged at 15:58 on 12/05/2003

HISTORICAL STATE TENURE SEARCH

ENVIRONMENT AND RESOURCE MANAGEMENT, QUEENSLAND

Request No: 0
Search Date: 27/08/2009 12:18

Title Reference: 40008706
Date Created: 10/12/1996

ENCUMBRANCES

1018. SURVEY PLAN No 706595162
subdivides
PART OF LOT 1 ON CP825707 INTO
LOT 71 ON SP116442
Lodged at 15:56 on 12/05/2003

1019. SURVEY PLAN No 706601371
subdivides part of the land into
LOT 881 ON SP129937
Lodged at 11:27 on 14/05/2003

1020. SURVEY PLAN No 706601259
subdivides part of the land into
LOT 871 ON SP129936
Lodged at 11:14 on 14/05/2003

1021. SURVEY PLAN No 706601250
subdivides part of the land into
LOT 861 ON SP129935
Lodged at 11:13 on 14/05/2003

1022. SURVEY PLAN No 706600642
subdivides part of the land into
LOT 841 ON SP129933
Lodged at 10:18 on 14/05/2003

1023. SURVEY PLAN No 706600626
subdivides part of the land into
LOT 831 ON SP129932
Lodged at 10:17 on 14/05/2003

1024. SURVEY PLAN No 706600570
subdivides part of the land into
LOT 821 ON SP129931
Lodged at 10:15 on 14/05/2003

1025. SURVEY PLAN No 706600534
subdivides part of the land into
LOT 801 ON SP129929
Lodged at 10:12 on 14/05/2003

1026. SURVEY PLAN No 706600500
subdivides part of the land into
LOT 751 ON SP129927
Lodged at 10:10 on 14/05/2003

HISTORICAL STATE TENURE SEARCH

ENVIRONMENT AND RESOURCE MANAGEMENT, QUEENSLAND

Request No: 0
Search Date: 27/08/2009 12:18

Title Reference: 40008706
Date Created: 10/12/1996

ENCUMBRANCES

1027. SURVEY PLAN No 706600489
subdivides part of the land into
LOTS 671 AND 672 ON SP129926
Lodged at 10:09 on 14/05/2003

1028. SURVEY PLAN No 706600477
subdivides part of the land into
LOT 611 ON SP129925
Lodged at 10:07 on 14/05/2003

1029. SURVEY PLAN No 706600429
subdivides part of the land into
LOT 591 ON SP129924
Lodged at 10:03 on 14/05/2003

1030. SURVEY PLAN No 706600418
subdivides the land into
LOT 521 ON SP129923
Lodged at 10:03 on 14/05/2003

1031. SURVEY PLAN No 706600363
subdivides part of the land into
LOT 461 ON SP129922
Lodged at 10:00 on 14/05/2003

1032. SURVEY PLAN No 706600350
subdivides part of the land into
LOT 421 ON SP129921
Lodged at 09:59 on 14/05/2003

1033. SURVEY PLAN No 706600320
subdivides part of the land into
LOT 401 ON SP129920
Lodged at 09:56 on 14/05/2003

1034. SURVEY PLAN No 706600306
subdivides part of the land into
LOT 371 ON SP129919
Lodged at 09:55 on 14/05/2003

1035. SURVEY PLAN No 706600291
subdivides part of the land into
LOT 331 ON SP129918
Lodged at 09:54 on 14/05/2003

HISTORICAL STATE TENURE SEARCH

ENVIRONMENT AND RESOURCE MANAGEMENT, QUEENSLAND

Request No: 0
Search Date: 27/08/2009 12:18

Title Reference: 40008706
Date Created: 10/12/1996

ENCUMBRANCES

1036. SURVEY PLAN No 706600280
subdivides part of the land into
LOTS 311 TO 314 ON SP129916
Lodged at 09:53 on 14/05/2003

1037. SURVEY PLAN No 706600267
subdivides part of the land into
LOTS 301 TO 303 ON SP129915
Lodged at 09:52 on 14/05/2003

1038. SURVEY PLAN No 706600255
subdivides part of the land into
LOTS 291 AND 292 ON SP129914
Lodged at 09:51 on 14/05/2003

1039. SURVEY PLAN No 706600244
subdivides part of the land into
LOTS 281 TO 284 ON SP129913
Lodged at 09:50 on 14/05/2003

1040. SURVEY PLAN No 706600231
subdivides part of the land into
LOT 271 ON SP129912
Lodged at 09:49 on 14/05/2003

1041. SURVEY PLAN No 706600219
subdivides part of the land into
LOT 261 ON SP129911
Lodged at 09:48 on 14/05/2003

1042. SURVEY PLAN No 706600203
subdivides part of the land into
LOTS 251 AND 252 ON SP129910
Lodged at 09:46 on 14/05/2003

1043. SURVEY PLAN No 706600192
subdivides part of the land into
LOT 241 ON SP129909
Lodged at 09:43 on 14/05/2003

1044. SURVEY PLAN No 706599893
subdivides part of the land into
LOTS 231 AND 232 ON SP129908
Lodged at 16:38 on 13/05/2003

HISTORICAL STATE TENURE SEARCH

ENVIRONMENT AND RESOURCE MANAGEMENT, QUEENSLAND

Request No: 0
Search Date: 27/08/2009 12:18

Title Reference: 40008706
Date Created: 10/12/1996

ENCUMBRANCES

1045. SURVEY PLAN No 706599883
subdivides part of the land into
LOT 221 ON SP129907
Lodged at 16:35 on 13/05/2003

1046. SURVEY PLAN No 706599876
subdivides part of the land into
LOT 211 ON SP129906
Lodged at 16:34 on 13/05/2003

1047. SURVEY PLAN No 706599872
subdivides part of the land into
LOTS 201 TO 203 ON SP129905
Lodged at 16:33 on 13/05/2003

1048. SURVEY PLAN No 706599868
subdivides part of the land into
LOTS 181 AND 182 ON SP129903
Lodged at 16:32 on 13/05/2003

1049. SURVEY PLAN No 706599858
subdivides part of the land into
LOT 171 ON SP129902
Lodged at 16:31 on 13/05/2003

1050. SURVEY PLAN No 706599851
subdivides part of the land into
LOTS 161 AND 162 ON SP129901
Lodged at 16:30 on 13/05/2003

1051. SURVEY PLAN No 706599840
subdivides part of the land into
LOT 131 ON SP129899
Lodged at 16:28 on 13/05/2003

1052. SURVEY PLAN No 706599834
subdivides part of the land into
LOTS 121 AND 122 ON SP129898
Lodged at 16:27 on 13/05/2003

1053. SURVEY PLAN No 706599831
subdivides part of the land into
LOT 71 ON SP129897
Lodged at 16:26 on 13/05/2003

HISTORICAL STATE TENURE SEARCH

ENVIRONMENT AND RESOURCE MANAGEMENT, QUEENSLAND

Request No: 0
Search Date: 27/08/2009 12:18

Title Reference: 40008706
Date Created: 10/12/1996

ENCUMBRANCES

1054. SURVEY PLAN No 706599826
subdivides part of the land into
LOT 61 ON SP129896
Lodged at 16:26 on 13/05/2003

1055. SURVEY PLAN No 706599818
subdivides part of the land into
LOT 41 ON SP129895
Lodged at 16:25 on 13/05/2003

1056. SURVEY PLAN No 706599814
subdivides part of the land into
LOT 31 ON SP129894
Lodged at 16:24 on 13/05/2003

1057. SURVEY PLAN No 706599811
subdivides part of the land into
LOT 21 ON SP129893
Lodged at 16:23 on 13/05/2003

1058. SURVEY PLAN No 706599809
subdivides part of the land into
LOT 111 ON SP129892
Lodged at 16:22 on 13/05/2003

1059. SURVEY PLAN No 706599804
subdivides part of the land into
LOT 91 ON SP129891
Lodged at 16:21 on 13/05/2003

1060. SURVEY PLAN No 706526671
subdivides part of the land into
LOT 21 ON SP117132
Lodged at 15:04 on 14/04/2003

1061. SURVEY PLAN No 706526275
subdivides part of the land into
LOT 550 ON SP117131
Lodged at 14:31 on 14/04/2003

1062. SURVEY PLAN No 706526205
subdivides part of the land into
LOT 450 ON SP117130
Lodged at 14:23 on 14/04/2003

HISTORICAL STATE TENURE SEARCH

ENVIRONMENT AND RESOURCE MANAGEMENT, QUEENSLAND

Request No: 0
Search Date: 27/08/2009 12:18

Title Reference: 40008706
Date Created: 10/12/1996

ENCUMBRANCES

1063. SURVEY PLAN No 706526176
subdivides part of the land into
LOT 440 ON SP117129
Lodged at 14:20 on 14/04/2003

1064. SURVEY PLAN No 706526119
subdivides part of the land into
LOT 15 ON SP119387
Lodged at 14:14 on 14/04/2003

1065. SURVEY PLAN No 706526048
subdivides part of the land into
LOT 261 ON SP117126
Lodged at 14:06 on 14/04/2003

1066. SURVEY PLAN No 706523791
subdivides part of the land into
LOT 231 ON SP117125
Lodged at 08:40 on 14/04/2003

1067. SURVEY PLAN No 706523739
subdivides part of the land into
LOT 230 ON SP117124
Lodged at 08:19 on 14/04/2003

1068. SURVEY PLAN No 706523732
subdivides part of the land into
LOT 30 ON SP117123
Lodged at 07:39 on 14/04/2003

1069. SURVEY PLAN No 706519116
subdivides part of the land into
LOTS 52 TO 54 ON SP117122
Lodged at 15:22 on 10/04/2003

1070. SURVEY PLAN No 706519049
subdivides part of the land into
LOT 41 ON SP117121
Lodged at 15:16 on 10/04/2003

1071. SURVEY PLAN No 706519025
subdivides part of the land into
LOT 31 ON SP117120
Lodged at 15:14 on 10/04/2003

HISTORICAL STATE TENURE SEARCH

ENVIRONMENT AND RESOURCE MANAGEMENT, QUEENSLAND

Request No: 0
Search Date: 27/08/2009 12:18

Title Reference: 40008706
Date Created: 10/12/1996

ENCUMBRANCES

1072. SURVEY PLAN No 706518984
subdivides part of the land into
LOTS 420 AND 421 ON SP116165
Lodged at 15:06 on 10/04/2003

1073. SURVEY PLAN No 706518975
subdivides part of the land into
LOT260 ON SP116164
Lodged at 15:05 on 10/04/2003

1074. SURVEY PLAN No 706569070
subdivides
PART OF LOT 1 ON CP825707 INTO
LOT 1 ON SP105726
Lodged at 16:34 on 01/05/2003

1075. SURVEY PLAN No 706569043
subdivides
PART OF LOT 1 ON CP825707 INTO
LOT 892 ON SP114001
Lodged at 16:31 on 01/05/2003

1076. SURVEY PLAN No 706569030
subdivides
PART OF LOT 1 ON CP825707 INTO
LOT 1 ON SP116445
Lodged at 16:28 on 01/05/2003

1077. SURVEY PLAN No 706569027
subdivides
PART OF LOT 1 ON CP825707 INTO
LOTS 551 AND 552 ON SP112747
Lodged at 16:26 on 01/05/2003

1078. SURVEY PLAN No 706569011
subdivides
PART OF LOT 1 ON CP825707 INTO
LOT 501 ON SP112745
Lodged at 16:24 on 01/05/2003

1079. SURVEY PLAN No 706568982
subdivides
PART OF LOT 1 ON CP825707 INTO
LOTS 36, 453, 454 AND 455 ON SP112743
Lodged at 16:21 on 01/05/2003

HISTORICAL STATE TENURE SEARCH

ENVIRONMENT AND RESOURCE MANAGEMENT, QUEENSLAND

Request No: 0
Search Date: 27/08/2009 12:18

Title Reference: 40008706
Date Created: 10/12/1996

ENCUMBRANCES

1080. SURVEY PLAN No 706568966
subdivides
PART OF LOT 1 ON CP825707 INTO
LOTS 391 TO 393 ON SP112741
Lodged at 16:19 on 01/05/2003

1081. SURVEY PLAN No 706568900
subdivides
PART OF LOT 1 ON CP825707 INTO
LOT 179 ON SP112733
Lodged at 16:11 on 01/05/2003

1082. SURVEY PLAN No 706568896
subdivides
PART OF LOT 1 ON CP825707 INTO
LOTS 170 TO 172 ON SP112732
Lodged at 16:10 on 01/05/2003

1083. SURVEY PLAN No 706568863
subdivides
PART OF LOT 1 ON CP825707 INTO
LOTS 11 AND 12 ON SP108240
Lodged at 16:04 on 01/05/2003

1084. SURVEY PLAN No 706568827
subdivides
PART OF LOT 1 ON CP825707 INTO
LOTS 862 TO 864 ON SP108236
Lodged at 16:01 on 01/05/2003

1085. SURVEY PLAN No 706568797
subdivides
PART OF LOT 1 ON CP825707 INTO
LOTS 821 TO 824 ON SP108235
Lodged at 15:58 on 01/05/2003

1086. SURVEY PLAN No 706568728
subdivides
PART OF LOT 1 ON CP825707 INTO
LOT 801 ON SP108234
Lodged at 15:51 on 01/05/2003

HISTORICAL STATE TENURE SEARCH

ENVIRONMENT AND RESOURCE MANAGEMENT, QUEENSLAND

Request No: 0
Search Date: 27/08/2009 12:18

Title Reference: 40008706
Date Created: 10/12/1996

ENCUMBRANCES

1087. SURVEY PLAN No 706568702
subdivides
PART OF LOT 1 ON CP825707 INTO
LOTS 751 AND 752 ON SP108233
Lodged at 15:49 on 01/05/2003

1088. SURVEY PLAN No 706579160
subdivides
PART OF LOT 1 ON CP825707 INTO
LOT 93 ON SP122449
Lodged at 11:27 on 07/05/2003

1089. SURVEY PLAN No 706579111
subdivides
PART OF LOT 1 ON CP825707 INTO
LOT 92 ON SP122448
Lodged at 11:23 on 07/05/2003

1090. SURVEY PLAN No 706579032
subdivides
PART OF LOT 1 ON CP825707 INTO
LOTS 90 AND 91 ON SP122447
Lodged at 11:17 on 07/05/2003

1091. SURVEY PLAN No 706579006
subdivides
PART OF LOT 1 ON CP825707 INTO
LOT 89 ON SP122446
Lodged at 11:14 on 07/05/2003

1092. SURVEY PLAN No 706578866
subdivides
PART OF LOT 1 ON CP825707 INTO
LOT 88 ON SP122445
Lodged at 11:02 on 07/05/2003

1093. SURVEY PLAN No 706578825
subdivides
PART OF LOT 1 ON CP825707 INTO
LOT 87 ON SP122444
Lodged at 10:58 on 07/05/2003

HISTORICAL STATE TENURE SEARCH

ENVIRONMENT AND RESOURCE MANAGEMENT, QUEENSLAND

Request No: 0
Search Date: 27/08/2009 12:18

Title Reference: 40008706
Date Created: 10/12/1996

ENCUMBRANCES

1094. SURVEY PLAN No 706578465
subdivides
PART OF LOT 1 ON CP825707 INTO
LOT 86 ON SP122443
Lodged at 10:26 on 07/05/2003

1095. SURVEY PLAN No 706578406
subdivides
PART OF LOT 1 ON CP825707 INTO
LOT 85 ON SP122442
Lodged at 10:21 on 07/05/2003

1096. SURVEY PLAN No 706578363
subdivides
PART OF LOT 1 ON CP825707 INTO
LOT 84 ON SP122441
Lodged at 10:17 on 07/05/2003

1097. SURVEY PLAN No 706578263
subdivides
PART OF LOT 1 ON CP825707 INTO
LOT 83 ON SP122440
Lodged at 10:07 on 07/05/2003

1098. SURVEY PLAN No 706578234
subdivides
PART OF LOT 1 ON CP825707 INTO
LOT 112 ON SP122439
Lodged at 10:05 on 07/05/2003

1099. SURVEY PLAN No 706578134
subdivides
PART OF LOT 1 ON CP825707 INTO
LOT 111 ON SP122438
Lodged at 09:51 on 07/05/2003

1100. SURVEY PLAN No 706531282
subdivides part of the land into
LOTS 10 AND 11 ON SP135195
Lodged at 15:06 on 15/04/2003

1101. SURVEY PLAN No 706531254
subdivides part of the land into
LOT 211 ON SP135193
Lodged at 15:04 on 15/04/2003

HISTORICAL STATE TENURE SEARCH

ENVIRONMENT AND RESOURCE MANAGEMENT, QUEENSLAND

Request No: 0
Search Date: 27/08/2009 12:18

Title Reference: 40008706
Date Created: 10/12/1996

ENCUMBRANCES

1102. SURVEY PLAN No 706531147
subdivides part of the land into
LOTS 12 AND 13 ON SP135186
Lodged at 14:55 on 15/04/2003

1103. SURVEY PLAN No 706531077
subdivides part of the land into
LOT 55 ON SP129998
Lodged at 14:51 on 15/04/2003

1104. SURVEY PLAN No 706531009
subdivides part of the land into
LOT 54 ON SP129997
Lodged at 14:46 on 15/04/2003

1105. SURVEY PLAN No 706530968
subdivides part of the land into
LOT 43 ON SP129996
Lodged at 14:44 on 15/04/2003

1106. SURVEY PLAN No 706530935
subdivides part of the land into
LOT 42 ON SP129995
Lodged at 14:40 on 15/04/2003

1107. SURVEY PLAN No 706530827
subdivides part of the land into
LOT 292 ON SP129994
Lodged at 14:32 on 15/04/2003

1108. SURVEY PLAN No 706530769
subdivides part of the land into
LOT 21 ON SP129993
Lodged at 14:27 on 15/04/2003

1109. SURVEY PLAN No 706530238
subdivides part of the land into
LOT 20 ON SP129992
Lodged at 13:40 on 15/04/2003

1110. SURVEY PLAN No 706529090
subdivides part of the land into
LOT 33 ON SP129991
Lodged at 11:08 on 15/04/2003

HISTORICAL STATE TENURE SEARCH

ENVIRONMENT AND RESOURCE MANAGEMENT, QUEENSLAND

Request No: 0
Search Date: 27/08/2009 12:18

Title Reference: 40008706
Date Created: 10/12/1996

ENCUMBRANCES

1111. SURVEY PLAN No 706527994
subdivides part of the land into
LOT 32 ON SP129990
Lodged at 09:30 on 15/04/2003

1112. SURVEY PLAN No 706527982
subdivides part of the land into
LOT 39 ON SP129989
Lodged at 09:29 on 15/04/2003

1113. SURVEY PLAN No 706527748
subdivides part of the land into
LOT 27 ON SP129988
Lodged at 08:54 on 15/04/2003

1114. SURVEY PLAN No 706527629
subdivides part of the land into
LOT 26 ON SP129987
Lodged at 08:03 on 15/04/2003

1115. SURVEY PLAN No 706527627
subdivides part of the land into
LOT 101 ON SP129986
Lodged at 08:00 on 15/04/2003

1116. SURVEY PLAN No 706527625
subdivides part of the land into
LOT 25 ON SP129985
Lodged at 07:55 on 15/04/2003

1117. SURVEY PLAN No 706527623
subdivides part of the land into
LOTS 21 AND 22 ON SP129984
Lodged at 07:52 on 15/04/2003

1118. SURVEY PLAN No 706527621
subdivides part of the land into
LOT 11 ON SP129983
Lodged at 07:46 on 15/04/2003

1119. SURVEY PLAN No 706538935
subdivides
PART OF LOT 1 ON CP825707 INTO
LOTS 72 AND 73 ON SP131862
Lodged at 12:21 on 17/04/2003

HISTORICAL STATE TENURE SEARCH

ENVIRONMENT AND RESOURCE MANAGEMENT, QUEENSLAND

Request No: 0
Search Date: 27/08/2009 12:18

Title Reference: 40008706
Date Created: 10/12/1996

ENCUMBRANCES

1120. SURVEY PLAN No 706538921
subdivides
PART OF LOT 1 ON CP825707 INTO
LOTS 70 AND 71 ON SP131861
Lodged at 12:19 on 17/04/2003

1121. SURVEY PLAN No 706538902
subdivides
PART OF LOT 1 ON CP825707 INTO
LOT 85 ON SP122311
Lodged at 12:18 on 17/04/2003

1122. SURVEY PLAN No 706538792
subdivides
PART OF LOT 1 ON CP825707 INTO
LOT 82 ON SP122310
Lodged at 12:07 on 17/04/2003

1123. SURVEY PLAN No 706538715
subdivides
PART OF LOT 1 ON CP825707 INTO
LOT 81 ON SP122309
Lodged at 11:59 on 17/04/2003

1124. SURVEY PLAN No 706538509
subdivides
PART OF LOT 1 ON CP825707 INTO
LOTS 72 AND 73 ON SP122308
Lodged at 11:39 on 17/04/2003

1125. SURVEY PLAN No 706538443
subdivides
PART OF LOT 1 ON CP825707 INTO
LOT 71 ON SP122307
Lodged at 11:31 on 17/04/2003

1126. SURVEY PLAN No 706538361
subdivides
PART OF LOT 1 ON CP825707 INTO
LOT 63 ON SP122306
Lodged at 11:22 on 17/04/2003

HISTORICAL STATE TENURE SEARCH

ENVIRONMENT AND RESOURCE MANAGEMENT, QUEENSLAND

Request No: 0
Search Date: 27/08/2009 12:18

Title Reference: 40008706
Date Created: 10/12/1996

ENCUMBRANCES

1127. SURVEY PLAN No 706537460
subdivides
PART OF LOT 1 ON CP825707 INTO
LOT 51 ON SP122305
Lodged at 10:03 on 17/04/2003

1128. SURVEY PLAN No 706537320
subdivides
PART OF LOT 1 ON CP825707 INTO
LOT 451 ON SP122304
Lodged at 09:53 on 17/04/2003

1129. SURVEY PLAN No 706513864
subdivides part of the land into
LOT 321 ON SP139282
Lodged at 12:08 on 09/04/2003

1130. SURVEY PLAN No 706513827
subdivides part of the land into
LOT 281 ON SP130190
Lodged at 12:01 on 09/04/2003

1131. SURVEY PLAN No 706513821
subdivides part of the land into
LOT 321 ON SP130185
Lodged at 12:00 on 09/04/2003

1132. SURVEY PLAN No 706513813
subdivides part of the land into
LOT 301 ON SP130184
Lodged at 11:59 on 09/04/2003

1133. SURVEY PLAN No 706513807
subdivides part of the land into
LOT 251 ON SP130182
Lodged at 11:58 on 09/04/2003

1134. SURVEY PLAN No 706518425
subdivides
PART OF LOT 1 ON CP825707 INTO
LOT 58 ON SP122535
Lodged at 13:39 on 10/04/2003

HISTORICAL STATE TENURE SEARCH

ENVIRONMENT AND RESOURCE MANAGEMENT, QUEENSLAND

Request No: 0
Search Date: 27/08/2009 12:18

Title Reference: 40008706
Date Created: 10/12/1996

ENCUMBRANCES

1135. SURVEY PLAN No 706518419
subdivides
PART OF LOT 1 ON CP825707 INTO
LOTS 12 AND 13 ON SP122236
Lodged at 13:38 on 10/04/2003

1136. SURVEY PLAN No 706518405
subdivides
PART OF LOT 1 ON CP825707 INTO
LOT 24 ON SP122235
Lodged at 13:34 on 10/04/2003

1137. SURVEY PLAN No 706518392
subdivides
PART OF LOT 1 ON CP825707 INTO
LOTS 17 AND 42 ON SP122234
Lodged at 13:32 on 10/04/2003

1138. SURVEY PLAN No 706518369
subdivides
PART OF LOT 1 ON CP825707 INTO
LOTS 58 AND 59 ON SP122233
Lodged at 13:25 on 10/04/2003

1139. SURVEY PLAN No 706518346
subdivides
PART OF LOT 1 ON CP825707 INTO
LOT 32 ON SP122232
Lodged at 13:24 on 10/04/2003

1140. SURVEY PLAN No 706517963
subdivides
PART OF LOT 1 ON CP825707 INTO
LOT 13 ON SP122231
Lodged at 12:19 on 10/04/2003

1141. SURVEY PLAN No 706517929
subdivides
PART OF LOT 1 ON CP825707 INTO
LOT 21 ON SP122230
Lodged at 12:12 on 10/04/2003

HISTORICAL STATE TENURE SEARCH

ENVIRONMENT AND RESOURCE MANAGEMENT, QUEENSLAND

Request No: 0
Search Date: 27/08/2009 12:18

Title Reference: 40008706
Date Created: 10/12/1996

ENCUMBRANCES

1142. SURVEY PLAN No 706517077
subdivides
PART OF LOT 1 ON CP825707 INTO
LOT 12 ON SP122229
Lodged at 10:49 on 10/04/2003

1143. SURVEY PLAN No 706516853
subdivides
PART OF LOT 1 ON CP825707 INTO
LOTS 11 TO 13 ON SP122228
Lodged at 10:26 on 10/04/2003

1144. SURVEY PLAN No 706536666
subdivides part of the land into
LOT 18 ON SP149635
Lodged at 07:50 on 17/04/2003

1145. SURVEY PLAN No 706536662
subdivides part of the land into
LOT 28 ON SP145674
Lodged at 07:46 on 17/04/2003

1146. SURVEY PLAN No 706536574
subdivides part of the land into
LOT 50 ON SP122536
Lodged at 16:41 on 16/04/2003

1147. SURVEY PLAN No 706536554
subdivides part of the land into
LOT 70 ON SP122450
Lodged at 16:34 on 16/04/2003

1148. SURVEY PLAN No 706536515
subdivides part of the land into
LOT 22 ON SP122245
Lodged at 16:27 on 16/04/2003

1149. SURVEY PLAN No 706536370
subdivides part of the land into
LOT 52 ON SP122227
Lodged at 16:04 on 16/04/2003

1150. SURVEY PLAN No 706536295
subdivides part of the land into
LOT 51 ON SP122226
Lodged at 15:55 on 16/04/2003

HISTORICAL STATE TENURE SEARCH

ENVIRONMENT AND RESOURCE MANAGEMENT, QUEENSLAND

Request No: 0
Search Date: 27/08/2009 12:18

Title Reference: 40008706
Date Created: 10/12/1996

ENCUMBRANCES

1151. SURVEY PLAN No 706536218
subdivides part of the land into
LOT 72 ON SP122225
Lodged at 15:46 on 16/04/2003

1152. SURVEY PLAN No 706535849
subdivides part of the land into
LOT 71 ON SP122224
Lodged at 15:00 on 16/04/2003

1153. SURVEY PLAN No 706535628
subdivides part of the land into
LOT 32 ON SP122223
Lodged at 14:34 on 16/04/2003

1154. SURVEY PLAN No 706535586
subdivides part of the land into
LOT 31 ON SP122222
Lodged at 14:30 on 16/04/2003

1155. SURVEY PLAN No 706535357
subdivides part of the land into
LOT 15 ON SP122221
Lodged at 14:09 on 16/04/2003

1156. SURVEY PLAN No 706533895
subdivides part of the land into
LOT 14 ON SP122220
Lodged at 11:27 on 16/04/2003

1157. SURVEY PLAN No 706533797
subdivides part of the land into
LOT 54 ON SP122219
Lodged at 11:20 on 16/04/2003

1158. SURVEY PLAN No 706533569
subdivides part of the land into
LOT 51 ON SP122218
Lodged at 10:56 on 16/04/2003

1159. SURVEY PLAN No 706532223
subdivides part of the land into
LOT 454 ON SP122217
Lodged at 08:56 on 16/04/2003

HISTORICAL STATE TENURE SEARCH

ENVIRONMENT AND RESOURCE MANAGEMENT, QUEENSLAND

Request No: 0
Search Date: 27/08/2009 12:18

Title Reference: 40008706
Date Created: 10/12/1996

ENCUMBRANCES

1160. SURVEY PLAN No 706532168
subdivides part of the land into
LOT 32 ON SP122215
Lodged at 08:46 on 16/04/2003

1161. SURVEY PLAN No 706532147
subdivides part of the land into
LOTS 31 AND 32 ON SP122214
Lodged at 08:44 on 16/04/2003

1162. SURVEY PLAN No 706532079
subdivides part of the land into
LOT 21 ON SP122213
Lodged at 07:59 on 16/04/2003

1163. SURVEY PLAN No 706532077
subdivides part of the land into
LOT 23 ON SP122212
Lodged at 07:51 on 16/04/2003

1164. SURVEY PLAN No 706568329
subdivides
PART OF LOT 1 ON CP825707 INTO
LOTS 191 AND 192 ON SP109394
Lodged at 15:15 on 01/05/2003

1165. SURVEY PLAN No 706568325
subdivides
PART OF LOT 1 ON CP825707 INTO
LOTS 151 AND 152 ON SP109393
Lodged at 15:15 on 01/05/2003

1166. SURVEY PLAN No 706568307
subdivides
PART OF LOT 1 ON CP825707 INTO
LOTS 91 AND 92 ON SP109392
Lodged at 15:14 on 01/05/2003

1167. SURVEY PLAN No 706568203
subdivides
PART OF LOT 1 ON CP825707 INTO
LOTS 21 AND 22 ON SP109390
Lodged at 15:06 on 01/05/2003

HISTORICAL STATE TENURE SEARCH

ENVIRONMENT AND RESOURCE MANAGEMENT, QUEENSLAND

Request No: 0
Search Date: 27/08/2009 12:18

Title Reference: 40008706
Date Created: 10/12/1996

ENCUMBRANCES

1168. SURVEY PLAN No 706568155
subdivides
PART OF LOT 1 ON CP825707 INTO
LOTS 151 TO 153 ON SP109389
Lodged at 15:01 on 01/05/2003

1169. SURVEY PLAN No 706571264
subdivides the land into
PART OF LOT 1 ON CP825707 INTO
LOT 81 ON SP129890
Lodged at 12:19 on 02/05/2003

1170. SURVEY PLAN No 706571227
subdivides
PART OF LOT 1 ON CP825707 INTO
LOT 212 ON SP109844
Lodged at 12:16 on 02/05/2003

1171. SURVEY PLAN No 706571135
subdivides
PART OF LOT 1 ON CP825707 INTO
LOT 181 ON SP109437
Lodged at 12:07 on 02/05/2003

1172. SURVEY PLAN No 706571130
subdivides
PART OF LOT 1 ON CP825707 INTO
LOTS 21 AND 22 ON SP109379
Lodged at 12:07 on 02/05/2003

1173. SURVEY PLAN No 706571120
subdivides
PART OF LOT 1 ON CP825707 INTO
LOT 30 ON SP109378
Lodged at 12:06 on 02/05/2003

1174. SURVEY PLAN No 706571111
subdivides
PART OF LOT 1 ON CP825707 INTO
LOT 31 ON SP109377
Lodged at 12:05 on 02/05/2003

HISTORICAL STATE TENURE SEARCH

ENVIRONMENT AND RESOURCE MANAGEMENT, QUEENSLAND

Request No: 0
Search Date: 27/08/2009 12:18

Title Reference: 40008706
Date Created: 10/12/1996

ENCUMBRANCES

1175. SURVEY PLAN No 706571066
subdivides
PART OF LOT 1 ON CP825707 INTO
LOTS 51 AND 52 ON SP109376
Lodged at 12:02 on 02/05/2003

1176. SURVEY PLAN No 706571031
subdivides
PART OF LOT 1 ON CP825707 INTO
LOT 71 ON SP109375
Lodged at 11:59 on 02/05/2003

1177. SURVEY PLAN No 706571020
subdivides
PART OF LOT 1 ON CP825707 INTO
LOT 61 ON SP109374
Lodged at 11:58 on 02/05/2003

1178. SURVEY PLAN No 706570973
subdivides
PART OF LOT 1 ON CP825707 INTO
LOT 53 ON SP109373
Lodged at 11:55 on 02/05/2003

1179. SURVEY PLAN No 706570959
subdivides
PART OF LOT 1 ON CP825707 INTO
LOTS 22 AND 23 ON SP109013
Lodged at 11:55 on 02/05/2003

1180. SURVEY PLAN No 706570947
subdivides
PART OF LOT 1 ON CP825707 INTO
LOTS 51 AND 52 ON SP109372
Lodged at 11:54 on 02/05/2003

1181. SURVEY PLAN No 706570889
subdivides
PART OF LOT 1 ON CP825707 INTO
LOT 41 ON SP109371
Lodged at 11:51 on 02/05/2003

HISTORICAL STATE TENURE SEARCH

ENVIRONMENT AND RESOURCE MANAGEMENT, QUEENSLAND

Request No: 0
Search Date: 27/08/2009 12:18

Title Reference: 40008706
Date Created: 10/12/1996

ENCUMBRANCES

1182. SURVEY PLAN No 706570851
subdivides
PART OF LOT 1 ON CP825707 INTO
LOT 34 ON SP109370
Lodged at 11:50 on 02/05/2003

1183. SURVEY PLAN No 706570829
subdivides
PART OF LOT 1 ON CP825707 INTO
LOTS 32 AND 33 ON SP109369
Lodged at 11:48 on 02/05/2003

1184. SURVEY PLAN No 706570815
subdivides
PART OF LOT 1 ON CP825707 INTO
LOTS 30 AND 31 ON SP109368
Lodged at 11:48 on 02/05/2003

1185. SURVEY PLAN No 706570795
subdivides
PART OF LOT 1 ON CP825707 INTO
LOT 29 ON SP109367
Lodged at 11:46 on 02/05/2003

1186. SURVEY PLAN No 706570706
subdivides
PART OF LOT 1 ON CP825707 INTO
LOT 28 ON SP109366
Lodged at 11:39 on 02/05/2003

1187. SURVEY PLAN No 706570647
subdivides
PART OF LOT 1 ON CP825707 INTO
LOT 23 ON SP109365
Lodged at 11:33 on 02/05/2003

1188. SURVEY PLAN No 706570555
subdivides
PART OF LOT 1 ON CP825707 INTO
LOTS 24 AND 25 ON SP109364
Lodged at 11:25 on 02/05/2003

HISTORICAL STATE TENURE SEARCH

ENVIRONMENT AND RESOURCE MANAGEMENT, QUEENSLAND

Request No: 0
Search Date: 27/08/2009 12:18

Title Reference: 40008706
Date Created: 10/12/1996

ENCUMBRANCES

1189. SURVEY PLAN No 706570538
subdivides
PART OF LOT 1 ON CP825707 INTO
LOTS 52 AND 53 ON SP109363
Lodged at 11:23 on 02/05/2003

1190. SURVEY PLAN No 706570483
subdivides
PART OF LOT 1 ON CP825707 INTO
LOT 71 ON SP109362
Lodged at 11:18 on 02/05/2003

1191. SURVEY PLAN No 706570467
subdivides
PART OF LOT 1 ON CP825707 INTO
LOTS 72 AND 73 ON SP109361
Lodged at 11:16 on 02/05/2003

1192. SURVEY PLAN No 706570437
subdivides
PART OF LOT 1 ON CP825707 INTO
LOTS 102 AND 103 ON SP109360
Lodged at 11:13 on 02/05/2003

1193. SURVEY PLAN No 706570410
subdivides
PART OF LOT 1 ON CP825707 INTO
LOT 141 ON SP109359
Lodged at 11:10 on 02/05/2003

1194. SURVEY PLAN No 706570377
subdivides
PART OF LOT 1 ON CP825707 INTO
LOTS 151 TO 152 ON SP109358
Lodged at 11:07 on 02/05/2003

1195. SURVEY PLAN No 706570362
subdivides
PART OF LOT 1 ON CP825707 INTO
LOTS 180 AND 181 ON SP109357
Lodged at 11:05 on 02/05/2003

HISTORICAL STATE TENURE SEARCH

ENVIRONMENT AND RESOURCE MANAGEMENT, QUEENSLAND

Request No: 0
Search Date: 27/08/2009 12:18

Title Reference: 40008706
Date Created: 10/12/1996

ENCUMBRANCES

1196. SURVEY PLAN No 706570326
subdivides
PART OF LOT 1 ON CP825707 INTO
LOTS 191 TO 193 ON SP109356
Lodged at 11:03 on 02/05/2003

1197. SURVEY PLAN No 706570312
subdivides
PART OF LOT 1 ON CP825707 INTO
LOT 211 ON SP109355
Lodged at 11:02 on 02/05/2003

1198. SURVEY PLAN No 706570286
subdivides
PART OF LOT 1 ON CP825707 INTO
LOTS 100 TO 102 ON SP109354
Lodged at 10:59 on 02/05/2003

1199. SURVEY PLAN No 706570241
subdivides
PART OF LOT 1 ON CP825707 INTO
LOT 102 ON SP109353
Lodged at 10:56 on 02/05/2003

1200. SURVEY PLAN No 706570220
subdivides
PART OF LOT 1 ON CP825707 INTO
LOTS 119 TO 121 ON SP109352
Lodged at 10:54 on 02/05/2003

1201. SURVEY PLAN No 706570002
subdivides
PART OF LOT 1 ON CP825707 INTO
LOTS 130 TO 133 ON SP109351
Lodged at 10:29 on 02/05/2003

1202. SURVEY PLAN No 706569988
subdivides
PART OF LOT 1 ON CP825707 INTO
LOTS 140 TO 142 ON SP109350
Lodged at 10:28 on 02/05/2003

HISTORICAL STATE TENURE SEARCH

ENVIRONMENT AND RESOURCE MANAGEMENT, QUEENSLAND

Request No: 0
Search Date: 27/08/2009 12:18

Title Reference: 40008706
Date Created: 10/12/1996

ENCUMBRANCES

1203. SURVEY PLAN No 706569963
subdivides
PART OF LOT 1 ON CP825707 INTO
LOTS 151 TO 153 ON SP109349
Lodged at 10:24 on 02/05/2003

1204. SURVEY PLAN No 706569923
subdivides
PART OF LOT 1 ON CP825707 INTO
LOTS 162 AND 163 ON SP109348
Lodged at 10:20 on 02/05/2003

1205. SURVEY PLAN No 706569915
subdivides
PART OF LOT 1 ON CP825707 INTO
LOT 173 ON SP109347
Lodged at 10:19 on 02/05/2003

1206. SURVEY PLAN No 706569907
subdivides
PART OF LOT 1 ON CP825707 INTO
LOTS 182 , 183 AND 191 ON SP109346
Lodged at 10:18 on 02/05/2003

1207. SURVEY PLAN No 706569900
subdivides
PART OF LOT 1 ON CP825707 INTO
LOTS 192 AND 193 ON SP109345
Lodged at 10:17 on 02/05/2003

1208. SURVEY PLAN No 706569890
subdivides
PART OF LOT 1 ON CP825707 INTO
LOTS 194 AND 195 ON SP109344
Lodged at 10:16 on 02/05/2003

1209. SURVEY PLAN No 706569859
subdivides
PART OF LOT 1 ON CP825707 INTO
LOT 211 ON SP109343
Lodged at 10:12 on 02/05/2003

HISTORICAL STATE TENURE SEARCH

ENVIRONMENT AND RESOURCE MANAGEMENT, QUEENSLAND

Request No: 0
Search Date: 27/08/2009 12:18

Title Reference: 40008706
Date Created: 10/12/1996

ENCUMBRANCES

1210. SURVEY PLAN No 706569843
subdivides
PART OF LOT 1 ON CP825707 INTO
LOTS 212 TO 215 ON SP108330
Lodged at 10:10 on 02/05/2003

1211. SURVEY PLAN No 706569833
subdivides
PART OF LOT 1 ON CP825707 INTO
LOTS 223 TO 225 ON SP108329
Lodged at 10:09 on 02/05/2003

1212. SURVEY PLAN No 706569817
subdivides
PART OF LOT 1 ON CP825707 INTO
LOT 231 ON SP108328
Lodged at 10:07 on 02/05/2003

1213. SURVEY PLAN No 706569747
subdivides
PART OF LOT 1 ON CP825707 INTO
LOTS 235 AND 236 ON SP108327
Lodged at 10:00 on 02/05/2003

1214. SURVEY PLAN No 706569702
subdivides
PART OF LOT 1 ON CP825707 INTO
LOTS 241 AND 242 ON SP108326
Lodged at 09:57 on 02/05/2003

1215. SURVEY PLAN No 706569679
subdivides
PART OF LOT 1 ON CP825707 INTO
LOT 261 ON SP108325
Lodged at 09:55 on 02/05/2003

1216. SURVEY PLAN No 706569669
subdivides
PART OF LOT 1 ON CP825707 INTO
LOTS 272 AND 273 ON SP108324
Lodged at 09:54 on 02/05/2003

HISTORICAL STATE TENURE SEARCH

ENVIRONMENT AND RESOURCE MANAGEMENT, QUEENSLAND

Request No: 0
Search Date: 27/08/2009 12:18

Title Reference: 40008706
Date Created: 10/12/1996

ENCUMBRANCES

1217. SURVEY PLAN No 706543773
subdivides
PART OF LOT 1 ON CP825707 INTO
LOTS 55 AND 56 ON SP140147
Lodged at 13:13 on 22/04/2003

1218. SURVEY PLAN No 706543764
subdivides
PART OF LOT 1 ON CP825707 INTO
LOT 218 ON SP140146
Lodged at 13:09 on 22/04/2003

1219. SURVEY PLAN No 706543763
subdivides
PART OF LOT 1 ON CP825707 INTO
LOT 214 ON SP140145
Lodged at 13:08 on 22/04/2003

1220. SURVEY PLAN No 706543747
subdivides
PART OF LOT 1 ON CP825707 INTO
LOT 22 ON SP112664
Lodged at 13:02 on 22/04/2003

1221. SURVEY PLAN No 706543461
subdivides
PART OF LOT 1 ON CP825707 INTO
LOT 58 ON SP112663
Lodged at 12:08 on 22/04/2003

1222. SURVEY PLAN No 706543450
subdivides
PART OF LOT 1 ON CP825707 INTO
LOT 226 ON SP112662
Lodged at 12:06 on 22/04/2003

1223. SURVEY PLAN No 706543404
subdivides
PART OF LOT 1 ON CP825707 INTO
LOT 210 ON SP112661
Lodged at 11:58 on 22/04/2003

HISTORICAL STATE TENURE SEARCH

ENVIRONMENT AND RESOURCE MANAGEMENT, QUEENSLAND

Request No: 0
Search Date: 27/08/2009 12:18

Title Reference: 40008706
Date Created: 10/12/1996

ENCUMBRANCES

1224. SURVEY PLAN No 706543383
subdivides
PART OF LOT 1 ON CP825707 INTO
LOTS 214 AND 215 ON SP112660
Lodged at 11:55 on 22/04/2003

1225. SURVEY PLAN No 706542531
subdivides
PART OF LOT 1 ON CP825707 INTO
LOTS 210 TO 212 ON SP112659
Lodged at 10:45 on 22/04/2003

1226. SURVEY PLAN No 706542513
subdivides
PART OF LOT 1 ON CP825707 INTO
LOTS 202 AND 203 ON SP112658
Lodged at 10:44 on 22/04/2003

1227. SURVEY PLAN No 706542113
subdivides
PART OF LOT 1 ON CP825707 INTO
LOTS 21 ON 22 ON SP112657
Lodged at 10:06 on 22/04/2003

1228. SURVEY PLAN No 706542094
subdivides
PART OF LOT 1 ON CP825707 INTO
LOT 20 ON SP112656
Lodged at 10:03 on 22/04/2003

1229. SURVEY PLAN No 706565212
subdivides
PART OF LOT 1 ON CP825707 INTO
LOT 51 ON SP122033
Lodged at 08:53 on 01/05/2003

1230. SURVEY PLAN No 706565206
subdivides
PART OF LOT 1 ON CP825707 INTO
LOTS 49 AND 50 ON SP122032
Lodged at 08:50 on 01/05/2003

HISTORICAL STATE TENURE SEARCH

ENVIRONMENT AND RESOURCE MANAGEMENT, QUEENSLAND

Request No: 0
Search Date: 27/08/2009 12:18

Title Reference: 40008706
Date Created: 10/12/1996

ENCUMBRANCES

1231. SURVEY PLAN No 706565201
subdivides
PART OF LOT 1 ON CP825707 INTO
LOT 46 ON SP122030
Lodged at 08:47 on 01/05/2003

1232. SURVEY PLAN No 706565197
subdivides
PART OF LOT 1 ON CP825707 INTO
LOT 45 ON SP122029
Lodged at 08:46 on 01/05/2003

1233. SURVEY PLAN No 706565185
subdivides
PART OF LOT 1 ON CP825707 INTO
LOT 44 ON SP122028
Lodged at 08:43 on 01/05/2003

1234. SURVEY PLAN No 706565184
subdivides
PART OF LOT 1 ON CP825707 INTO
LOT 43 ON SP122027
Lodged at 08:42 on 01/05/2003

1235. SURVEY PLAN No 706545917
subdivides
PART OF LOT 1 ON CP825707 INTO
LOTS 7 AND 8 ON SP129452
Lodged at 09:16 on 23/04/2003

1236. SURVEY PLAN No 706545895
subdivides
PART OF LOT 1 ON CP825707 INTO
LOT 2 ON SP122457
Lodged at 09:13 on 23/04/2003

1237. SURVEY PLAN No 706545886
subdivides
PART OF LOT 1 ON CP825707 INTO
LOT 23 ON SP122209
Lodged at 09:12 on 23/04/2003

HISTORICAL STATE TENURE SEARCH

ENVIRONMENT AND RESOURCE MANAGEMENT, QUEENSLAND

Request No: 0
Search Date: 27/08/2009 12:18

Title Reference: 40008706
Date Created: 10/12/1996

ENCUMBRANCES

1238. SURVEY PLAN No 706545845
subdivides
PART OF LOT 1 ON CP825707 INTO
LOT 22 ON SP122208
Lodged at 09:06 on 23/04/2003

1239. SURVEY PLAN No 706545832
subdivides
PART OF LOT 1 ON CP825707 INTO
LOT 101 ON SP122207
Lodged at 09:04 on 23/04/2003

1240. SURVEY PLAN No 706545754
subdivides
PART OF LOT 1 ON CP825707 INTO
LOT 32 ON SP122206
Lodged at 08:50 on 23/04/2003

1241. SURVEY PLAN No 706545740
subdivides
PART OF LOT 1 ON CP825707 INTO
LOT 78 ON SP122205
Lodged at 08:47 on 23/04/2003

1242. SURVEY PLAN No 706545721
subdivides
PART OF LOT 1 ON CP825707 INTO
LOT 122 ON SP122203
Lodged at 08:43 on 23/04/2003

1243. SURVEY PLAN No 706545714
subdivides
PART OF LOT 1 ON CP825707 INTO
LOT 116 ON SP122203
Lodged at 08:42 on 23/04/2003

1244. SURVEY PLAN No 706545681
subdivides
PART OF LOT 1 ON CP825707 INTO
LOT 103 ON SP122202
Lodged at 08:36 on 23/04/2003

HISTORICAL STATE TENURE SEARCH

ENVIRONMENT AND RESOURCE MANAGEMENT, QUEENSLAND

Request No: 0
Search Date: 27/08/2009 12:18

Title Reference: 40008706
Date Created: 10/12/1996

ENCUMBRANCES

1245. SURVEY PLAN No 706545637
subdivides
PART OF LOT 1 ON CP825707 INTO
LOT 107 ON SP122201
Lodged at 08:23 on 23/04/2003

1246. SURVEY PLAN No 706545631
subdivides
PART OF LOT 1 ON CP825707 INTO
LOT 21 ON SP122200
Lodged at 08:19 on 23/04/2003

1247. SURVEY PLAN No 706545626
subdivides
PART OF LOT 1 ON CP825707 INTO
LOT 101 ON SP122199
Lodged at 08:16 on 23/04/2003

1248. SURVEY PLAN No 706545623
subdivides
PART OF LOT 1 ON CP825707 INTO
LOT 102 ON SP122198
Lodged at 08:13 on 23/04/2003

1249. SURVEY PLAN No 706545621
subdivides
PART OF LOT 1 ON CP825707 INTO
LOT 92 ON SP122197
Lodged at 08:09 on 23/04/2003

1250. SURVEY PLAN No 706545617
subdivides the land into
PART OF LOT 1 ON CP825707 INTO
LOT 82 ON SP122196
Lodged at 08:05 on 23/04/2003

1251. SURVEY PLAN No 706545611
subdivides
PART OF LOT 1 ON CP825707 INTO
LOT 63 ON SP122194
Lodged at 08:02 on 23/04/2003

HISTORICAL STATE TENURE SEARCH

ENVIRONMENT AND RESOURCE MANAGEMENT, QUEENSLAND

Request No: 0
Search Date: 27/08/2009 12:18

Title Reference: 40008706
Date Created: 10/12/1996

ENCUMBRANCES

1252. SURVEY PLAN No 706545609
subdivides
PART OF LOT 1 ON CP825707 INTO
LOT 63 ON SP122194
Lodged at 07:56 on 23/04/2003

1253. SURVEY PLAN No 706545607
subdivides
PART OF LOT 1 ON CP825707 INTO
LOTS 9 AND 10 ON SP129453
Lodged at 07:55 on 23/04/2003

1254. SURVEY PLAN No 706545605
subdivides
PART OF LOT 1 ON CP825707 INTO
LOT 61 ON SP122193
Lodged at 07:48 on 23/04/2003

1255. SURVEY PLAN No 706545603
subdivides
PART OF LOT 1 ON CP825707 INTO
LOT 51 ON SP122192
Lodged at 07:42 on 23/04/2003

1256. SURVEY PLAN No 706545601
subdivides
PART OF LOT 1 ON CP825707 INTO
LOT 12 ON SP122191
Lodged at 07:33 on 23/04/2003

1257. SURVEY PLAN No 706512943
subdivides
PART OF LOT 1 ON CP825707 INTO
LOTS 142 AND 143 ON SP139284
Lodged at 10:15 on 09/04/2003

1258. SURVEY PLAN No 706512925
subdivides
PART OF LOT 1 ON CP825707 INTO
LOT 91 ON CP909422
Lodged at 10:13 on 09/04/2003

HISTORICAL STATE TENURE SEARCH

ENVIRONMENT AND RESOURCE MANAGEMENT, QUEENSLAND

Request No: 0
Search Date: 27/08/2009 12:18

Title Reference: 40008706
Date Created: 10/12/1996

ENCUMBRANCES

1259. SURVEY PLAN No 706512915
subdivides
PART OF LOT 1 ON CP825707 INTO
LOT 137 ON CP827169
Lodged at 10:12 on 09/04/2003

1260. SURVEY PLAN No 706512884
subdivides
PART OF LOT 1 ON CP825707 INTO
LOT 153 ON CP827071
Lodged at 10:10 on 09/04/2003

1261. SURVEY PLAN No 706512877
subdivides
PART OF LOT 1 ON CP825707 INTO
LOT 152 ON CP827070
Lodged at 10:09 on 09/04/2003

1262. SURVEY PLAN No 706512826
subdivides
PART OF LOT 1 ON CP825707 INTO
LOT 141 ON CP827069
Lodged at 10:06 on 09/04/2003

1263. SURVEY PLAN No 706512721
subdivides
PART OF LOT 1 ON CP825707 INTO
LOT 134 ON CP827068
Lodged at 09:57 on 09/04/2003

1264. SURVEY PLAN No 706512699
subdivides
PART OF LOT 1 ON CP825707 INTO
LOT 131 ON CP827067
Lodged at 09:56 on 09/04/2003

1265. SURVEY PLAN No 706512587
subdivides
PART OF LOT 1 ON CP825707 INTO
LOT 132 ON CP827066
Lodged at 09:46 on 09/04/2003

HISTORICAL STATE TENURE SEARCH

ENVIRONMENT AND RESOURCE MANAGEMENT, QUEENSLAND

Request No: 0
Search Date: 27/08/2009 12:18

Title Reference: 40008706
Date Created: 10/12/1996

ENCUMBRANCES

1266. SURVEY PLAN No 706512560
subdivides
PART OF LOT 1 ON CP825707 INTO
LOT 133 ON CP827065
Lodged at 09:43 on 09/04/2003

1267. SURVEY PLAN No 706512549
subdivides
LOTS 121 AND 122 ON CP827064
Lodged at 09:42 on 09/04/2003

1268. SURVEY PLAN No 706512521
subdivides
PART OF LOT 1 ON CP825707 INTO
LOT 111 ON CP827063
Lodged at 09:41 on 09/04/2003

1269. SURVEY PLAN No 706512507
subdivides
PART OF LOT 1 ON CP825707 INTO
LOT 101 ON CP827062
Lodged at 09:40 on 09/04/2003

1270. SURVEY PLAN No 706512478
subdivides
PART OF LOT 1 ON CP825707 INTO
LOT 93 ON CP827061
Lodged at 09:38 on 09/04/2003

1271. SURVEY PLAN No 706512379
subdivides
PART OF LOT 1 ON CP825707 INTO
LOTS 92 AND 93 ON CP827060
Lodged at 09:29 on 09/04/2003

1272. SURVEY PLAN No 706512360
subdivides
PART OF LOT 1 ON CP825707 INTO
LOT 71 ON CP827059
Lodged at 09:28 on 09/04/2003

1273. SURVEY PLAN No 706512306
subdivides
PART OF LOT 1 ON CP825707 INTO
LOT 62 ON CP827058
Lodged at 09:24 on 09/04/2003

HISTORICAL STATE TENURE SEARCH

ENVIRONMENT AND RESOURCE MANAGEMENT, QUEENSLAND

Request No: 0
Search Date: 27/08/2009 12:18

Title Reference: 40008706
Date Created: 10/12/1996

ENCUMBRANCES

1274. SURVEY PLAN No 706512276
subdivides
PART OF LOT 1 ON CP825707 INTO
LOT 61 ON CP827057
Lodged at 09:21 on 09/04/2003

1275. SURVEY PLAN No 706512249
subdivides
PART OF LOT 1 ON CP825707 INTO
LOT 3 ON CP827039
Lodged at 09:19 on 09/04/2003

1276. SURVEY PLAN No 706545284
subdivides
PART OF LOT 1 ON CP825707 INTO
LOT 171 ON SP117108
Lodged at 16:02 on 22/04/2003

1277. SURVEY PLAN No 706545275
subdivides
PART OF LOT 1 ON CP825707 INTO
LOTS 151 TO 153 ON SP117107
Lodged at 16:01 on 22/04/2003

1278. SURVEY PLAN No 706545253
subdivides
PART OF LOT 1 ON CP825707 INTO
LOT 141 ON SP117106
Lodged at 15:59 on 22/04/2003

1279. SURVEY PLAN No 706544628
subdivides
PART OF LOT 1 ON CP825707 INTO
LOTS 131 AND 132 ON SP117105
Lodged at 15:04 on 22/04/2003

1280. SURVEY PLAN No 706544586
subdivides
PART OF LOT 1 ON CP825707 INTO
LOTS 111 AND 112 ON SP117104
Lodged at 15:02 on 22/04/2003

HISTORICAL STATE TENURE SEARCH

ENVIRONMENT AND RESOURCE MANAGEMENT, QUEENSLAND

Request No: 0
Search Date: 27/08/2009 12:18

Title Reference: 40008706
Date Created: 10/12/1996

ENCUMBRANCES

1281. SURVEY PLAN No 706544573
subdivides
PART OF LOT 1 ON CP825707 INTO
LOT 91 ON SP117103
Lodged at 15:01 on 22/04/2003

1282. SURVEY PLAN No 706544543
subdivides
PART OF LOT 1 ON CP825707 INTO
LOT 81 ON SP117102
Lodged at 14:57 on 22/04/2003

1283. SURVEY PLAN No 706544455
subdivides
PART OF LOT 1 ON CP825707 INTO
LOTS 62 AND 63 ON SP117101
Lodged at 14:46 on 22/04/2003

1284. SURVEY PLAN No 706544427
subdivides
PART OF LOT 1 ON CP825707 INTO
LOTS 63 AND 64 ON SP117100
Lodged at 14:44 on 22/04/2003

1285. SURVEY PLAN No 706544421
subdivides
PART OF LOT 1 ON CP825707 INTO
LOTS 51 AND 52 ON SP117099
Lodged at 14:43 on 22/04/2003

1286. SURVEY PLAN No 706544416
subdivides
PART OF LOT 1 ON CP825707 INTO
LOTS 53 AND 54 ON SP117098
Lodged at 14:42 on 22/04/2003

1287. SURVEY PLAN No 706516267
subdivides
PART OF LOT 1 ON CP825707 INTO
LOT 81 ON SP130181
Lodged at 09:15 on 10/04/2003

HISTORICAL STATE TENURE SEARCH

ENVIRONMENT AND RESOURCE MANAGEMENT, QUEENSLAND

Request No: 0
Search Date: 27/08/2009 12:18

Title Reference: 40008706
Date Created: 10/12/1996

ENCUMBRANCES

1288. SURVEY PLAN No 706516239
subdivides
PART OF LOT 1 ON CP825707 INTO
LOT 161 ON SP122437
Lodged at 09:09 on 10/04/2003

1289. SURVEY PLAN No 706516234
subdivides
PART OF LOT 1 ON CP825707 INTO
LOT 143 ON SP122436
Lodged at 09:08 on 10/04/2003

1290. SURVEY PLAN No 706516229
subdivides
PART OF LOT 1 ON CP825707 INTO
LOT 141 ON SP122435
Lodged at 09:07 on 10/04/2003

1291. SURVEY PLAN No 706516224
subdivides
PART OF LOT 1 ON CP825707 INTO
LOT 121 ON SP122434
Lodged at 09:06 on 10/04/2003

1292. SURVEY PLAN No 706516220
subdivides
PART OF LOT 1 ON CP825707 INTO
LOT 111 ON SP122433
Lodged at 09:05 on 10/04/2003

1293. SURVEY PLAN No 706516216
subdivides
PART OF LOT 1 ON CP825707 INTO
LOT 102 ON SP122432
Lodged at 09:04 on 10/04/2003

1294. SURVEY PLAN No 706516204
subdivides
PART OF LOT 1 ON CP825707 INTO
LOT 101 ON SP122431
Lodged at 09:01 on 10/04/2003

HISTORICAL STATE TENURE SEARCH

ENVIRONMENT AND RESOURCE MANAGEMENT, QUEENSLAND

Request No: 0
Search Date: 27/08/2009 12:18

Title Reference: 40008706
Date Created: 10/12/1996

ENCUMBRANCES

1295. SURVEY PLAN No 706516198
subdivides
PART OF LOT 1 ON CP825707 INTO
LOTS 91 TO 94 ON SP122430
Lodged at 09:00 on 10/04/2003

1296. SURVEY PLAN No 706516193
subdivides
PART OF LOT 1 ON CP825707 INTO
LOT 82 ON SP122429
Lodged at 08:59 on 10/04/2003

1297. SURVEY PLAN No 706516186
subdivides
PART OF LOT 1 ON CP825707 INTO
LOT 81 ON SP122428
Lodged at 08:57 on 10/04/2003

1298. SURVEY PLAN No 706516150
subdivides
PART OF LOT 1 ON CP825707 INTO
LOTS 71 AND 72 ON SP122427
Lodged at 08:50 on 10/04/2003

1299. SURVEY PLAN No 706516143
subdivides
PART OF LOT 1 ON CP825707 INTO
LOTS 61 AND 62 ON SP122426
Lodged at 08:49 on 10/04/2003

1300. SURVEY PLAN No 706516119
subdivides
PART OF LOT 1 ON CP825707 INTO
LOT 51 ON SP122425
Lodged at 08:43 on 10/04/2003

1301. SURVEY PLAN No 706516101
subdivides
PART OF LOT 1 ON CP825707 INTO
LOT 42 ON SP122424
Lodged at 08:40 on 10/04/2003

HISTORICAL STATE TENURE SEARCH

ENVIRONMENT AND RESOURCE MANAGEMENT, QUEENSLAND

Request No: 0
Search Date: 27/08/2009 12:18

Title Reference: 40008706
Date Created: 10/12/1996

ENCUMBRANCES

1302. SURVEY PLAN No 706516087
subdivides
PART OF LOT 1 ON CP825707 INTO
LOT 41 ON SP122423
Lodged at 08:35 on 10/04/2003

1303. SURVEY PLAN No 706516072
subdivides
PART OF LOT 1 ON CP825707 INTO
LOT 33 ON SP122422
Lodged at 08:29 on 10/04/2003

1304. SURVEY PLAN No 706516069
subdivides
PART OF LOT 1 ON CP825707 INTO
LOTS 31 AND 32 ON SP122421
Lodged at 08:28 on 10/04/2003

1305. SURVEY PLAN No 706516065
subdivides
PART OF LOT 1 ON CP825707 INTO
LOTS 11 AND 12 ON SP122420
Lodged at 08:27 on 10/04/2003

1306. SURVEY PLAN No 706516059
subdivides
PART OF LOT 1 ON CP825707 INTO
LOT 14 ON SP122419
Lodged at 08:25 on 10/04/2003

1307. SURVEY PLAN No 706516054
subdivides
PART OF LOT 1 ON CP825707 INTO
LOT 61 ON SP122418
Lodged at 08:19 on 10/04/2003

1308. SURVEY PLAN No 706516049
subdivides
PART OF LOT 1 ON CP825707 INTO
LOTS 75 AND 76 ON SP122417
Lodged at 07:42 on 10/04/2003

HISTORICAL STATE TENURE SEARCH

ENVIRONMENT AND RESOURCE MANAGEMENT, QUEENSLAND

Request No: 0
Search Date: 27/08/2009 12:18

Title Reference: 40008706
Date Created: 10/12/1996

ENCUMBRANCES

1309. SURVEY PLAN No 706516047
subdivides
PART OF LOT 1 ON CP825707 INTO
LOTS 73 AND 74 ON SP122416
Lodged at 07:40 on 10/04/2003

1310. SURVEY PLAN No 706515902
subdivides
PART OF LOT 1 ON CP825707 INTO
LOTS 71 AND 72 ON SP122415
Lodged at 16:48 on 09/04/2003

1311. SURVEY PLAN No 706515886
subdivides
PART OF LOT 1 ON CP825707 INTO
LOTS 61 AND 62 ON SP122414
Lodged at 16:48 on 09/04/2003

1312. SURVEY PLAN No 706515884
subdivides
PART OF LOT 1 ON CP825707 INTO
LOT 52 ON SP122413
Lodged at 16:47 on 09/04/2003

1313. SURVEY PLAN No 706515880
subdivides
PART OF LOT 1 ON CP825707 INTO
LOT 51 ON SP122412
Lodged at 16:45 on 09/04/2003

1314. SURVEY PLAN No 706515878
subdivides
PART OF LOT 1 ON CP825707 INTO
LOTS 21 TO 23 ON SP122411
Lodged at 16:45 on 09/04/2003

1315. SURVEY PLAN No 706515873
subdivides
PART OF LOT 1 ON CP825707 INTO
LOT 14 ON SP122410
Lodged at 16:43 on 09/04/2003

HISTORICAL STATE TENURE SEARCH

ENVIRONMENT AND RESOURCE MANAGEMENT, QUEENSLAND

Request No: 0
Search Date: 27/08/2009 12:18

Title Reference: 40008706
Date Created: 10/12/1996

ENCUMBRANCES

1316. SURVEY PLAN No 706515853
subdivides
PART OF LOT 1 ON CP825707 INTO
LOT 13 ON SP122409
Lodged at 16:41 on 09/04/2003

1317. SURVEY PLAN No 706515813
subdivides
PART OF LOT 1 ON CP825707 INTO
LOT 134 ON SP122408
Lodged at 16:36 on 09/04/2003

1318. SURVEY PLAN No 706515724
subdivides
PART OF LOT 1 ON CP825707 INTO
LOTS 131 AND 132 ON SP122407
Lodged at 16:27 on 09/04/2003

1319. SURVEY PLAN No 706515694
subdivides
PART OF LOT 1 ON CP825707 INTO
LOT 121 ON SP122406
Lodged at 16:25 on 09/04/2003

1320. SURVEY PLAN No 706515622
subdivides
PART OF LOT 1 ON CP825707 INTO
LOT 111 ON SP122405
Lodged at 16:18 on 09/04/2003

1321. SURVEY PLAN No 706515615
subdivides
PART OF LOT 1 ON CP825707 INTO
LOT 101 ON SP122404
Lodged at 16:16 on 09/04/2003

1322. SURVEY PLAN No 706515595
subdivides
PART OF LOT 1 ON CP825707 INTO
LOT 91 ON SP122403
Lodged at 16:15 on 09/04/2003

HISTORICAL STATE TENURE SEARCH

ENVIRONMENT AND RESOURCE MANAGEMENT, QUEENSLAND

Request No: 0
Search Date: 27/08/2009 12:18

Title Reference: 40008706
Date Created: 10/12/1996

ENCUMBRANCES

1323. SURVEY PLAN No 706515579
subdivides
PART OF LOT 1 ON CP825707 INTO
LOTS 71 AND 81 ON SP122402
Lodged at 16:13 on 09/04/2003

1324. SURVEY PLAN No 706515561
subdivides
PART OF LOT 1 ON CP825707 INTO
LOT 55 ON SP122401
Lodged at 16:12 on 09/04/2003

1325. SURVEY PLAN No 706515541
subdivides
PART OF LOT 1 ON CP825707 INTO
LOT 41 ON SP122400
Lodged at 16:10 on 09/04/2003

1326. SURVEY PLAN No 706515533
subdivides
PART OF LOT 1 ON CP825707 INTO
LOT 38 ON SP122399
Lodged at 16:09 on 09/04/2003

1327. SURVEY PLAN No 706515523
subdivides
PART OF LOT 1 ON CP825707 INTO
LOTS 35 AND 36 ON SP122398
Lodged at 16:09 on 09/04/2003

1328. SURVEY PLAN No 706515322
subdivides
PART OF LOT 1 ON CP825707 INTO
LOTS 33 AND 34 ON SP122397
Lodged at 15:57 on 09/04/2003

1329. SURVEY PLAN No 706515310
subdivides
PART OF LOT 1 ON CP825707 INTO
LOTS 31 AND 32 ON SP122396
Lodged at 15:56 on 09/04/2003

HISTORICAL STATE TENURE SEARCH

ENVIRONMENT AND RESOURCE MANAGEMENT, QUEENSLAND

Request No: 0
Search Date: 27/08/2009 12:18

Title Reference: 40008706
Date Created: 10/12/1996

ENCUMBRANCES

1330. SURVEY PLAN No 706515292
subdivides
PART OF LOT 1 ON CP825707 INTO
LOTS 22 AND 23 ON SP122395
Lodged at 15:55 on 09/04/2003

1331. SURVEY PLAN No 706515256
subdivides
PART OF LOT 1 ON CP825707 INTO
LOT 15 ON SP122393
Lodged at 15:53 on 09/04/2003

1332. SURVEY PLAN No 706515244
subdivides
PART OF LOT 1 ON CP825707 INTO
LOT 14 ON SP122392
Lodged at 15:53 on 09/04/2003

1333. SURVEY PLAN No 706515223
subdivides
LOTS 16 AND 17 ON SP122391
Lodged at 15:51 on 09/04/2003

1334. SURVEY PLAN No 706515210
subdivides
PART OF LOT 1 ON CP825707 INTO
LOT112 ON SP122390
Lodged at 15:50 on 09/04/2003

1335. SURVEY PLAN No 706515178
subdivides
PART OF LOT 1 ON CP825707 INTO
LOT 111 ON SP122389
Lodged at 15:47 on 09/04/2003

1336. SURVEY PLAN No 706515143
subdivides
PART OF LOT 1 ON CP825707 INTO
LOTS 101 AND 102 ON SP122388
Lodged at 15:45 on 09/04/2003

1337. SURVEY PLAN No 706514771
subdivides
PART OF LOT 1 ON CP825707 INTO
LOTS 92, 93 AND 96 ON SP122387
Lodged at 15:03 on 09/04/2003

HISTORICAL STATE TENURE SEARCH

ENVIRONMENT AND RESOURCE MANAGEMENT, QUEENSLAND

Request No: 0
Search Date: 27/08/2009 12:18

Title Reference: 40008706
Date Created: 10/12/1996

ENCUMBRANCES

1338. SURVEY PLAN No 706514637
subdivides
PART OF LOT 1 ON CP825707 INTO
LOTS 84 AND 85 ON SP122386
Lodged at 14:48 on 09/04/2003

1339. SURVEY PLAN No 706514625
subdivides
PART OF LOT 1 ON CP825707 INTO
LOT 82 ON SP122385
Lodged at 14:47 on 09/04/2003

1340. SURVEY PLAN No 706514614
subdivides
PART OF LOT 1 ON CP825707 INTO
LOTS 64 TO 67 ON SP122384
Lodged at 14:45 on 09/04/2003

1341. SURVEY PLAN No 706514591
subdivides
PART OF LOT 1 ON CP825707 INTO
LOTS 62 AND 63 ON SP122383
Lodged at 14:43 on 09/04/2003

1342. SURVEY PLAN No 706514586
subdivides
PART OF LOT 1 ON CP825707 INTO
LOT 61 ON SP122382
Lodged at 14:42 on 09/04/2003

1343. SURVEY PLAN No 706514579
subdivides
PART OF LOT 1 ON CP825707 INTO
LOT 53 ON SP122381
Lodged at 14:41 on 09/04/2003

1344. SURVEY PLAN No 706514327
subdivides
PART OF LOT 1 ON CP825707 INTO
LOTS 51 AND 52 ON SP122380
Lodged at 14:10 on 09/04/2003

HISTORICAL STATE TENURE SEARCH

ENVIRONMENT AND RESOURCE MANAGEMENT, QUEENSLAND

Request No: 0
Search Date: 27/08/2009 12:18

Title Reference: 40008706
Date Created: 10/12/1996

ENCUMBRANCES

1345. SURVEY PLAN No 706514321
subdivides
PART OF LOT 1 ON CP825707 INTO
LOTS 91 AND 92 ON SP122295
Lodged at 14:10 on 09/04/2003

1346. SURVEY PLAN No 706512051
subdivides
PART OF LOT 1 ON CP825707 INTO
LOT 6 ON SP138490
Lodged at 08:59 on 09/04/2003

1347. SURVEY PLAN No 706512034
subdivides
PART OF LOT 1 ON CP825707 INTO
LOTS 159 TO 161 ON SP116396
Lodged at 08:57 on 09/04/2003

1348. SURVEY PLAN No 706511983
subdivides
PART OF LOT 1 ON CP825707 INTO
LOT 121 ON SP116394
Lodged at 08:51 on 09/04/2003

1349. SURVEY PLAN No 706511910
subdivides
PART OF LOT 1 ON CP825707 INTO
LOT 91 ON SP116393
Lodged at 08:37 on 09/04/2003

1350. SURVEY PLAN No 706511908
subdivides
PART OF LOT 1 ON CP825707 INTO
LOTS 60 AND 61 ON SP116392
Lodged at 08:36 on 09/04/2003

1351. SURVEY PLAN No 706511887
subdivides
PART OF LOT 1 ON CP825707 INTO
LOTS 29 TO 31 ON SP116391
Lodged at 08:17 on 09/04/2003

HISTORICAL STATE TENURE SEARCH

ENVIRONMENT AND RESOURCE MANAGEMENT, QUEENSLAND

Request No: 0
Search Date: 27/08/2009 12:18

Title Reference: 40008706
Date Created: 10/12/1996

ENCUMBRANCES

1352. SURVEY PLAN No 706506761
subdividing part of
LOT 1 on CP825707
into
LOT 26 ON SP139285
Lodged at 16:00 on 07/04/2003

1353. SURVEY PLAN No 706507280
subdivides
PART OF LOT 1 ON CP825707 INTO
LOT 10 ON SP121745
Lodged at 08:13 on 08/04/2003

1354. SURVEY PLAN No 706507279
subdivides
PART OF LOT 1 ON CP825707 INTO
LOTS 381 TO 386 ON SP121744
Lodged at 08:12 on 08/04/2003

1355. SURVEY PLAN No 706507278
subdivides
PART OF LOT 1 ON CP825707 INTO
LOT 20 ON SP121410
Lodged at 08:10 on 08/04/2003

1356. SURVEY PLAN No 706507274
subdivides
PART OF LOT 1 ON CP825707 INTO
LOT 591 ON SP117148
Lodged at 08:06 on 08/04/2003

1357. SURVEY PLAN No 706507273
subdivides
PART OF LOT 1 ON CP825707 INTO
LOT 571 ON SP117471
Lodged at 08:05 on 08/04/2003

1358. SURVEY PLAN No 706507270
subdivides
PART OF LOT 1 ON CP825707 INTO
LOT 552 ON SP117146
Lodged at 08:04 on 08/04/2003

HISTORICAL STATE TENURE SEARCH

ENVIRONMENT AND RESOURCE MANAGEMENT, QUEENSLAND

Request No: 0
Search Date: 27/08/2009 12:18

Title Reference: 40008706
Date Created: 10/12/1996

ENCUMBRANCES

1359. SURVEY PLAN No 706507268
subdivides
PART OF LOT 1 ON CP825707 INTO
LOTS 531 AND 532 ON SP117145
Lodged at 08:01 on 08/04/2003

1360. SURVEY PLAN No 706507265
subdivides
PART OF LOT 1 ON CP825707 INTO
LOT 521 ON SP117144
Lodged at 07:59 on 08/04/2003

1361. SURVEY PLAN No 706507264
subdivides
PART OF LOT 1 ON CP825707 INTO
LOTS 511 AND 512 ON SP117143
Lodged at 07:59 on 08/04/2003

1362. SURVEY PLAN No 706507262
subdivides
PART OF LOT 1 ON CP825707 INTO
LOT 492 ON SP117142
Lodged at 07:56 on 08/04/2003

1363. SURVEY PLAN No 706507261
subdivides
PART OF LOT 1 ON CP825707 INTO
LOTS 481 AND 491 ON SP117141
Lodged at 07:55 on 08/04/2003

1364. SURVEY PLAN No 706507259
subdivides
PART OF LOT 1 ON CP825707 INTO
LOTS 471 AND 472 ON SP117140
Lodged at 07:53 on 08/04/2003

1365. SURVEY PLAN No 706507258
subdivides
PART OF LOT 1 ON CP825707 INTO
LOT 461 ON SP117139
Lodged at 07:53 on 08/04/2003

HISTORICAL STATE TENURE SEARCH

ENVIRONMENT AND RESOURCE MANAGEMENT, QUEENSLAND

Request No: 0
Search Date: 27/08/2009 12:18

Title Reference: 40008706
Date Created: 10/12/1996

ENCUMBRANCES

1366. SURVEY PLAN No 706507255
subdivides
PART OF LOT 1 ON CP825707 INTO
LOTS 451 AND 452 ON SP117138
Lodged at 07:52 on 08/04/2003

1367. SURVEY PLAN No 706507001
subdivides
PART OF LOT 1 ON CP825707 INTO
LOT 431 ON SP117137
Lodged at 16:28 on 07/04/2003

1368. SURVEY PLAN No 706506999
subdivides
PART OF LOT 1 ON CP825707 INTO
LOT 421 ON SP117136
Lodged at 16:28 on 07/04/2003

1369. SURVEY PLAN No 706506998
subdivides
PART OF LOT 1 ON CP825707 INTO
LOT 391 ON SP117135
Lodged at 16:27 on 07/04/2003

1370. SURVEY PLAN No 706506978
subdivides
PART OF LOT 1 ON CP825707 INTO
LOT 382 ON SP117134
Lodged at 16:26 on 07/04/2003

1371. SURVEY PLAN No 706506958
subdivides
PART OF LOT 1 ON CP825707 INTO
LOTS 361 AND 362 ON SP117133
Lodged at 16:25 on 07/04/2003

1372. CORRECTION No 706510644

Lodged at 15:09 on 08/04/2003

1373. SURVEY PLAN No 706506455
subdivides
PART OF LOT 1 ON CP825707 INTO
LOT 561 ON SP122049
Lodged at 15:24 on 07/04/2003

HISTORICAL STATE TENURE SEARCH

ENVIRONMENT AND RESOURCE MANAGEMENT, QUEENSLAND

Request No: 0
Search Date: 27/08/2009 12:18

Title Reference: 40008706
Date Created: 10/12/1996

ENCUMBRANCES

1374. SURVEY PLAN No 706506451
subdivides
PART OF LOT 1 ON CP825707 INTO
LOT 521 ON SP122048
Lodged at 15:23 on 07/04/2003

1375. SURVEY PLAN No 706506446
subdivides
PART OF LOT 1 ON CP825707 INTO
LOT 501 ON SP122047
Lodged at 15:22 on 07/04/2003

1376. SURVEY PLAN No 706506425
subdivides
PART OF LOT 1 ON CP825707 INTO
LOT 471 ON SP122046
Lodged at 15:21 on 07/04/2003

1377. SURVEY PLAN No 706506420
subdivides
PART OF LOT 1 ON CP825707 INTO
LOT 431 ON SP122045
Lodged at 15:20 on 07/04/2003

1378. SURVEY PLAN No 706506405
subdivides
PART OF LOT 1 ON CP825707 INTO
LOT 411 ON SP122044
Lodged at 15:19 on 07/04/2003

1379. SURVEY PLAN No 706506392
subdivides
PART OF LOT 1 ON CP825707 INTO
LOT 391 ON SP122043
Lodged at 15:18 on 07/04/2003

1380. SURVEY PLAN No 706506388
subdivides
PART OF LOT 1 ON CP825707 INTO
LOT 381 ON SP122042
Lodged at 15:18 on 07/04/2003

HISTORICAL STATE TENURE SEARCH

ENVIRONMENT AND RESOURCE MANAGEMENT, QUEENSLAND

Request No: 0
Search Date: 27/08/2009 12:18

Title Reference: 40008706
Date Created: 10/12/1996

ENCUMBRANCES

1381. SURVEY PLAN No 706506374
subdivides
PART OF LOT 1 ON CP825707 INTO
LOT 311 ON SP122041
Lodged at 15:16 on 07/04/2003

1382. SURVEY PLAN No 706506287
subdivides
PART OF LOT 1 ON CP825707 INTO
LOT 312 ON SP122040
Lodged at 15:09 on 07/04/2003

1383. SURVEY PLAN No 706506155
subdivides
PART OF LOT 1 ON CP825707 INTO
LOTS 315 AND 316 ON SP122039
Lodged at 14:54 on 07/04/2003

1384. SURVEY PLAN No 706502955
subdivides
PART OF LOT 1 ON CP825707 INTO
LOTS 301 AND 302 ON SP122038
Lodged at 08:42 on 07/04/2003

1385. SURVEY PLAN No 706502932
subdivides
PART OF LOT 1 ON CP825707 INTO
LOT 281 AND 282 ON SP122037
Lodged at 08:25 on 07/04/2003

1386. SURVEY PLAN No 706502930
subdivides
PART OF LOT 1 ON CP825707 INTO
LOT 231 ON SP122036
Lodged at 08:24 on 07/04/2003

1387. SURVEY PLAN No 706502929
subdivides
PART OF LOT 1 ON CP825707 INTO
LOT 211 ON SP122035
Lodged at 08:23 on 07/04/2003

HISTORICAL STATE TENURE SEARCH

ENVIRONMENT AND RESOURCE MANAGEMENT, QUEENSLAND

Request No: 0
Search Date: 27/08/2009 12:18

Title Reference: 40008706
Date Created: 10/12/1996

ENCUMBRANCES

1388. SURVEY PLAN No 706502927
subdivides
PART OF LOT 1 ON CP825707 INTO
LOTS 191 AND 192 ON SP122034
Lodged at 08:20 on 07/04/2003

1389. SURVEY PLAN No 706502926
subdivides
PART OF LOT 1 ON CP825707 INTO
LOT 232 ON SP117127
Lodged at 08:17 on 07/04/2003

1390. SURVEY PLAN No 706405950
subdivides part of the land into
LOTS 51 AND 52 ON SP113919
Lodged at 12:21 on 04/03/2003

1391. SURVEY PLAN No 706405922
subdivides part of the land into
LOTS 773 TO 775 ON SP113918
Lodged at 12:13 on 04/03/2003

1392. SURVEY PLAN No 706405794
subdivides part of the land into
LOTS 771 AND 772 ON SP113917
Lodged at 11:53 on 04/03/2003

1393. SURVEY PLAN No 706405781
subdivides part of the land into
LOTS 711 TO 715 ON SP113916
Lodged at 11:52 on 04/03/2003

1394. SURVEY PLAN No 706405768
subdivides part of the land into
LOTS 681 AND 682 ON SP113915
Lodged at 11:51 on 04/03/2003

1395. SURVEY PLAN No 706405755
subdivides part of the land into
LOTS 661 AND 662 ON SP113914
Lodged at 11:49 on 04/03/2003

HISTORICAL STATE TENURE SEARCH

ENVIRONMENT AND RESOURCE MANAGEMENT, QUEENSLAND

Request No: 0
Search Date: 27/08/2009 12:18

Title Reference: 40008706
Date Created: 10/12/1996

ENCUMBRANCES

1396. SURVEY PLAN No 706409761
subdivides
PART OF LOT 1 ON CP825707 INTO
LOT 301 ON SP129785
Lodged at 11:50 on 05/03/2003

1397. SURVEY PLAN No 706409700
subdivides
PART OF LOT 1 ON CP825707 INTO
LOTS 281 AND 282 ON SP129784
Lodged at 11:44 on 05/03/2003

1398. SURVEY PLAN No 706409680
subdivides
PART OF LOT 1 ON CP825707 INTO
LOT 241 ON SP129783
Lodged at 11:43 on 05/03/2003

1399. SURVEY PLAN No 706409664
subdivides
PART OF LOT 1 ON CP825707 INTO
LOTS 161 AND 162 ON SP129782
Lodged at 11:42 on 05/03/2003

1400. SURVEY PLAN No 706409653
subdivides
PART OF LOT 1 ON CP825707 INTO
LOTS 151 ON SP129781
Lodged at 11:41 on 05/03/2003

1401. SURVEY PLAN No 706409636
subdivides
PART OF LOT 1 ON CP825707 INTO
LOT 121 ON SP129780
Lodged at 11:39 on 05/03/2003

1402. SURVEY PLAN No 706409578
subdivides
PART OF LOT 1 ON CP825707 INTO
LOT 111 ON SP129779
Lodged at 11:34 on 05/03/2003

HISTORICAL STATE TENURE SEARCH

ENVIRONMENT AND RESOURCE MANAGEMENT, QUEENSLAND

Request No: 0
Search Date: 27/08/2009 12:18

Title Reference: 40008706
Date Created: 10/12/1996

ENCUMBRANCES

1403. SURVEY PLAN No 706409549
subdivides
PART OF LOT 1 ON CP825707 INTO
LOT 82 ON SP129778
Lodged at 11:32 on 05/03/2003

1404. SURVEY PLAN No 706409527
subdivides
PART OF LOT 1 ON CP825707 INTO
LOT 81 ON SP129777
Lodged at 11:30 on 05/03/2003

1405. SURVEY PLAN No 706409516
subdivides
PART OF LOT 1 ON CP825707 INTO
LOT 62 ON SP129776
Lodged at 11:29 on 05/03/2003

1406. SURVEY PLAN No 706409504
subdivides
PART OF LOT 1 ON CP825707 INTO
LOT 52 ON SP129775
Lodged at 11:28 on 05/03/2003

1407. SURVEY PLAN No 706409493
subdivides
PART OF LOT 1 ON CP825707 INTO
LOT 32 ON SP129774
Lodged at 11:27 on 05/03/2003

1408. SURVEY PLAN No 706409480
subdivides
PART OF LOT 1 ON CP825707 INTO
LOT 31 ON SP129773
Lodged at 11:26 on 05/03/2003

1409. SURVEY PLAN No 706409464
subdivides
PART OF LOT 1 ON CP825707 INTO
LOTS 172 TO 174 ON SP129772
Lodged at 11:25 on 05/03/2003

HISTORICAL STATE TENURE SEARCH

ENVIRONMENT AND RESOURCE MANAGEMENT, QUEENSLAND

Request No: 0
Search Date: 27/08/2009 12:18

Title Reference: 40008706
Date Created: 10/12/1996

ENCUMBRANCES

1410. SURVEY PLAN No 706409225
subdivides
PART OF LOT 1 ON CP825707 INTO
LOT 171 ON SP129771
Lodged at 10:59 on 05/03/2003

1411. SURVEY PLAN No 706409217
subdivides
PART OF LOT 1 ON CP825707 INTO
LOTS 144 AND 145 ON SP129770
Lodged at 10:58 on 05/03/2003

1412. SURVEY PLAN No 706409213
subdivides
PART OF LOT 1 ON CP825707 INTO
LOTS 141 TO 143 ON SP129769
Lodged at 10:57 on 05/03/2003

1413. SURVEY PLAN No 706408849
subdivides
PART OF LOT 1 ON CP825707 INTO
LOTS 131 TO 133 ON SP129768
Lodged at 10:20 on 05/03/2003

1414. SURVEY PLAN No 706408835
subdivides
PART OF LOT 1 ON CP825707 INTO
LOTS 121 AND 122 ON SP129767
Lodged at 10:19 on 05/03/2003

1415. SURVEY PLAN No 706408786
subdivides
PART OF LOT 1 ON CP825707 INTO
LOT 50 ON SP129766
Lodged at 10:15 on 05/03/2003

1416. SURVEY PLAN No 706408761
subdivides
PART OF LOT 1 ON CP825707 INTO
LOT 51 ON SP129765
Lodged at 10:13 on 05/03/2003

1417. SURVEY PLAN No 706408721
subdivides
LOT 62 ON SP129764
Lodged at 10:10 on 05/03/2003

HISTORICAL STATE TENURE SEARCH

ENVIRONMENT AND RESOURCE MANAGEMENT, QUEENSLAND

Request No: 0
Search Date: 27/08/2009 12:18

Title Reference: 40008706
Date Created: 10/12/1996

ENCUMBRANCES

1418. SURVEY PLAN No 706408706
subdivides
PART OF LOT 1 ON CP825707 INTO
LOT 61 ON SP129763
Lodged at 10:09 on 05/03/2003

1419. SURVEY PLAN No 706408695
subdivides
PART OF LOT 1 ON CP825707 INTO
LOTS 21 TO 24 ON SP129762
Lodged at 10:08 on 05/03/2003

1420. SURVEY PLAN No 706408683
subdivides
PART OF LOT 1 ON CP825707 INTO
LOTS 132 TO 134 ON SP129761
Lodged at 10:07 on 05/03/2003

1421. SURVEY PLAN No 706408653
subdivides
PART OF LOT 1 ON CP825707 INTO
LOT 131 ON SP129760
Lodged at 10:05 on 05/03/2003

1422. SURVEY PLAN No 706408605
subdivides
PART OF LOT 1 ON CP825707 INTO
LOT 21 ON SP129759
Lodged at 10:00 on 05/03/2003

1423. SURVEY PLAN No 706408592
subdivides
PART OF LOT 1 ON CP825707 INTO
LOTS 111 TO 114 ON SP129758
Lodged at 09:59 on 05/03/2003

1424. SURVEY PLAN No 706408578
subdivides
PART OF LOT 1 ON CP825707 INTO
LOT 92 ON SP129757
Lodged at 09:57 on 05/03/2003

HISTORICAL STATE TENURE SEARCH

ENVIRONMENT AND RESOURCE MANAGEMENT, QUEENSLAND

Request No: 0
Search Date: 27/08/2009 12:18

Title Reference: 40008706
Date Created: 10/12/1996

ENCUMBRANCES

650. SURVEY PLAN No 706773457
subdivides part of the land into
LOT 51 ON CP827056
Lodged at 16:01 on 07/07/2003

651. SURVEY PLAN No 706773447
subdivides part of the land into
LOT 43 ON CP827055
Lodged at 15:59 on 07/07/2003

652. SURVEY PLAN No 706773384
subdivides part of the land into
LOT 44 ON CP827054
Lodged at 15:54 on 07/07/2003

653. SURVEY PLAN No 706773360
subdivides part of the land into
LOT 23 ON CP827052
Lodged at 15:52 on 07/07/2003

654. SURVEY PLAN No 706773343
subdivides part of the land into
LOT 21 ON CP827051
Lodged at 15:49 on 07/07/2003

655. SURVEY PLAN No 706772871
subdivides part of the land into
LOTS 20 TO 22 ON CP827050
Lodged at 15:04 on 07/07/2003

656. SURVEY PLAN No 706772765
subdivides part of the land into
LOT 51 ON CP827049
Lodged at 14:54 on 07/07/2003

657. SURVEY PLAN No 706772740
subdivides part of the land into
LOT 42 ON CP827048
Lodged at 14:47 on 07/07/2003

658. SURVEY PLAN No 706772729
subdivides part of the land into
LOTS 273 AND 274 ON CP827047
Lodged at 14:46 on 07/07/2003

HISTORICAL STATE TENURE SEARCH

ENVIRONMENT AND RESOURCE MANAGEMENT, QUEENSLAND

Request No: 0
Search Date: 27/08/2009 12:18

Title Reference: 40008706
Date Created: 10/12/1996

ENCUMBRANCES

659. SURVEY PLAN No 706772713
subdivides part of the land into
LOT 272 ON CP827046
Lodged at 14:44 on 07/07/2003

660. SURVEY PLAN No 706772666
subdivides part of the land into
LOT 22 ON CP827044
Lodged at 14:36 on 07/07/2003

661. SURVEY PLAN No 706772655
subdivides part of the land into
LOT 266 ON CP827038
Lodged at 14:34 on 07/07/2003

662. SURVEY PLAN No 706772633
subdivides part of the land into
LOT 261 ON CP827037
Lodged at 14:30 on 07/07/2003

663. SURVEY PLAN No 706772514
subdivides part of the land into
LOT 378 ON CP827036
Lodged at 14:13 on 07/07/2003

664. SURVEY PLAN No 706772329
subdivides part of the land into
LOTS 9 AND 10 ON CP827035
Lodged at 13:40 on 07/07/2003

665. SURVEY PLAN No 706771697
subdivides part of the land into
LOT 201 ON CP827033
Lodged at 12:06 on 07/07/2003

666. SURVEY PLAN No 706771686
subdivides part of the land into
LOT 8 ON CP827032
Lodged at 12:04 on 07/07/2003

667. SURVEY PLAN No 706771669
subdivides part of the land into
LOT 191 ON CP827031
Lodged at 12:02 on 07/07/2003

HISTORICAL STATE TENURE SEARCH

ENVIRONMENT AND RESOURCE MANAGEMENT, QUEENSLAND

Request No: 0
Search Date: 27/08/2009 12:18

Title Reference: 40008706
Date Created: 10/12/1996

ENCUMBRANCES

668. SURVEY PLAN No 706771370
subdivides part of the land into
LOT 162 ON CP827030
Lodged at 11:22 on 07/07/2003

669. SURVEY PLAN No 706771322
subdivides part of the land into
LOT 161 ON CP827029
Lodged at 11:18 on 07/07/2003

670. SURVEY PLAN No 706771287
subdivides part of the land into
LOT 151 ON CP827028
Lodged at 11:14 on 07/07/2003

671. SURVEY PLAN No 706771215
subdivides part of the land into
LOT 25 ON CP827027
Lodged at 11:08 on 07/07/2003

672. SURVEY PLAN No 706771182
subdivides part of the land into
LOTS 102 AND 122 ON CP827026
Lodged at 11:06 on 07/07/2003

673. SURVEY PLAN No 706771126
subdivides part of the land into
LOT 92 ON CP827025
Lodged at 11:02 on 07/07/2003

674. SURVEY PLAN No 706794148
subdivides
PART OF LOT 1 ON CP825707 INTO
LOT 362 ON SP102822
Lodged at 08:21 on 15/07/2003

675. SURVEY PLAN No 706794145
subdivides
PART OF LOT 1 ON CP825707 INTO
LOT 120 ON SP102291
Lodged at 08:19 on 15/07/2003

HISTORICAL STATE TENURE SEARCH

ENVIRONMENT AND RESOURCE MANAGEMENT, QUEENSLAND

Request No: 0
Search Date: 27/08/2009 12:18

Title Reference: 40008706
Date Created: 10/12/1996

ENCUMBRANCES

676. SURVEY PLAN No 706794135
subdivides
PART OF LOT 1 ON CP825707 INTO
LOT 361 ON SP102290
Lodged at 08:15 on 15/07/2003

677. SURVEY PLAN No 706794134
subdivides
PART OF LOT 1 ON CP825707 INTO
LOT 261 ON CP827337
Lodged at 08:14 on 15/07/2003

678. SURVEY PLAN No 706794133
subdivides
PART OF LOT 1 ON CP825707 INTO
LOTS 240 AND 241 ON CP827336
Lodged at 08:13 on 15/07/2003

679. SURVEY PLAN No 706794132
subdivides
PART OF LOT 1 ON CP825707 INTO
LOTS 231 AND 232 ON CP827335
Lodged at 08:12 on 15/07/2003

680. SURVEY PLAN No 706794131
subdivides
PART OF LOT 1 ON CP825707 INTO
LOT 211 ON CP827334
Lodged at 08:11 on 15/07/2003

681. SURVEY PLAN No 706794130
subdivides
PART OF LOT 1 ON CP825707 INTO
LOT 201 ON CP827333
Lodged at 08:11 on 15/07/2003

682. SURVEY PLAN No 706794129
subdivides
PART OF LOT 1 ON CP825707 INTO
LOT 181 ON CP827332
Lodged at 08:10 on 15/07/2003

HISTORICAL STATE TENURE SEARCH

ENVIRONMENT AND RESOURCE MANAGEMENT, QUEENSLAND

Request No: 0
Search Date: 27/08/2009 12:18

Title Reference: 40008706
Date Created: 10/12/1996

ENCUMBRANCES

683. SURVEY PLAN No 706794127
subdivides
PART OF LOT 1 ON CP825707 INTO
LOT 171 ON CP827331
Lodged at 08:07 on 15/07/2003

684. SURVEY PLAN No 706794126
subdivides
PART OF LOT 1 ON CP825707 INTO
LOT 161 ON CP827330
Lodged at 08:06 on 15/07/2003

685. SURVEY PLAN No 706794125
subdivides
PART OF LOT 1 ON CP825707 INTO
LOT 152 ON CP827329
Lodged at 08:05 on 15/07/2003

686. SURVEY PLAN No 706794124
subdivides
PART OF LOT 1 ON CP825707 INTO
LOTS 142 AND 143 ON CP827328
Lodged at 08:01 on 15/07/2003

687. SURVEY PLAN No 706794123
subdivides
PART OF LOT 1 ON CP825707 INTO
LOT 131 ON CP827327
Lodged at 08:00 on 15/07/2003

688. SURVEY PLAN No 706794122
subdivides
PART OF LOT 1 ON CP825707 INTO
LOT 111 ON CP827325
Lodged at 07:59 on 15/07/2003

689. SURVEY PLAN No 706794121
subdivides
PART OF LOT 1 ON CP825707 INTO
LOT 101 ON CP827324
Lodged at 07:58 on 15/07/2003

HISTORICAL STATE TENURE SEARCH

ENVIRONMENT AND RESOURCE MANAGEMENT, QUEENSLAND

Request No: 0
Search Date: 27/08/2009 12:18

Title Reference: 40008706
Date Created: 10/12/1996

ENCUMBRANCES

690. SURVEY PLAN No 706794120
subdivides
PART OF LOT 1 ON CP825707 INTO
LOT 381 ON CP827323
Lodged at 07:55 on 15/07/2003

691. SURVEY PLAN No 706794119
subdivides
PART OF LOT 1 ON CP825707 INTO
LOTS 373 AND 374 ON CP827322
Lodged at 07:53 on 15/07/2003

692. SURVEY PLAN No 706794088
subdivides
PART OF LOT 1 ON CP825707 INTO
LOTS 371 AND 372 ON CP827321
Lodged at 16:46 on 14/07/2003

693. SURVEY PLAN No 706793863
subdivides
PART OF LOT 1 ON CP825707 INTO
LOT 351 ON CP827319
Lodged at 16:13 on 14/07/2003

694. SURVEY PLAN No 706793856
subdivides
PART OF LOT 1 ON CP825707 INTO
LOT 343 ON CP827318
Lodged at 16:12 on 14/07/2003

695. SURVEY PLAN No 706793372
subdivides
PART OF LOT 1 ON CP825707 INTO
LOTS 331 AND 341 ON CP827317
Lodged at 14:53 on 14/07/2003

696. SURVEY PLAN No 706793367
subdivides
PART OF LOT 1 ON CP825707 INTO
LOT 311 ON CP827316
Lodged at 14:52 on 14/07/2003

HISTORICAL STATE TENURE SEARCH

ENVIRONMENT AND RESOURCE MANAGEMENT, QUEENSLAND

Request No: 0
Search Date: 27/08/2009 12:18

Title Reference: 40008706
Date Created: 10/12/1996

ENCUMBRANCES

697. SURVEY PLAN No 706793359
subdivides
PART OF LOT 1 ON CP825707 INTO
LOT 302 ON CP827315
Lodged at 14:51 on 14/07/2003

698. SURVEY PLAN No 706793353
subdivides
PART OF LOT 1 ON CP825707 INTO
LOT 301 ON CP827314
Lodged at 14:50 on 14/07/2003

699. SURVEY PLAN No 706793266
subdivides
PART OF LOT 1 ON CP825707 INTO
LOT 282 ON CP827313
Lodged at 14:29 on 14/07/2003

700. SURVEY PLAN No 706793128
subdivides
PART OF LOT 1 ON CP825707 INTO
LOT 281 ON CP827312
Lodged at 14:09 on 14/07/2003

701. SURVEY PLAN No 706793023
subdivides
PART OF LOT 1 ON CP825707 INTO
LOT 272 ON CP827311
Lodged at 13:53 on 14/07/2003

702. SURVEY PLAN No 706744657
subdivides
PART OF LOT 1 ON CP825707 INTO
LOTS 122 AND 123 ON SP113913
Lodged at 12:21 on 27/06/2003

703. SURVEY PLAN No 706744611
subdivides
PART OF LOT 1 ON CP825707 INTO
LOTS 109 TO 112 ON SP113912
Lodged at 12:19 on 27/06/2003

HISTORICAL STATE TENURE SEARCH

ENVIRONMENT AND RESOURCE MANAGEMENT, QUEENSLAND

Request No: 0
Search Date: 27/08/2009 12:18

Title Reference: 40008706
Date Created: 10/12/1996

ENCUMBRANCES

704. SURVEY PLAN No 706744602
subdivides
PART OF LOT 1 ON CP825707 INTO
LOTS 101 AND 102 ON SP113911
Lodged at 12:18 on 27/06/2003

705. SURVEY PLAN No 706744474
subdivides
PART OF LOT 1 ON CP825707 INTO
LOTS 151 TO 153 ON SP113910
Lodged at 12:06 on 27/06/2003

706. SURVEY PLAN No 706744439
subdivides
PART OF LOT 1 ON CP825707 INTO
LOTS 141 AND 142 ON SP113909
Lodged at 12:04 on 27/06/2003

707. SURVEY PLAN No 706744431
subdivides
PART OF LOT 1 ON CP825707 INTO
LOTS 131 AND 132 ON SP113908
Lodged at 12:03 on 27/06/2003

708. SURVEY PLAN No 706744417
subdivides
PART OF LOT 1 ON CP825707 INTO
LOTS 121 AND 122 ON SP113907
Lodged at 12:00 on 27/06/2003

709. SURVEY PLAN No 706744400
subdivides
PART OF LOT 1 ON CP825707 INTO
LOTS 112 TO 114 ON SP113906
Lodged at 11:57 on 27/06/2003

710. SURVEY PLAN No 706744361
subdivides
PART OF LOT 1 ON CP825707 INTO
LOTS 102 AND 103 ON SP113905
Lodged at 11:54 on 27/06/2003

HISTORICAL STATE TENURE SEARCH

ENVIRONMENT AND RESOURCE MANAGEMENT, QUEENSLAND

Request No: 0
Search Date: 27/08/2009 12:18

Title Reference: 40008706
Date Created: 10/12/1996

ENCUMBRANCES

711. SURVEY PLAN No 706736593
subdivides the land into
PART OF LOT 1 ON CP825707 INTO
LOT 10 ON SP108698
Lodged at 09:08 on 26/06/2003

712. SURVEY PLAN No 706736583
subdivides
PART OF LOT 1 ON CP825707 INTO
LOT 31 ON SP108323
Lodged at 09:07 on 26/06/2003

713. SURVEY PLAN No 706736538
subdivides
PART OF LOT 1 ON CP825707 INTO
LOT 51 ON SP102240
Lodged at 09:04 on 26/06/2003

714. SURVEY PLAN No 706736527
subdivides
PART OF LOT 1 ON CP825707 INTO
LOT 41 ON SP102237
Lodged at 09:03 on 26/06/2003

715. SURVEY PLAN No 706736509
subdivides
PART OF LOT 1 ON CP825707 INTO
LOT 31 ON SP102236
Lodged at 09:02 on 26/06/2003

716. SURVEY PLAN No 706736484
subdivides
PART OF LOT 1 ON CP825707 INTO
LOTS 24 AND 25 ON SP102235
Lodged at 09:01 on 26/06/2003

717. SURVEY PLAN No 706736442
subdivides
PART OF LOT 1 ON CP825707 INTO
LOT 21 ON SP102233
Lodged at 08:57 on 26/06/2003

HISTORICAL STATE TENURE SEARCH

ENVIRONMENT AND RESOURCE MANAGEMENT, QUEENSLAND

Request No: 0
Search Date: 27/08/2009 12:18

Title Reference: 40008706
Date Created: 10/12/1996

ENCUMBRANCES

718. SURVEY PLAN No 706736433
subdivides
PART OF LOT 1 ON CP825707 INTO
LOTS 73 AND 74 ON SP102232
Lodged at 08:56 on 26/06/2003

719. SURVEY PLAN No 706736418
subdivides
PART OF LOT 1 ON CP825707 INTO
LOT 196 ON SP102231
Lodged at 08:55 on 26/06/2003

720. SURVEY PLAN No 706736400
subdivides
PART OF LOT 1 ON CP825707 INTO
LOT 159 ON SP102230
Lodged at 08:52 on 26/06/2003

721. SURVEY PLAN No 706736365
subdivides
PART OF LOT 1 ON CP825707 INTO
LOTS 171, 172 AND 173 ON SP102227
Lodged at 08:47 on 26/06/2003

722. SURVEY PLAN No 706736344
subdivides
PART OF LOT 1 ON CP825707 INTO
LOT 131 AND 141 ON SP102225
Lodged at 08:45 on 26/06/2003

723. SURVEY PLAN No 706736333
subdivides
PART OF LOT 1 ON CP825707 INTO
LOT 121 ON SP102224
Lodged at 08:43 on 26/06/2003

724. SURVEY PLAN No 706736164
subdivides
PART OF LOT 1 ON CP825707 INTO
LOT 111 ON SP102223
Lodged at 08:10 on 26/06/2003

HISTORICAL STATE TENURE SEARCH

ENVIRONMENT AND RESOURCE MANAGEMENT, QUEENSLAND

Request No: 0
Search Date: 27/08/2009 12:18

Title Reference: 40008706
Date Created: 10/12/1996

ENCUMBRANCES

725. SURVEY PLAN No 706736163
subdivides
PART OF LOT 1 ON CP825707 INTO
LOT 101 ON SP102222
Lodged at 08:08 on 26/06/2003

726. SURVEY PLAN No 706736161
subdivides
PART OF LOT 1 ON CP825707 INTO
LOT 81 ON SP102221
Lodged at 08:05 on 26/06/2003

727. SURVEY PLAN No 706736160
subdivides
PART OF LOT 1 ON CP825707 INTO
LOT 62 ON SP102220
Lodged at 08:05 on 26/06/2003

728. SURVEY PLAN No 706736159
subdivides
PART OF LOT 1 ON CP825707 INTO
LOT 61 ON SP102219
Lodged at 08:04 on 26/06/2003

729. SURVEY PLAN No 706736157
subdivides
PART OF LOT 1 ON CP825707 INTO
LOT 271 ON SP102218
Lodged at 08:02 on 26/06/2003

730. SURVEY PLAN No 706736155
subdivides
PART OF LOT 1 ON CP825707 INTO
LOT 241 ON SP102217
Lodged at 07:59 on 26/06/2003

731. SURVEY PLAN No 706736154
subdivides
LOTS 221 AND 222 ON SP102216
Lodged at 07:58 on 26/06/2003

732. SURVEY PLAN No 706736147
subdivides
PART OF LOT 1 ON CP825707 INTO
LOT 181 ON SP102213
Lodged at 07:49 on 26/06/2003

HISTORICAL STATE TENURE SEARCH

ENVIRONMENT AND RESOURCE MANAGEMENT, QUEENSLAND

Request No: 0
Search Date: 27/08/2009 12:18

Title Reference: 40008706
Date Created: 10/12/1996

ENCUMBRANCES

733. SURVEY PLAN No 706736145
subdivides
PART OF LOT 1 ON CP825707 INTO
LOT 172 ON SP102212
Lodged at 07:47 on 26/06/2003

734. SURVEY PLAN No 706736143
subdivides
PART OF LOT 1 ON CP825707 INTO
LOT 161 ON SP102211
Lodged at 07:44 on 26/06/2003

735. SURVEY PLAN No 706736142
subdivides
PART OF LOT 1 ON CP825707 INTO
LOTS 121 TO 125 ON SP102210
Lodged at 07:42 on 26/06/2003

736. SURVEY PLAN No 706736141
subdivides the land into
LOT 111 ON SP102209
Lodged at 07:41 on 26/06/2003

737. SURVEY PLAN No 706729567
subdivides
LOT 101 ON SP102208
Lodged at 14:38 on 24/06/2003

738. SURVEY PLAN No 706729528
subdivides
LOT 7 ON SP102207
Lodged at 14:35 on 24/06/2003

739. SURVEY PLAN No 706729467
subdivides
PART OF LOT 1 ON CP825707 INTO
LOTS 93 AND 94 ON SP102206
Lodged at 14:30 on 24/06/2003

740. SURVEY PLAN No 706729317
subdivides
PART OF LOT 1 ON CP825707 INTO
LOT 92 ON SP102205
Lodged at 14:18 on 24/06/2003

HISTORICAL STATE TENURE SEARCH

ENVIRONMENT AND RESOURCE MANAGEMENT, QUEENSLAND

Request No: 0
Search Date: 27/08/2009 12:18

Title Reference: 40008706
Date Created: 10/12/1996

ENCUMBRANCES

741. SURVEY PLAN No 706729310
subdivides
PART OF LOT 1 ON CP825707 INTO
LOTS 71 AND 81 ON SP102204
Lodged at 14:17 on 24/06/2003

742. SURVEY PLAN No 706729298
subdivides
PART OF LOT 1 ON CP825707 INTO
LOTS 72 AND 73 ON SP102203
Lodged at 14:16 on 24/06/2003

743. SURVEY PLAN No 706729291
subdivides
PART OF LOT 1 ON CP825707 INTO
LOTS 51 AND 61 ON SP102202
Lodged at 14:15 on 24/06/2003

744. SURVEY PLAN No 706729286
subdivides
PART OF LOT 1 ON CP825707 INTO
LOT 52 ON SP102201
Lodged at 14:14 on 24/06/2003

745. SURVEY PLAN No 706729255
subdivides
PART OF LOT 1 ON CP825707 INTO
LOT 24 ON SP102199
Lodged at 14:12 on 24/06/2003

746. SURVEY PLAN No 706729204
subdivides
PART OF LOT 1 ON CP825707 INTO
LOT 23 ON SP102198
Lodged at 14:07 on 24/06/2003

747. SURVEY PLAN No 706729145
subdivides
PART OF LOT 1 ON CP825707 INTO
LOTS 20 AND 21 ON SP102197
Lodged at 13:55 on 24/06/2003

HISTORICAL STATE TENURE SEARCH

ENVIRONMENT AND RESOURCE MANAGEMENT, QUEENSLAND

Request No: 0
Search Date: 27/08/2009 12:18

Title Reference: 40008706
Date Created: 10/12/1996

ENCUMBRANCES

748. SURVEY PLAN No 706729123
subdivides
PART OF LOT 1 ON CP825707 INTO
LOTS 320 AND 321 ON SP102196
Lodged at 13:51 on 24/06/2003

749. SURVEY PLAN No 706739682
subdivides part of the land into
LOTS 23 AND 24 ON SP142151
Lodged at 13:11 on 26/06/2003

750. SURVEY PLAN No 706703415
subdivides part of the land into
LOT 2 ON SP122505
Lodged at 15:57 on 16/06/2003

751. SURVEY PLAN No 706703394
subdivides part of the land into
LOT 2 ON SP122504
Lodged at 15:55 on 16/06/2003

752. SURVEY PLAN No 706703334
subdivides part of the land into
LOT 11 ON SP122503
Lodged at 15:52 on 16/06/2003

753. SURVEY PLAN No 706703026
subdivides part of the land into
LOT 5 ON SP122502
Lodged at 15:15 on 16/06/2003

754. SURVEY PLAN No 706702998
subdivides part of the land into
LOT 21 ON SP122501
Lodged at 15:13 on 16/06/2003

755. SURVEY PLAN No 706702983
subdivides part of the land into
LOT 22 ON SP122500
Lodged at 15:11 on 16/06/2003

756. SURVEY PLAN No 706702957
subdivides part of the land into
LOT 44 ON SP122499
Lodged at 15:08 on 16/06/2003

HISTORICAL STATE TENURE SEARCH

ENVIRONMENT AND RESOURCE MANAGEMENT, QUEENSLAND

Request No: 0
Search Date: 27/08/2009 12:18

Title Reference: 40008706
Date Created: 10/12/1996

ENCUMBRANCES

757. SURVEY PLAN No 706702929
subdivides part of the land into
LOT 62 ON SP122498
Lodged at 15:05 on 16/06/2003

758. SURVEY PLAN No 706702907
subdivides part of the land into
LOT 41 ON SP122497
Lodged at 15:03 on 16/06/2003

759. SURVEY PLAN No 706702900
subdivides part of the land into
LOT 155 ON SP122496
Lodged at 15:02 on 16/06/2003

760. SURVEY PLAN No 706702469
subdivides part of the land into
LOT 13 ON SP122494
Lodged at 14:26 on 16/06/2003

761. SURVEY PLAN No 706702435
subdivides part of the land into
LOT 156 ON SP122493
Lodged at 14:23 on 16/06/2003

762. SURVEY PLAN No 706702231
subdivides part of the land into
LOT 23 ON SP122492
Lodged at 14:00 on 16/06/2003

763. SURVEY PLAN No 706702151
subdivides part of the land into
LOT 22 ON SP122491
Lodged at 13:51 on 16/06/2003

764. SURVEY PLAN No 706702063
subdivides part of the land into
LOT 21 ON SP122490
Lodged at 13:34 on 16/06/2003

765. SURVEY PLAN No 706702044
subdivides part of the land into
LOT 17 ON SP122489
Lodged at 13:31 on 16/06/2003

HISTORICAL STATE TENURE SEARCH

ENVIRONMENT AND RESOURCE MANAGEMENT, QUEENSLAND

Request No: 0
Search Date: 27/08/2009 12:18

Title Reference: 40008706
Date Created: 10/12/1996

ENCUMBRANCES

766. SURVEY PLAN No 706702002
subdivides part of the land into
LOT 15 ON SP122488
Lodged at 13:20 on 16/06/2003

767. SURVEY PLAN No 706701604
subdivides part of the land into
LOT 12 ON SP122487
Lodged at 12:28 on 16/06/2003

768. SURVEY PLAN No 706701424
subdivides part of the land into
LOT 11 ON SP122486
Lodged at 12:08 on 16/06/2003

769. SURVEY PLAN No 706701381
subdivides part of the land into
LOT 161 ON SP122485
Lodged at 12:02 on 16/06/2003

770. SURVEY PLAN No 706700515
subdivides part of the land into
LOT 10 ON SP122484
Lodged at 10:12 on 16/06/2003

771. SURVEY PLAN No 706700488
subdivides part of the land into
LOT 153 ON SP122483
Lodged at 10:07 on 16/06/2003

772. SURVEY PLAN No 706699911
subdivides part of the land into
LOT 155 ON SP122482
Lodged at 08:42 on 16/06/2003

773. SURVEY PLAN No 706699877
subdivides part of the land into
LOT 152 ON SP122481
Lodged at 08:35 on 16/06/2003

774. SURVEY PLAN No 706699865
subdivides part of the land into
LOTS 3 AND 4 ON SP132776
Lodged at 08:32 on 16/06/2003

HISTORICAL STATE TENURE SEARCH

ENVIRONMENT AND RESOURCE MANAGEMENT, QUEENSLAND

Request No: 0
Search Date: 27/08/2009 12:18

Title Reference: 40008706
Date Created: 10/12/1996

ENCUMBRANCES

775. SURVEY PLAN No 706699828
subdivides part of the land into
LOT 151 ON SP122480
Lodged at 08:23 on 16/06/2003

776. SURVEY PLAN No 706699824
subdivides part of the land into
LOT 144 ON SP122479
Lodged at 08:21 on 16/06/2003

777. SURVEY PLAN No 706699822
subdivides part of the land into
LOT 416 ON SP122478
Lodged at 08:19 on 16/06/2003

778. SURVEY PLAN No 706699816
subdivides part of the land into
LOT 97 ON SP122477
Lodged at 08:04 on 16/06/2003

779. SURVEY PLAN No 706708202
subdivides
PART OF LOT 1 ON CP825707 INTO
LOT 22 ON SP129656
Lodged at 16:46 on 17/06/2003

780. SURVEY PLAN No 706708198
subdivides
PART OF LOT 1 ON CP825707 INTO
LOT 21 ON SP129652
Lodged at 16:46 on 17/06/2003

781. SURVEY PLAN No 706708186
subdivides
PART OF LOT 1 ON CP825707 INTO
LOT 295 ON SP122374
Lodged at 16:44 on 17/06/2003

782. SURVEY PLAN No 706708173
subdivides
PART OF LOT 1 ON CP825707 INTO
LOT 282 ON SP122373
Lodged at 16:43 on 17/06/2003

HISTORICAL STATE TENURE SEARCH

ENVIRONMENT AND RESOURCE MANAGEMENT, QUEENSLAND

Request No: 0
Search Date: 27/08/2009 12:18

Title Reference: 40008706
Date Created: 10/12/1996

ENCUMBRANCES

783. SURVEY PLAN No 706708169
subdivides
PART OF LOT 1 ON CP825707 INTO
LOT 311 ON SP122372
Lodged at 16:42 on 17/06/2003

784. SURVEY PLAN No 706708155
subdivides
PART OF LOT 1 ON CP825707 INTO
LOT 29 ON SP122371
Lodged at 16:41 on 17/06/2003

785. SURVEY PLAN No 706708139
subdivides
PART OF LOT 1 ON CP825707 INTO
LOT 123 ON SP122370
Lodged at 16:38 on 17/06/2003

786. SURVEY PLAN No 706708131
subdivides
PART OF LOT 1 ON CP825707 INTO
LOT121 ON SP122369
Lodged at 16:37 on 17/06/2003

787. SURVEY PLAN No 706708119
subdivides
PART OF LOT 1 ON CP825707 INTO
LOTS 281 AND 282 ON SP122368
Lodged at 16:37 on 17/06/2003

788. SURVEY PLAN No 706708110
subdivides
PART OF LOT 1 ON CP825707 INTO
LOT 271 ON SP122367
Lodged at 16:35 on 17/06/2003

789. SURVEY PLAN No 706708097
subdivides
PART OF LOT 1 ON CP825707 INTO
LOT 252 ON SP122365
Lodged at 16:34 on 17/06/2003

HISTORICAL STATE TENURE SEARCH

ENVIRONMENT AND RESOURCE MANAGEMENT, QUEENSLAND

Request No: 0
Search Date: 27/08/2009 12:18

Title Reference: 40008706
Date Created: 10/12/1996

ENCUMBRANCES

790. SURVEY PLAN No 706708091
subdivides
PART OF LOT 1 ON CP825707 INTO
LOTS 221 AND 222 ON SP122364
Lodged at 16:33 on 17/06/2003

791. SURVEY PLAN No 706708086
subdivides
PART OF LOT 1 ON CP825707 INTO
LOT 191 ON SP122363
Lodged at 16:32 on 17/06/2003

792. SURVEY PLAN No 706708056
subdivides
PART OF LOT 1 ON CP825707 INTO
LOT 173 ON SP122362
Lodged at 16:30 on 17/06/2003

793. SURVEY PLAN No 706708043
subdivides
PART OF LOT 1 ON CP825707 INTO
LOT 161 ON SP122361
Lodged at 16:29 on 17/06/2003

794. SURVEY PLAN No 706708038
subdivides
PART OF LOT 1 ON CP825707 INTO
LOTS 141 AND 151 ON SP122360
Lodged at 16:28 on 17/06/2003

795. SURVEY PLAN No 706708036
subdivides
PART OF LOT 1 ON CP825707 INTO
LOT 140 ON SP122359
Lodged at 16:27 on 17/06/2003

796. SURVEY PLAN No 706708015
subdivides
PART OF LOT 1 ON CP825707 INTO
LOT 121 ON SP122358
Lodged at 16:26 on 17/06/2003

HISTORICAL STATE TENURE SEARCH

ENVIRONMENT AND RESOURCE MANAGEMENT, QUEENSLAND

Request No: 0
Search Date: 27/08/2009 12:18

Title Reference: 40008706
Date Created: 10/12/1996

ENCUMBRANCES

797. SURVEY PLAN No 706707985
subdivides
PART OF LOT 1 ON CP825707 INTO
LOT 101 ON SP122357
Lodged at 16:24 on 17/06/2003

798. SURVEY PLAN No 706707963
subdivides
PART OF LOT 1 ON CP825707 INTO
LOTS 52 AND 62 ON SP122355
Lodged at 16:21 on 17/06/2003

799. SURVEY PLAN No 706707885
subdivides
PART OF LOT 1 ON CP825707 INTO
LOTS 31 AND 41 ON SP122354
Lodged at 16:14 on 17/06/2003

800. SURVEY PLAN No 706707873
subdivides
PART OF LOT 1 ON CP825707 INTO
LOT 12 ON SP122353
Lodged at 16:12 on 17/06/2003

801. SURVEY PLAN No 706707797
subdivides
PART OF LOT 1 ON CP825707 INTO
LOT 111 ON SP122352
Lodged at 16:05 on 17/06/2003

802. SURVEY PLAN No 706707772
subdivides
PART OF LOT 1 ON CP825707 INTO
LOT 101 ON SP122351
Lodged at 16:03 on 17/06/2003

803. SURVEY PLAN No 706707727
subdivides
PART OF LOT 1 ON CP825707 INTO
LOTS 81 AND 82 ON SP122350
Lodged at 15:58 on 17/06/2003

HISTORICAL STATE TENURE SEARCH

ENVIRONMENT AND RESOURCE MANAGEMENT, QUEENSLAND

Request No: 0
Search Date: 27/08/2009 12:18

Title Reference: 40008706
Date Created: 10/12/1996

ENCUMBRANCES

804. SURVEY PLAN No 706707631
subdivides
PART OF LOT 1 ON CP825707 INTO
LOTS 331 AND 341 ON SP122348
Lodged at 15:50 on 17/06/2003

805. SURVEY PLAN No 706707595
subdivides
PART OF LOT 1 ON CP825707 INTO
LOTS 311. 321 AND 332 ON SP122347
Lodged at 15:46 on 17/06/2003

806. SURVEY PLAN No 706707586
subdivides
PART OF LOT 1 ON CP825707 INTO
LOTS 302 AND 303 ON SP122346
Lodged at 15:45 on 17/06/2003

807. SURVEY PLAN No 706707419
subdivides
PART OF LOT 1 ON CP825707 INTO
LOTS 281 AND 301 ON SP122345
Lodged at 15:25 on 17/06/2003

808. SURVEY PLAN No 706707182
subdivides
PART OF LOT 1 ON CP825707 INTO
LOTS 261 AND 271 ON SP122344
Lodged at 15:02 on 17/06/2003

809. SURVEY PLAN No 706707173
subdivides
PART OF LOT 1 ON CP825707 INTO
LOTS 251 AND 252 ON SP122343
Lodged at 15:01 on 17/06/2003

810. SURVEY PLAN No 706707150
subdivides
PART OF LOT 1 ON CP825707 INTO
LOTS 241 AND 242 ON SP122342
Lodged at 15:00 on 17/06/2003

HISTORICAL STATE TENURE SEARCH

ENVIRONMENT AND RESOURCE MANAGEMENT, QUEENSLAND

Request No: 0
Search Date: 27/08/2009 12:18

Title Reference: 40008706
Date Created: 10/12/1996

ENCUMBRANCES

811. SURVEY PLAN No 706707068
subdivides
PART OF LOT 1 ON CP825707 INTO
LOT 211 ON SP122341
Lodged at 14:47 on 17/06/2003

812. SURVEY PLAN No 706707063
subdivides
PART OF LOT 1 ON CP825707 INTO
LOTS 181, 182 AND 183 ON SP122340
Lodged at 14:46 on 17/06/2003

813. SURVEY PLAN No 706707057
subdivides
PART OF LOT 1 ON CP825707 INTO
LOT 152 ON SP122339
Lodged at 14:45 on 17/06/2003

814. SURVEY PLAN No 706707036
subdivides
PART OF LOT 1 ON CP825707 INTO
LOT 151 ON SP122338
Lodged at 14:41 on 17/06/2003

815. SURVEY PLAN No 706706985
subdivides
PART OF LOT 1 ON CP825707 INTO
LOT 24 ON SP122337
Lodged at 14:30 on 17/06/2003

816. SURVEY PLAN No 706706862
subdivides
PART OF LOT 1 ON CP825707 INTO
LOT 51 ON SP122336
Lodged at 14:14 on 17/06/2003

817. SURVEY PLAN No 706706712
subdivides
PART OF LOT 1 ON CP825707 INTO
LOT 62 ON SP122335
Lodged at 13:55 on 17/06/2003

HISTORICAL STATE TENURE SEARCH

ENVIRONMENT AND RESOURCE MANAGEMENT, QUEENSLAND

Request No: 0
Search Date: 27/08/2009 12:18

Title Reference: 40008706
Date Created: 10/12/1996

ENCUMBRANCES

818. SURVEY PLAN No 706706688
subdivides
PART OF LOT 1 ON CP825707 INTO
LOTS 80 TO 83 ON SP122334
Lodged at 13:52 on 17/06/2003

819. SURVEY PLAN No 706706653
subdivides
PART OF LOT 1 ON CP825707 INTO
LOT 79 ON SP122333
Lodged at 13:47 on 17/06/2003

820. SURVEY PLAN No 706706634
subdivides
PART OF LOT 1 ON CP825707 INTO
LOT 78 ON SP122332
Lodged at 13:45 on 17/06/2003

821. SURVEY PLAN No 706706616
subdivides
PART OF LOT 1 ON CP825707 INTO
LOT 77 ON SP122331
Lodged at 13:43 on 17/06/2003

822. SURVEY PLAN No 706706588
subdivides
PART OF LOT 1 ON CP825707 INTO
LOTS 31 AND 32 ON SP122330
Lodged at 13:40 on 17/06/2003

823. SURVEY PLAN No 706706571
subdivides
PART OF LOT 1 ON CP825707 INTO
LOT 41 ON SP122329
Lodged at 13:38 on 17/06/2003

824. SURVEY PLAN No 706706502
subdivides
PART OF LOT 1 ON CP825707 INTO
LOTS 61 AND 62 ON SP122328
Lodged at 13:32 on 17/06/2003

HISTORICAL STATE TENURE SEARCH

ENVIRONMENT AND RESOURCE MANAGEMENT, QUEENSLAND

Request No: 0
Search Date: 27/08/2009 12:18

Title Reference: 40008706
Date Created: 10/12/1996

ENCUMBRANCES

825. SURVEY PLAN No 706706408
subdivides
PART OF LOT 1 ON CP825707 INTO
LOTS 102 AND 103 ON SP122326
Lodged at 13:24 on 17/06/2003

826. SURVEY PLAN No 706706355
subdivides
PART OF LOT 1 ON CP825707 INTO
LOT 101 ON SP122325
Lodged at 13:20 on 17/06/2003

827. SURVEY PLAN No 706706333
subdivides
PART OF LOT 1 ON CP825707 INTO
LOTS 121 AND 122 ON SP122324
Lodged at 13:18 on 17/06/2003

828. SURVEY PLAN No 706704074
subdivides part of the land into
LOT 281 ON SP130175
Lodged at 09:16 on 17/06/2003

829. SURVEY PLAN No 706704059
subdivides part of the land into
LOT 271 ON SP130174
Lodged at 09:14 on 17/06/2003

830. SURVEY PLAN No 706704042
subdivides part of the land into
LOT 262 ON SP130173
Lodged at 09:10 on 17/06/2003

831. SURVEY PLAN No 706704035
subdivides part of the land into
LOT 261 ON SP130172
Lodged at 09:09 on 17/06/2003

832. SURVEY PLAN No 706704028
subdivides part of the land into
LOT 251 ON SP130171
Lodged at 09:08 on 17/06/2003

HISTORICAL STATE TENURE SEARCH

ENVIRONMENT AND RESOURCE MANAGEMENT, QUEENSLAND

Request No: 0
Search Date: 27/08/2009 12:18

Title Reference: 40008706
Date Created: 10/12/1996

ENCUMBRANCES

833. SURVEY PLAN No 706703993
subdivides part of the land into
LOT 211 ON SP130170
Lodged at 09:04 on 17/06/2003

834. SURVEY PLAN No 706703944
subdivides part of the land into
LOT 201 ON SP130169
Lodged at 08:52 on 17/06/2003

835. SURVEY PLAN No 706703940
subdivides part of the land into
LOT 195 ON SP130168
Lodged at 08:51 on 17/06/2003

836. SURVEY PLAN No 706703924
subdivides part of the land into
LOT 191 ON SP130167
Lodged at 08:46 on 17/06/2003

837. SURVEY PLAN No 706703868
subdivides part of the land into
LOT 182 ON SP130166
Lodged at 08:31 on 17/06/2003

838. SURVEY PLAN No 706703853
subdivides part of the land into
LOT 172 ON SP130165
Lodged at 08:09 on 17/06/2003

839. SURVEY PLAN No 706703850
subdivides part of the land into
LOT 171 ON SP130164
Lodged at 07:44 on 17/06/2003

840. SURVEY PLAN No 706686494
subdivides
PART OF LOT 1 ON CP825707 INTO
LOT 8 ON SP136436
Lodged at 09:31 on 11/06/2003

841. SURVEY PLAN No 706686300
subdivides
PART OF LOT 1 ON CP825707 INTO
LOT 100 ON SP129829
Lodged at 09:10 on 11/06/2003

HISTORICAL STATE TENURE SEARCH

ENVIRONMENT AND RESOURCE MANAGEMENT, QUEENSLAND

Request No: 0
Search Date: 27/08/2009 12:18

Title Reference: 40008706
Date Created: 10/12/1996

ENCUMBRANCES

842. SURVEY PLAN No 706686282
subdivides
PART OF LOT 1 ON CP825707 INTO
LOT 791 ON SP129828
Lodged at 09:08 on 11/06/2003

843. SURVEY PLAN No 706686269
subdivides
PART OF LOT 1 ON CP825707 INTO
LOT 781 ON SP129827
Lodged at 09:06 on 11/06/2003

844. SURVEY PLAN No 706686260
subdivides
PART OF LOT 1 ON CP825707 INTO
LOT 761 ON SP129826
Lodged at 09:06 on 11/06/2003

845. SURVEY PLAN No 706686242
subdivides
PART OF LOT 1 ON CP825707 INTO
LOT 741 ON SP129825
Lodged at 09:04 on 11/06/2003

846. SURVEY PLAN No 706686217
subdivides
PART OF LOT 1 ON CP825707 INTO
LOT 723 ON SP129824
Lodged at 09:02 on 11/06/2003

847. SURVEY PLAN No 706686211
subdivides
PART OF LOT 1 ON CP825707 INTO
LOT 701 ON SP129823
Lodged at 09:01 on 11/06/2003

848. SURVEY PLAN No 706686187
subdivides
PART OF LOT 1 ON CP825707 INTO
LOT 684 ON SP129822
Lodged at 08:57 on 11/06/2003

HISTORICAL STATE TENURE SEARCH

ENVIRONMENT AND RESOURCE MANAGEMENT, QUEENSLAND

Request No: 0
Search Date: 27/08/2009 12:18

Title Reference: 40008706
Date Created: 10/12/1996

ENCUMBRANCES

849. SURVEY PLAN No 706686143
subdivides
PART OF LOT 1 ON CP825707 INTO
LOT 643 ON SP129820
Lodged at 08:51 on 11/06/2003

850. SURVEY PLAN No 706686130
subdivides
PART OF LOT 1 ON CP825707 INTO
LOT 624 ON SP129819
Lodged at 08:49 on 11/06/2003

851. SURVEY PLAN No 706686118
subdivides
PART OF LOT 1 ON CP825707 INTO
LOT 601 ON SP129818
Lodged at 08:48 on 11/06/2003

852. SURVEY PLAN No 706686089
subdivides
PART OF LOT 1 ON CP825707 INTO
LOT 581 ON SP129817
Lodged at 08:43 on 11/06/2003

853. SURVEY PLAN No 706686078
subdivides
PART OF LOT 1 ON CP825707 INTO
LOT 541 ON SP129816
Lodged at 08:41 on 11/06/2003

854. SURVEY PLAN No 706686069
subdivides
PART OF LOT 1 ON CP825707 INTO
LOT 521 ON SP129815
Lodged at 08:40 on 11/06/2003

855. SURVEY PLAN No 706686044
subdivides
PART OF LOT 1 ON CP825707 INTO
LOT 481 ON SP129814
Lodged at 08:27 on 11/06/2003

HISTORICAL STATE TENURE SEARCH

ENVIRONMENT AND RESOURCE MANAGEMENT, QUEENSLAND

Request No: 0
Search Date: 27/08/2009 12:18

Title Reference: 40008706
Date Created: 10/12/1996

ENCUMBRANCES

856. SURVEY PLAN No 706682777
subdivides
PART OF LOT 1 ON CP825707 INTO
LOT 461 ON SP129813
Lodged at 09:47 on 10/06/2003

857. SURVEY PLAN No 706682334
subdivides
PART OF LOT 1 ON CP825707 INTO
LOTS 431, 441 AND 451 ON SP129812
Lodged at 09:07 on 10/06/2003

858. SURVEY PLAN No 706682313
subdivides
PART OF LOT 1 ON CP825707 INTO
LOT 422 ON SP129811
Lodged at 09:06 on 10/06/2003

859. SURVEY PLAN No 706682297
subdivides
PART OF LOT 1 ON CP825707 INTO
LOTS 421 AND 423 ON SP129810
Lodged at 09:05 on 10/06/2003

860. SURVEY PLAN No 706682283
subdivides
PART OF LOT 1 ON CP825707 INTO
LOT 424 ON SP129809
Lodged at 09:01 on 10/06/2003

861. SURVEY PLAN No 706682237
subdivides
PART OF LOT 1 ON CP825707 INTO
LOT 311 ON SP129808
Lodged at 08:54 on 10/06/2003

862. SURVEY PLAN No 706663215
subdivides part of the land into
LOT 132 ON SP154879
Lodged at 12:51 on 02/06/2003

863. SURVEY PLAN No 706662668
subdivides part of the land into
LOT 32 ON SP154878
Lodged at 11:56 on 02/06/2003

HISTORICAL STATE TENURE SEARCH

ENVIRONMENT AND RESOURCE MANAGEMENT, QUEENSLAND

Request No: 0
Search Date: 27/08/2009 12:18

Title Reference: 40008706
Date Created: 10/12/1996

ENCUMBRANCES

864. SURVEY PLAN No 706662577
subdivides part of the land into
LOT 51 ON SP122240
Lodged at 11:50 on 02/06/2003

865. SURVEY PLAN No 706662538
subdivides part of the land into
LOT 92 ON SP122099
Lodged at 11:47 on 02/06/2003

866. SURVEY PLAN No 706662383
subdivides part of the land into
LOT 16 ON SP122098
Lodged at 11:36 on 02/06/2003

867. SURVEY PLAN No 706662088
subdivides part of the land into
LOTS 81 TO 84 ON SP122097
Lodged at 11:09 on 02/06/2003

868. SURVEY PLAN No 706662052
subdivides part of the land into
LOTS 52 TO 55 ON SP122096
Lodged at 11:06 on 02/06/2003

869. SURVEY PLAN No 706662036
subdivides part of the land into
LOTS 31 TO 33 ON SP122095
Lodged at 11:05 on 02/06/2003

870. SURVEY PLAN No 706661673
subdivides part of the land into
LOTS 21 TO 27 ON SP122094
Lodged at 10:25 on 02/06/2003

871. SURVEY PLAN No 706661665
subdivides part of the land into
LOT 31 ON SP122093
Lodged at 10:24 on 02/06/2003

872. SURVEY PLAN No 706661659
subdivides part of the land into
LOTS 11 TO 15 ON SP122092
Lodged at 10:23 on 02/06/2003

HISTORICAL STATE TENURE SEARCH

ENVIRONMENT AND RESOURCE MANAGEMENT, QUEENSLAND

Request No: 0
Search Date: 27/08/2009 12:18

Title Reference: 40008706
Date Created: 10/12/1996

ENCUMBRANCES

873. SURVEY PLAN No 706661648
subdivides part of the land into
LOT 31 ON SP122091
Lodged at 10:20 on 02/06/2003

874. SURVEY PLAN No 706661644
subdivides part of the land into
LOT 11 ON SP122090
Lodged at 10:19 on 02/06/2003

875. SURVEY PLAN No 706661628
subdivides part of the land into
LOT 361 ON SP122089
Lodged at 10:18 on 02/06/2003

876. SURVEY PLAN No 706661611
subdivides part of the land into
LOT 341 ON SP122088
Lodged at 10:13 on 02/06/2003

877. SURVEY PLAN No 706661606
subdivides part of the land into
LOT 301 ON SP122087
Lodged at 10:12 on 02/06/2003

878. SURVEY PLAN No 706661602
subdivides part of the land into
LOT 271 ON SP122086
Lodged at 10:11 on 02/06/2003

879. SURVEY PLAN No 706661581
subdivides part of the land into
LOTS 241 AND 242 ON SP122085
Lodged at 10:08 on 02/06/2003

880. SURVEY PLAN No 706661553
subdivides part of the land into
LOTS 201 AND 202 ON SP122084
Lodged at 10:03 on 02/06/2003

881. SURVEY PLAN No 706661517
subdivides part of the land into
LOT 191 ON SP122083
Lodged at 09:57 on 02/06/2003

HISTORICAL STATE TENURE SEARCH

ENVIRONMENT AND RESOURCE MANAGEMENT, QUEENSLAND

Request No: 0
Search Date: 27/08/2009 12:18

Title Reference: 40008706
Date Created: 10/12/1996

ENCUMBRANCES

882. SURVEY PLAN No 706661499
subdivides part of the land into
LOTS 151 AND 152 ON SP122082
Lodged at 09:55 on 02/06/2003

883. SURVEY PLAN No 706661464
subdivides part of the land into
LOT 121 ON SP122081
Lodged at 09:52 on 02/06/2003

884. SURVEY PLAN No 706661434
subdivides part of the land into
LOT 101 ON SP122080
Lodged at 09:48 on 02/06/2003

885. SURVEY PLAN No 706661418
subdivides part of the land into
LOT 51 ON SP122078
Lodged at 09:47 on 02/06/2003

886. SURVEY PLAN No 706661413
subdivides part of the land into
LOTS 21 AND 22 ON SP122077
Lodged at 09:45 on 02/06/2003

887. SURVEY PLAN No 706661404
subdivides part of the land into
LOT 1271 ON SP122076
Lodged at 09:45 on 02/06/2003

888. SURVEY PLAN No 706661383
subdivides part of the land into
LOTS 41 AND 42 ON SP122075
Lodged at 09:42 on 02/06/2003

889. SURVEY PLAN No 706661376
subdivides part of the land into
LOT 51 ON SP122074
Lodged at 09:42 on 02/06/2003

890. SURVEY PLAN No 706661366
subdivides part of the land into
LOT 61 ON SP122073
Lodged at 09:41 on 02/06/2003

HISTORICAL STATE TENURE SEARCH

ENVIRONMENT AND RESOURCE MANAGEMENT, QUEENSLAND

Request No: 0
Search Date: 27/08/2009 12:18

Title Reference: 40008706
Date Created: 10/12/1996

ENCUMBRANCES

882. SURVEY PLAN No 706661499
subdivides part of the land into
LOTS 151 AND 152 ON SP122082
Lodged at 09:55 on 02/06/2003

883. SURVEY PLAN No 706661464
subdivides part of the land into
LOT 121 ON SP122081
Lodged at 09:52 on 02/06/2003

884. SURVEY PLAN No 706661434
subdivides part of the land into
LOT 101 ON SP122080
Lodged at 09:48 on 02/06/2003

885. SURVEY PLAN No 706661418
subdivides part of the land into
LOT 51 ON SP122078
Lodged at 09:47 on 02/06/2003

886. SURVEY PLAN No 706661413
subdivides part of the land into
LOTS 21 AND 22 ON SP122077
Lodged at 09:45 on 02/06/2003

887. SURVEY PLAN No 706661404
subdivides part of the land into
LOT 1271 ON SP122076
Lodged at 09:45 on 02/06/2003

888. SURVEY PLAN No 706661383
subdivides part of the land into
LOTS 41 AND 42 ON SP122075
Lodged at 09:42 on 02/06/2003

889. SURVEY PLAN No 706661376
subdivides part of the land into
LOT 51 ON SP122074
Lodged at 09:42 on 02/06/2003

890. SURVEY PLAN No 706661366
subdivides part of the land into
LOT 61 ON SP122073
Lodged at 09:41 on 02/06/2003

HISTORICAL STATE TENURE SEARCH

ENVIRONMENT AND RESOURCE MANAGEMENT, QUEENSLAND

Request No: 0
Search Date: 27/08/2009 12:18

Title Reference: 40008706
Date Created: 10/12/1996

ENCUMBRANCES

891. SURVEY PLAN No 706661354
subdivides part of the land into
LOT 11 ON SP122072
Lodged at 09:39 on 02/06/2003

892. SURVEY PLAN No 706661344
subdivides part of the land into
LOT 991 ON SP122071
Lodged at 09:38 on 02/06/2003

893. SURVEY PLAN No 706661338
subdivides part of the land into
LOT 971 ON SP122070
Lodged at 09:37 on 02/06/2003

894. SURVEY PLAN No 706661311
subdivides part of the land into
LOT 952 ON SP122069
Lodged at 09:35 on 02/06/2003

895. SURVEY PLAN No 706661281
subdivides part of the land into
LOT 951 ON SP122068
Lodged at 09:32 on 02/06/2003

896. SURVEY PLAN No 706661182
subdivides part of the land into
LOT 371 ON SP121953
Lodged at 09:22 on 02/06/2003

897. SURVEY PLAN No 706698259
subdivides
PART OF LOT 1 ON CP825707 INTO
LOT 161 ON SP130163
Lodged at 14:18 on 13/06/2003

898. SURVEY PLAN No 706698245
subdivides
PART OF LOT 1 ON CP825707 INTO
LOT 211 ON SP130162
Lodged at 14:17 on 13/06/2003

HISTORICAL STATE TENURE SEARCH

ENVIRONMENT AND RESOURCE MANAGEMENT, QUEENSLAND

Request No: 0
Search Date: 27/08/2009 12:18

Title Reference: 40008706
Date Created: 10/12/1996

ENCUMBRANCES

899. SURVEY PLAN No 706698219
subdivides
PART OF LOT 1 ON CP825707 INTO
LOT 452 ON SP130161
Lodged at 14:15 on 13/06/2003

900. SURVEY PLAN No 706698192
subdivides
PART OF LOT 1 ON CP825707 INTO LOT 152 ON SP130160
Lodged at 14:12 on 13/06/2003

901. SURVEY PLAN No 706698004
subdivides
PART OF LOT 1 ON CP825707 INTO
LOT 211 ON SP130159
Lodged at 13:50 on 13/06/2003

902. SURVEY PLAN No 706697894
subdivides
PART OF LOT 1 ON CP825707 INTO
LOT 222 ON SP130158
Lodged at 13:41 on 13/06/2003

903. SURVEY PLAN No 706697345
subdivides
PART OF LOT 1 ON CP825707 INTO
LOT 228 ON SP130157
Lodged at 12:16 on 13/06/2003

904. SURVEY PLAN No 706696560
subdivides
PART OF LOT 1 ON CP825707 INTO
LOT 144 ON SP130156
Lodged at 11:15 on 13/06/2003

905. SURVEY PLAN No 706696459
subdivides
PART OF LOT 1 ON CP825707 INTO
LOT 241 ON SP130155
Lodged at 11:06 on 13/06/2003

906. SURVEY PLAN No 706696417
subdivides
PART OF LOT 1 ON CP825707 INTO
LOT 134 ON SP130154
Lodged at 11:00 on 13/06/2003

HISTORICAL STATE TENURE SEARCH

ENVIRONMENT AND RESOURCE MANAGEMENT, QUEENSLAND

Request No: 0
Search Date: 27/08/2009 12:18

Title Reference: 40008706
Date Created: 10/12/1996

ENCUMBRANCES

907. SURVEY PLAN No 706696364
subdivides
PART OF LOT 1 ON CP825707 INTO
LOT 41 ON SP130153
Lodged at 10:56 on 13/06/2003

908. SURVEY PLAN No 706696066
subdivides
PART OF LOT 1 ON CP825707 INTO
LOT 476 ON SP130152
Lodged at 10:30 on 13/06/2003

909. SURVEY PLAN No 706695937
subdivides
PART OF LOT 1 ON CP825707 INTO
LOT 131 ON SP130151
Lodged at 10:19 on 13/06/2003

910. SURVEY PLAN No 706695852
subdivides
PART OF LOT 1 ON CP825707 INTO
LOT 30 ON SP130150
Lodged at 10:13 on 13/06/2003

911. SURVEY PLAN No 706695782
subdivides
PART OF LOT 1 ON CP825707 INTO
LOT 121 ON SP130149
Lodged at 10:06 on 13/06/2003

912. SURVEY PLAN No 706695363
subdivides
PART OF LOT 1 ON CP825707 INTO
LOT 112 ON SP130148
Lodged at 09:28 on 13/06/2003

913. SURVEY PLAN No 706695194
subdivides
PART OF LOT 1 ON CP825707 INTO
LOT 111 ON SP130147
Lodged at 09:12 on 13/06/2003

HISTORICAL STATE TENURE SEARCH

ENVIRONMENT AND RESOURCE MANAGEMENT, QUEENSLAND

Request No: 0
Search Date: 27/08/2009 12:18

Title Reference: 40008706
Date Created: 10/12/1996

ENCUMBRANCES

914. SURVEY PLAN No 706695163
subdivides
PART OF LOT 1 ON CP825707 INTO
LOT 501 ON SP130146
Lodged at 09:08 on 13/06/2003

915. SURVEY PLAN No 706695070
subdivides
PART OF LOT 1 ON CP825707 INTO
LOT 415 ON SP130145
Lodged at 08:53 on 13/06/2003

916. SURVEY PLAN No 706695039
subdivides
PART OF LOT 1 ON CP825707 INTO
LOT 105 ON SP130144
Lodged at 08:50 on 13/06/2003

917. SURVEY PLAN No 706695017
subdivides
PART OF LOT 1 ON CP825707 INTO
LOT 104 ON SP130143
Lodged at 08:42 on 13/06/2003

918. SURVEY PLAN No 706695007
subdivides
PART OF LOT 1 ON CP825707 INTO
LOT 102 ON SP130142
Lodged at 08:40 on 13/06/2003

919. SURVEY PLAN No 706694975
subdivides
PART OF LOT 1 ON CP825707 INTO
LOT 100 ON SP130141
Lodged at 08:18 on 13/06/2003

920. SURVEY PLAN No 706694973
subdivides
PART OF LOT 1 ON CP825707 INTO
LOT 91 ON SP130140
Lodged at 08:16 on 13/06/2003

HISTORICAL STATE TENURE SEARCH

ENVIRONMENT AND RESOURCE MANAGEMENT, QUEENSLAND

Request No: 0
Search Date: 27/08/2009 12:18

Title Reference: 40008706
Date Created: 10/12/1996

ENCUMBRANCES

921. SURVEY PLAN No 706694972
subdivides
PART OF LOT 1 ON CP825707 INTO
LOT 94 ON SP130139
Lodged at 08:15 on 13/06/2003

922. SURVEY PLAN No 706687271
subdivides part of the land into
LOT 31 ON SP121944
Lodged at 10:58 on 11/06/2003

923. SURVEY PLAN No 706687225
subdivides part of the land into
LOT 19 ON SP121573
Lodged at 10:54 on 11/06/2003

924. SURVEY PLAN No 706687166
subdivides part of the land into
LOTS 17 AND 18 ON SP121572
Lodged at 10:51 on 11/06/2003

925. SURVEY PLAN No 706687129
subdivides part of the land into
LOTS 15 AND 16 ON SP121571
Lodged at 10:47 on 11/06/2003

926. SURVEY PLAN No 706687107
subdivides part of the land into
LOTS 11 TO 13 ON SP121570
Lodged at 10:44 on 11/06/2003

927. SURVEY PLAN No 706687976
subdivides part of the land into
LOTS 18 AND 19 ON SP137876
Lodged at 11:53 on 11/06/2003

928. SURVEY PLAN No 706687964
subdivides part of the land into
LOTS 43 AND 44 ON SP136452
Lodged at 11:52 on 11/06/2003

929. SURVEY PLAN No 706687951
subdivides part of the land into
LOTS 23 AND 24 ON SP136451
Lodged at 11:51 on 11/06/2003

HISTORICAL STATE TENURE SEARCH

ENVIRONMENT AND RESOURCE MANAGEMENT, QUEENSLAND

Request No: 0
Search Date: 27/08/2009 12:18

Title Reference: 40008706
Date Created: 10/12/1996

ENCUMBRANCES

930. SURVEY PLAN No 706687927
subdivides part of the land into
LOTS 21 AND 22 ON SP136450
Lodged at 11:49 on 11/06/2003

931. SURVEY PLAN No 706687822
subdivides part of the land into
LOTS 41 AND 42 ON SP136449
Lodged at 11:40 on 11/06/2003

932. SURVEY PLAN No 706687809
subdivides part of the land into
LOTS 31 AND 32 ON SP136448
Lodged at 11:39 on 11/06/2003

933. SURVEY PLAN No 706687735
subdivides part of the land into
LOT 21 ON SP136447
Lodged at 11:34 on 11/06/2003

934. SURVEY PLAN No 706687719
subdivides part of the land into
LOT 586 ON SP136446
Lodged at 11:33 on 11/06/2003

935. SURVEY PLAN No 706687690
subdivides part of the land into
LOT 587 ON SP136445
Lodged at 11:32 on 11/06/2003

936. SURVEY PLAN No 706687640
subdivides part of the land into
LOTS 121 TO 124 ON SP136444
Lodged at 11:28 on 11/06/2003

937. SURVEY PLAN No 706664904
subdivides
PART OF LOT 1 ON CP825707 INTO
LOT 26 ON SP129845
Lodged at 16:38 on 02/06/2003

938. SURVEY PLAN No 706664902
subdivides
PART OF LOT 1 ON CP825707 INTO
LOT 1 ON SP136842
Lodged at 16:36 on 02/06/2003

HISTORICAL STATE TENURE SEARCH

ENVIRONMENT AND RESOURCE MANAGEMENT, QUEENSLAND

Request No: 0
Search Date: 27/08/2009 12:18

Title Reference: 40008706
Date Created: 10/12/1996

ENCUMBRANCES

939. SURVEY PLAN No 706664900
subdivides
PART OF LOT 1 ON CP825707 INTO
LOT 25 ON SP129844
Lodged at 16:35 on 02/06/2003

940. SURVEY PLAN No 706664899
subdivides
PART OF LOT 1 ON CP825707 INTO
LOT 24 ON SP129843
Lodged at 16:34 on 02/06/2003

941. SURVEY PLAN No 706664896
subdivides
PART OF LOT 1 ON CP825707 INTO
LOT 23 ON SP129842
Lodged at 16:34 on 02/06/2003

942. SURVEY PLAN No 706664894
subdivides
PART OF LOT 1 ON CP825707 INTO
LOT 22 ON SP129841
Lodged at 16:33 on 02/06/2003

943. SURVEY PLAN No 706664889
subdivides
PART OF LOT 1 ON CP825707 INTO
LOT 21 ON SP129840
Lodged at 16:31 on 02/06/2003

944. SURVEY PLAN No 706664888
subdivides
PART OF LOT 1 ON CP825707 INTO
LOT 20 ON SP129839
Lodged at 16:30 on 02/06/2003

945. SURVEY PLAN No 706664887
subdivides
PART OF LOT 1 ON CP825707 INTO
LOT 19 ON SP129838
Lodged at 16:29 on 02/06/2003

HISTORICAL STATE TENURE SEARCH

ENVIRONMENT AND RESOURCE MANAGEMENT, QUEENSLAND

Request No: 0
Search Date: 27/08/2009 12:18

Title Reference: 40008706
Date Created: 10/12/1996

ENCUMBRANCES

946. SURVEY PLAN No 706664875
subdivides
PART OF LOT 1 ON CP825707 INTO
LOT 18 ON SP129837
Lodged at 16:26 on 02/06/2003

947. SURVEY PLAN No 706664870
subdivides
PART OF LOT 1 ON CP825707 INTO
LOT 17 ON SP129836
Lodged at 16:24 on 02/06/2003

948. SURVEY PLAN No 706664856
subdivides
PART OF LOT 1 ON CP825707 INTO
LOT 16 ON SP129835
Lodged at 16:21 on 02/06/2003

949. SURVEY PLAN No 706664847
subdivides
PART OF LOT 1 ON CP825707 INTO
LOT 15 ON SP129834
Lodged at 16:19 on 02/06/2003

950. SURVEY PLAN No 706664834
subdivides
PART OF LOT 1 ON CP825707 INTO
LOT 12 ON SP129832
Lodged at 16:16 on 02/06/2003

951. SURVEY PLAN No 706664831
subdivides
PART OF LOT 1 ON CP825707 INTO
LOT 11 ON SP129831
Lodged at 16:14 on 02/06/2003

952. SURVEY PLAN No 706664829
subdivides
PART OF LOT 1 ON CP825707 INTO
LOTS 551 AND 552 ON SP129830
Lodged at 16:13 on 02/06/2003

HISTORICAL STATE TENURE SEARCH

ENVIRONMENT AND RESOURCE MANAGEMENT, QUEENSLAND

Request No: 0
Search Date: 27/08/2009 12:18

Title Reference: 40008706
Date Created: 10/12/1996

ENCUMBRANCES

953. SURVEY PLAN No 706664256
subdivides
PART OF LOT 1 ON CP825707 INTO
LOT 23 ON SP113942
Lodged at 14:52 on 02/06/2003

954. SURVEY PLAN No 706664247
subdivides
PART OF LOT 1 ON CP825707 INTO
LOT 12 ON SP113941
Lodged at 14:51 on 02/06/2003

955. SURVEY PLAN No 706664241
subdivides
LOT 11 ON SP113940
Lodged at 14:50 on 02/06/2003

956. SURVEY PLAN No 706664231
subdivides
PART OF LOT 1 ON CP825707 INTO
LOT 41 ON SP113939
Lodged at 14:48 on 02/06/2003

957. SURVEY PLAN No 706664218
subdivides
PART OF LOT 1 ON CP825707 INTO
LOT 31 ON SP113938
Lodged at 14:46 on 02/06/2003

958. SURVEY PLAN No 706664213
subdivides
PART OF LOT 1 ON CP825707 INTO
LOTS 21 AND 22 ON SP113937
Lodged at 14:46 on 02/06/2003

959. SURVEY PLAN No 706664200
subdivides
PART OF LOT 1 ON CP825707 INTO
LOT 12 ON SP113936
Lodged at 14:44 on 02/06/2003

960. SURVEY PLAN No 706664191
subdivides
PART OF LOT 1 ON CP825707 INTO
LOTS 133 AND 134 ON SP113935
Lodged at 14:43 on 02/06/2003

HISTORICAL STATE TENURE SEARCH

ENVIRONMENT AND RESOURCE MANAGEMENT, QUEENSLAND

Request No: 0
Search Date: 27/08/2009 12:18

Title Reference: 40008706
Date Created: 10/12/1996

ENCUMBRANCES

961. SURVEY PLAN No 706664181
subdivides
PART OF LOT 1 ON CP825707 INTO
LOTS 131 AND 132 ON SP113934
Lodged at 14:42 on 02/06/2003

962. SURVEY PLAN No 706664160
subdivides
PART OF LOT 1 ON CP825707 INTO
LOTS 121 TO 123 ON SP113933
Lodged at 14:41 on 02/06/2003

963. SURVEY PLAN No 706664124
subdivides
PART OF LOT 1 ON CP825707 INTO
LOTS 113 AND 114 ON SP113932
Lodged at 14:39 on 02/06/2003

964. SURVEY PLAN No 706664101
subdivides
PART OF LOT 1 ON CP825707 INTO
LOTS 14 TO 16 ON SP113931
Lodged at 14:37 on 02/06/2003

965. SURVEY PLAN No 706664056
subdivides
PART OF LOT 1 ON CP825707 INTO
LOT 114 ON SP113930
Lodged at 14:32 on 02/06/2003

966. SURVEY PLAN No 706664017
subdivides
PART OF LOT 1 ON CP825707 INTO
LOTS 101 AND 102 ON SP113929
Lodged at 14:30 on 02/06/2003

967. SURVEY PLAN No 706664006
subdivides
PART OF LOT 1 ON CP825707 INTO
LOT 91 ON SP113928
Lodged at 14:30 on 02/06/2003

HISTORICAL STATE TENURE SEARCH

ENVIRONMENT AND RESOURCE MANAGEMENT, QUEENSLAND

Request No: 0
Search Date: 27/08/2009 12:18

Title Reference: 40008706
Date Created: 10/12/1996

ENCUMBRANCES

968. SURVEY PLAN No 706663989
subdivides
PART OF LOT 1 ON CP825707 INTO
LOTS 92 AND 93 ON SP113927
Lodged at 14:28 on 02/06/2003

969. SURVEY PLAN No 706653564
subdivides
PART OF LOT 1 ON CP825707 INTO
LOT 205 ON SP121482
Lodged at 14:22 on 29/05/2003

970. SURVEY PLAN No 706653189
subdivides
PART OF LOT 1 ON CP825707 INTO
LOT 202 ON SP121481
Lodged at 13:42 on 29/05/2003

971. SURVEY PLAN No 706653170
subdivides
PART OF LOT 1 ON CP825707 INTO
LOT 191 ON SP121480
Lodged at 13:39 on 29/05/2003

972. SURVEY PLAN No 706653162
subdivides
PART OF LOT 1 ON CP825707 INTO
LOTS 181 AND 182 ON SP121479
Lodged at 13:38 on 29/05/2003

973. SURVEY PLAN No 706653134
subdivides
PART OF LOT 1 ON CP825707 INTO
LOTS 173 AND 174 ON SP121478
Lodged at 13:36 on 29/05/2003

974. SURVEY PLAN No 706653117
subdivides
PART OF LOT 1 ON CP825707 INTO
LOTS 163, 164 AND 172 ON SP121477
Lodged at 13:34 on 29/05/2003

HISTORICAL STATE TENURE SEARCH

ENVIRONMENT AND RESOURCE MANAGEMENT, QUEENSLAND

Request No: 0
Search Date: 27/08/2009 12:18

Title Reference: 40008706
Date Created: 10/12/1996

ENCUMBRANCES

274. SURVEY PLAN No 706927987
subdivides
PART OF LOT 1 ON CP825707 INTO
LOTS 154 TO 156 ON SP116384
Lodged at 11:53 on 27/08/2003

275. SURVEY PLAN No 706927974
subdivides
PART OF LOT 1 ON CP825707 INTO
LOT 161 ON SP116383
Lodged at 11:51 on 27/08/2003

276. SURVEY PLAN No 706927960
subdivides
PART OF LOT 1 ON CP825707 INTO
LOT 191 ON SP116382
Lodged at 11:50 on 27/08/2003

277. SURVEY PLAN No 706927930
subdivides
PART OF LOT 1 ON CP825707 INTO
LOT 211 ON SP116381
Lodged at 11:49 on 27/08/2003

278. SURVEY PLAN No 706927826
subdivides
PART OF LOT 1 ON CP825707 INTO
LOT 221 ON SP116380
Lodged at 11:40 on 27/08/2003

279. SURVEY PLAN No 706927799
subdivides
PART OF LOT 1 ON CP825707 INTO
LOTS 231 AND 232 ON SP116379
Lodged at 11:38 on 27/08/2003

280. SURVEY PLAN No 706927779
subdivides
PART OF LOT 1 ON CP825707 INTO
LOT 233 ON SP116378
Lodged at 11:36 on 27/08/2003

HISTORICAL STATE TENURE SEARCH

ENVIRONMENT AND RESOURCE MANAGEMENT, QUEENSLAND

Request No: 0
Search Date: 27/08/2009 12:18

Title Reference: 40008706
Date Created: 10/12/1996

ENCUMBRANCES

281. SURVEY PLAN No 706927753
subdivides
PART OF LOT 1 ON CP825707 INTO
LOT 10 ON SP116377
Lodged at 11:34 on 27/08/2003

282. SURVEY PLAN No 706927491
subdivides
PART OF LOT 1 ON CP825707 INTO
LOTS 8 AND 9 ON SP116376
Lodged at 11:15 on 27/08/2003

283. SURVEY PLAN No 706927287
subdivides
PART OF LOT 1 ON CP825707 INTO
LOT 241 ON SP116375
Lodged at 10:58 on 27/08/2003

284. SURVEY PLAN No 706927183
subdivides
PART OF LOT 1 ON CP825707 INTO
LOT 250 ON SP116374
Lodged at 10:52 on 27/08/2003

285. SURVEY PLAN No 706927112
subdivides
PART OF LOT 1 ON CP825707 INTO
LOT 261 ON SP116373
Lodged at 10:47 on 27/08/2003

286. SURVEY PLAN No 706927081
subdivides
PART OF LOT 1 ON CP825707 INTO
LOTS 261 AND 262 ON SP116372
Lodged at 10:44 on 27/08/2003

287. SURVEY PLAN No 706927049
subdivides
PART OF LOT 1 ON CP825707 INTO
LOTS 141 TO 143 ON SP116371
Lodged at 10:43 on 27/08/2003

HISTORICAL STATE TENURE SEARCH

ENVIRONMENT AND RESOURCE MANAGEMENT, QUEENSLAND

Request No: 0
Search Date: 27/08/2009 12:18

Title Reference: 40008706
Date Created: 10/12/1996

ENCUMBRANCES

288. SURVEY PLAN No 706926755
subdivides
PART OF LOT 1 ON CP825707 INTO
LOTS 132 AND 133 ON SP116370
Lodged at 10:06 on 27/08/2003

289. SURVEY PLAN No 706926504
subdivides
PART OF LOT 1 ON CP825707 INTO
LOT 131 ON SP116369
Lodged at 09:36 on 27/08/2003

290. SURVEY PLAN No 706926497
subdivides
PART OF LOT 1 ON CP825707 INTO
LOTS 104 AND 105 ON SP116368
Lodged at 09:34 on 27/08/2003

291. SURVEY PLAN No 706926493
subdivides
PART OF LOT 1 ON CP825707 INTO
LOT 103 ON SP116367
Lodged at 09:33 on 27/08/2003

292. SURVEY PLAN No 706926268
subdivides
PART OF LOT 1 ON CP825707 INTO
LOT 101 ON SP116366
Lodged at 08:42 on 27/08/2003

293. SURVEY PLAN No 706926255
subdivides
PART OF LOT 1 ON CP825707 INTO
LOTS 91 AND 92 ON SP116365
Lodged at 08:39 on 27/08/2003

294. SURVEY PLAN No 706926243
subdivides
PART OF LOT 1 ON CP825707 INTO
LOT 71 ON SP116364
Lodged at 08:37 on 27/08/2003

HISTORICAL STATE TENURE SEARCH

ENVIRONMENT AND RESOURCE MANAGEMENT, QUEENSLAND

Request No: 0
Search Date: 27/08/2009 12:18

Title Reference: 40008706
Date Created: 10/12/1996

ENCUMBRANCES

295. SURVEY PLAN No 706926240
subdivides
PART OF LOT 1 ON CP825707 INTO
LOT 61 ON SP116363
Lodged at 08:36 on 27/08/2003

296. SURVEY PLAN No 706926239
subdivides
PART OF LOT 1 ON CP825707 INTO
LOT 51 ON SP116362
Lodged at 08:35 on 27/08/2003

297. SURVEY PLAN No 706926225
subdivides
PART OF LOT 1 ON CP825707 INTO
LOTS 41 AND 42 ON SP116360
Lodged at 08:21 on 27/08/2003

298. SURVEY PLAN No 706926213
subdivides
PART OF LOT 1 ON CP825707 INTO
LOTS 31 AND 32 ON SP116359
Lodged at 08:20 on 27/08/2003

299. SURVEY PLAN No 706921652
subdivides
PART OF LOT 1 ON CP825707 INTO
LOTS 291 AND 292 ON SP129889
Lodged at 08:12 on 26/08/2003

300. SURVEY PLAN No 706921651
subdivides
PART OF LOT 1 ON CP825707 INTO
LOT 241 ON SP129888
Lodged at 08:11 on 26/08/2003

301. SURVEY PLAN No 706921650
subdivides
PART OF LOT 1 ON CP825707 INTO
LOTS 171 AND 172 ON SP129887
Lodged at 08:09 on 26/08/2003

HISTORICAL STATE TENURE SEARCH

ENVIRONMENT AND RESOURCE MANAGEMENT, QUEENSLAND

Request No: 0
Search Date: 27/08/2009 12:18

Title Reference: 40008706
Date Created: 10/12/1996

ENCUMBRANCES

302. SURVEY PLAN No 706921649
subdivides
PART OF LOT 1 ON CP825707 INTO
LOT 111 ON SP129886
Lodged at 08:09 on 26/08/2003

303. SURVEY PLAN No 706921648
subdivides
PART OF LOT 1 ON CP825707 INTO
LOT 81 ON SP129885
Lodged at 08:08 on 26/08/2003

304. SURVEY PLAN No 706921647
subdivides
PART OF LOT 1 ON CP825707 INTO
LOT 42 ON SP129884
Lodged at 08:07 on 26/08/2003

305. SURVEY PLAN No 706921646
subdivides
PART OF LOT 1 ON CP825707 INTO
LOTS 40 AND 41 ON SP129883
Lodged at 08:06 on 26/08/2003

306. SURVEY PLAN No 706921645
subdivides
PART OF LOT 1 ON CP825707 INTO
LOT 121 ON SP129882
Lodged at 08:04 on 26/08/2003

307. SURVEY PLAN No 706921643
subdivides
PART OF LOT 1 ON CP825707 INTO
LOT 51 ON SP129880
Lodged at 08:02 on 26/08/2003

308. SURVEY PLAN No 706921642
subdivides
PART OF LOT 1 ON CP825707 INTO
LOT 31 ON SP129879
Lodged at 08:01 on 26/08/2003

HISTORICAL STATE TENURE SEARCH

ENVIRONMENT AND RESOURCE MANAGEMENT, QUEENSLAND

Request No: 0
Search Date: 27/08/2009 12:18

Title Reference: 40008706
Date Created: 10/12/1996

ENCUMBRANCES

309. SURVEY PLAN No 706921573
subdivides
PART OF LOT 1 ON CP825707 INTO
LOT 21 ON SP129878
Lodged at 16:45 on 25/08/2003

310. SURVEY PLAN No 706921572
subdivides
PART OF LOT 1 ON CP825707 INTO
LOTS 13 AND 14 ON SP129877
Lodged at 16:45 on 25/08/2003

311. SURVEY PLAN No 706921570
subdivides
PART OF LOT 1 ON CP825707 INTO
LOT 81 ON SP129876
Lodged at 16:44 on 25/08/2003

312. SURVEY PLAN No 706921527
subdivides
PART OF LOT 1 ON CP825707 INTO
LOT 41 ON SP129875
Lodged at 16:36 on 25/08/2003

313. SURVEY PLAN No 706921508
subdivides
PART OF LOT 1 ON CP825707 INTO
LOT 11 ON SP129874
Lodged at 16:33 on 25/08/2003

314. SURVEY PLAN No 706921377
subdivides
PART OF LOT 1 ON CP825707 INTO
LOTS 301 TO 303 ON SP129873
Lodged at 16:22 on 25/08/2003

315. SURVEY PLAN No 706921311
subdivides
PART OF LOT 1 ON CP825707 INTO
LOT 221 ON SP129871
Lodged at 16:15 on 25/08/2003

HISTORICAL STATE TENURE SEARCH

ENVIRONMENT AND RESOURCE MANAGEMENT, QUEENSLAND

Request No: 0
Search Date: 27/08/2009 12:18

Title Reference: 40008706
Date Created: 10/12/1996

ENCUMBRANCES

316. SURVEY PLAN No 706921270
subdivides
PART OF LOT 1 ON CP825707 INTO
LOT 111 ON SP129870
Lodged at 16:14 on 25/08/2003

317. SURVEY PLAN No 706921128
subdivides
PART OF LOT 1 ON CP825707 INTO
LOTS 92 AND 101 ON SP129869
Lodged at 15:53 on 25/08/2003

318. SURVEY PLAN No 706921123
subdivides
PART OF LOT 1 ON CP825707 INTO
LOTS 90 AND 91 ON SP129868
Lodged at 15:53 on 25/08/2003

319. SURVEY PLAN No 706921118
subdivides
PART OF LOT 1 ON CP825707 INTO
LOT 21 ON SP129867
Lodged at 15:51 on 25/08/2003

320. SURVEY PLAN No 706908648
subdivides
PART OF LOT 1 ON CP825707 INTO
LOT 52 ON SP141555
Lodged at 16:38 on 20/08/2003

321. SURVEY PLAN No 706908643
subdivides
PART OF LOT 1 ON CP825707 INTO
LOT 11 ON SP122379
Lodged at 16:37 on 20/08/2003

322. SURVEY PLAN No 706908617
subdivides
PART OF LOT 1 ON CP825707 INTO
LOTS 52 AND 53 ON SP108303
Lodged at 16:34 on 20/08/2003

HISTORICAL STATE TENURE SEARCH

ENVIRONMENT AND RESOURCE MANAGEMENT, QUEENSLAND

Request No: 0
Search Date: 27/08/2009 12:18

Title Reference: 40008706
Date Created: 10/12/1996

ENCUMBRANCES

323. SURVEY PLAN No 706908597
subdivides
PART OF LOT 1 ON CP825707 INTO
LOT 62 ON SP108302
Lodged at 16:34 on 20/08/2003

324. SURVEY PLAN No 706908584
subdivides
PART OF LOT 1 ON CP825707 INTO
LOTS 75 AND 76 ON SP108301
Lodged at 16:32 on 20/08/2003

325. SURVEY PLAN No 706908354
subdivides
PART OF LOT 1 ON CP825707 INTO
LOT 72 ON SP108300
Lodged at 16:09 on 20/08/2003

326. SURVEY PLAN No 706908323
subdivides
PART OF LOT 1 ON CP825707 INTO
LOTS 70 AND 71 ON SP108299
Lodged at 16:07 on 20/08/2003

327. SURVEY PLAN No 706908309
subdivides
PART OF LOT 1 ON CP825707 INTO
LOTS 81 AND 82 ON SP108298
Lodged at 16:05 on 20/08/2003

328. SURVEY PLAN No 706908234
subdivides
PART OF LOT 1 ON CP825707 INTO
LOTS 115 AND 116 ON SP108297
Lodged at 15:59 on 20/08/2003

329. SURVEY PLAN No 706908212
subdivides
PART OF LOT 1 ON CP825707 INTO
LOT 41 ON SP108296
Lodged at 15:57 on 20/08/2003

HISTORICAL STATE TENURE SEARCH

ENVIRONMENT AND RESOURCE MANAGEMENT, QUEENSLAND

Request No: 0
Search Date: 27/08/2009 12:18

Title Reference: 40008706
Date Created: 10/12/1996

ENCUMBRANCES

330. SURVEY PLAN No 706908191
subdivides
PART OF LOT 1 ON CP825707 INTO
LOTS 13 AND 14 ON SP108295
Lodged at 15:55 on 20/08/2003

331. SURVEY PLAN No 706908150
subdivides
PART OF LOT 1 ON CP825707 INTO
LOT 151 ON SP108294
Lodged at 15:50 on 20/08/2003

332. SURVEY PLAN No 706908096
subdivides
PART OF LOT 1 ON CP825707 INTO
LOT 121 ON SP108293
Lodged at 15:46 on 20/08/2003

333. SURVEY PLAN No 706907242
subdivides
PART OF LOT 1 ON CP825707 INTO
LOT 101 ON SP108292
Lodged at 14:22 on 20/08/2003

334. SURVEY PLAN No 706906281
subdivides part of the land into
LOTS 237 AND 238 ON SP136160
Lodged at 12:07 on 20/08/2003

335. SURVEY PLAN No 706906259
subdivides part of the land into
LOT 151 ON SP130138
Lodged at 12:04 on 20/08/2003

336. SURVEY PLAN No 706906055
subdivides part of the land into
LOT 141 ON SP130053
Lodged at 11:35 on 20/08/2003

337. SURVEY PLAN No 706905832
subdivides part of the land into
LOT 131 ON SP130052
Lodged at 11:13 on 20/08/2003

HISTORICAL STATE TENURE SEARCH

ENVIRONMENT AND RESOURCE MANAGEMENT, QUEENSLAND

Request No: 0
Search Date: 27/08/2009 12:18

Title Reference: 40008706
Date Created: 10/12/1996

ENCUMBRANCES

338. SURVEY PLAN No 706905794
subdivides part of the land into
LOT 121 ON SP130051
Lodged at 11:09 on 20/08/2003

339. SURVEY PLAN No 706905633
subdivides part of the land into
LOT 111 ON SP130050
Lodged at 10:58 on 20/08/2003

340. SURVEY PLAN No 706905592
subdivides part of the land into
LOT 101 ON SP130049
Lodged at 10:55 on 20/08/2003

341. SURVEY PLAN No 706905538
subdivides part of the land into
LOT 91 ON SP130048
Lodged at 10:52 on 20/08/2003

342. SURVEY PLAN No 706905201
subdivides part of the land into
LOTS 81 AND 82 ON SP130047
Lodged at 10:18 on 20/08/2003

343. SURVEY PLAN No 706905187
subdivides part of the land into
LOTS 61 AND 62 ON SP130046
Lodged at 10:17 on 20/08/2003

344. SURVEY PLAN No 706904981
subdivides part of the land into
LOT 51 ON SP130045
Lodged at 09:54 on 20/08/2003

345. SURVEY PLAN No 706904828
subdivides part of the land into
LOT 31 ON SP130044
Lodged at 09:39 on 20/08/2003

346. SURVEY PLAN No 706904420
subdivides part of the land into
LOTS 191 AND 192 ON SP119216
Lodged at 07:52 on 20/08/2003

HISTORICAL STATE TENURE SEARCH

ENVIRONMENT AND RESOURCE MANAGEMENT, QUEENSLAND

Request No: 0
Search Date: 27/08/2009 12:18

Title Reference: 40008706
Date Created: 10/12/1996

ENCUMBRANCES

347. SURVEY PLAN No 706904419
subdivides part of the land into
LOT 171 ON SP119215
Lodged at 07:50 on 20/08/2003

348. SURVEY PLAN No 706904418
subdivides part of the land into
LOT 141 ON SP119214
Lodged at 07:50 on 20/08/2003

349. SURVEY PLAN No 706904417
subdivides part of the land into
LOT 121 ON SP119213
Lodged at 07:49 on 20/08/2003

350. SURVEY PLAN No 706904416
subdivides part of the land into
LOT 91 ON SP119212
Lodged at 07:48 on 20/08/2003

351. SURVEY PLAN No 706904415
subdivides part of the land into
LOTS 51 AND 52 ON SP119211
Lodged at 07:47 on 20/08/2003

352. SURVEY PLAN No 706904414
subdivides part of the land into
LOT 62 ON SP119210
Lodged at 07:46 on 20/08/2003

353. SURVEY PLAN No 706904413
subdivides part of the land into
LOT 320 ON SP119209
Lodged at 07:45 on 20/08/2003

354. SURVEY PLAN No 706904411
subdivides part of the land into
LOTS 291 TO 293 ON SP119208
Lodged at 07:44 on 20/08/2003

355. SURVEY PLAN No 706904410
subdivides part of the land into
LOTS 251 TO 253 ON SP119207
Lodged at 07:43 on 20/08/2003

HISTORICAL STATE TENURE SEARCH

ENVIRONMENT AND RESOURCE MANAGEMENT, QUEENSLAND

Request No: 0
Search Date: 27/08/2009 12:18

Title Reference: 40008706
Date Created: 10/12/1996

ENCUMBRANCES

356. SURVEY PLAN No 706904409
subdivides part of the land into
LOT 250 ON SP119206
Lodged at 07:38 on 20/08/2003

357. SURVEY PLAN No 706904408
subdivides part of the land into
LOTS 182, 183 AND 185 ON SP119205
Lodged at 07:37 on 20/08/2003

358. SURVEY PLAN No 706903900
subdivides part of the land into
LOTS 151 TO 153 ON SP119204
Lodged at 15:19 on 19/08/2003

359. SURVEY PLAN No 706903872
subdivides part of the land into
LOTS 111 AND 112 ON SP119203
Lodged at 15:16 on 19/08/2003

360. SURVEY PLAN No 706903784
subdivides part of the land into
LOTS 101 AND 102 ON SP119202
Lodged at 15:09 on 19/08/2003

361. SURVEY PLAN No 706903765
subdivides part of the land into
LOT 91 ON SP119201
Lodged at 15:07 on 19/08/2003

362. SURVEY PLAN No 706903748
subdivides part of the land into
LOTS 22 TO 25 ON SP119200
Lodged at 15:05 on 19/08/2003

363. SURVEY PLAN No 706903639
subdivides part of the land into
LOTS 541, 542, 544 AND 545 ON SP119199
Lodged at 14:58 on 19/08/2003

364. SURVEY PLAN No 706903397
subdivides part of the land into
LOTS 481 AND 483 TO 485 ON SP119198
Lodged at 14:41 on 19/08/2003

HISTORICAL STATE TENURE SEARCH

ENVIRONMENT AND RESOURCE MANAGEMENT, QUEENSLAND

Request No: 0
Search Date: 27/08/2009 12:18

Title Reference: 40008706
Date Created: 10/12/1996

ENCUMBRANCES

365. SURVEY PLAN No 706903382
subdivides part of the land into
LOTS 411 AND 413 ON SP119197
Lodged at 14:40 on 19/08/2003

366. SURVEY PLAN No 706903354
subdivides part of the land into
LOT 413 ON SP119196
Lodged at 14:39 on 19/08/2003

367. SURVEY PLAN No 706902983
subdivides
PART OF LOT 1 ON CP825707 INTO
LOT 161 ON SP116358
Lodged at 14:04 on 19/08/2003

368. SURVEY PLAN No 706902945
subdivides
PART OF LOT 1 ON CP825707 INTO
LOTS 141 AND 142 ON SP116357
Lodged at 14:01 on 19/08/2003

369. SURVEY PLAN No 706902933
subdivides
PART OF LOT 1 ON CP825707 INTO
LOTS 131 AND 132 ON SP116356
Lodged at 14:00 on 19/08/2003

370. SURVEY PLAN No 706902878
subdivides
PART OF LOT 1 ON CP825707 INTO
LOTS 111 AND 112 ON SP116355
Lodged at 13:55 on 19/08/2003

371. SURVEY PLAN No 706902864
subdivides
PART OF LOT 1 ON CP825707 INTO
LOTS 92 AND 93 ON SP116354
Lodged at 13:54 on 19/08/2003

372. SURVEY PLAN No 706902855
subdivides
PART OF LOT 1 ON CP825707 INTO
LOT 91 ON SP116353
Lodged at 13:53 on 19/08/2003

HISTORICAL STATE TENURE SEARCH

ENVIRONMENT AND RESOURCE MANAGEMENT, QUEENSLAND

Request No: 0
Search Date: 27/08/2009 12:18

Title Reference: 40008706
Date Created: 10/12/1996

ENCUMBRANCES

373. SURVEY PLAN No 706902776
subdivides
PART OF LOT 1 ON CP825707 INTO
LOT 81 ON SP116352
Lodged at 13:46 on 19/08/2003

374. SURVEY PLAN No 706902767
subdivides
PART OF LOT 1 ON CP825707 INTO
LOTS 71 AND 72 ON SP116351
Lodged at 13:45 on 19/08/2003

375. SURVEY PLAN No 706902763
subdivides
PART OF LOT 1 ON CP825707 INTO
LOTS 73 AND 74 ON SP116350
Lodged at 13:44 on 19/08/2003

376. SURVEY PLAN No 706902756
subdivides
PART OF LOT 1 ON CP825707 INTO
LOT 251 ON SP116349
Lodged at 13:43 on 19/08/2003

377. SURVEY PLAN No 706902742
subdivides
PART OF LOT 1 ON CP825707 INTO
LOT 242 ON SP116348
Lodged at 13:42 on 19/08/2003

378. SURVEY PLAN No 706902737
subdivides
PART OF LOT 1 ON CP825707 INTO
LOT 241 ON SP116347
Lodged at 13:41 on 19/08/2003

379. SURVEY PLAN No 706902710
subdivides
PART OF LOT 1 ON CP825707 INTO
LOTS 221 AND 222 ON SP116346
Lodged at 13:40 on 19/08/2003

380. SURVEY PLAN No 706858306
subdivides part of the land into
LOT 94 ON SP113981
Lodged at 16:33 on 04/08/2003

HISTORICAL STATE TENURE SEARCH

ENVIRONMENT AND RESOURCE MANAGEMENT, QUEENSLAND

Request No: 0
Search Date: 27/08/2009 12:18

Title Reference: 40008706
Date Created: 10/12/1996

ENCUMBRANCES

381. SURVEY PLAN No 706858305
subdivides part of the land into
LOT 91 ON SP113980
Lodged at 16:32 on 04/08/2003

382. SURVEY PLAN No 706858281
subdivides part of the land into
LOT 93 ON SP113979
Lodged at 16:30 on 04/08/2003

383. SURVEY PLAN No 706858220
subdivides part of the land into
LOT 82 ON SP113978
Lodged at 16:23 on 04/08/2003

384. SURVEY PLAN No 706858215
subdivides part of the land into
LOTS 85 AND 86 ON SP113977
Lodged at 16:22 on 04/08/2003

385. SURVEY PLAN No 706858190
subdivides part of the land into
LOTS 71 AND 72 ON SP113975
Lodged at 16:18 on 04/08/2003

386. SURVEY PLAN No 706858186
subdivides part of the land into
LOT 61 ON SP113974
Lodged at 16:17 on 04/08/2003

387. SURVEY PLAN No 706858167
subdivides part of the land into
LOT 61 ON SP104958
Lodged at 16:13 on 04/08/2003

388. SURVEY PLAN No 706858095
subdivides part of the land into
LOT 70 ON SP104957
Lodged at 16:01 on 04/08/2003

389. SURVEY PLAN No 706857585
subdivides part of the land into
LOT 31 ON SP104956
Lodged at 15:15 on 04/08/2003

HISTORICAL STATE TENURE SEARCH

ENVIRONMENT AND RESOURCE MANAGEMENT, QUEENSLAND

Request No: 0
Search Date: 27/08/2009 12:18

Title Reference: 40008706
Date Created: 10/12/1996

ENCUMBRANCES

390. SURVEY PLAN No 706856943
subdivides part of the land into
LOTS 16 AND 17 ON SP104955
Lodged at 13:58 on 04/08/2003

391. SURVEY PLAN No 706856762
subdivides part of the land into
LOTS 110 TO 112 ON SP104954
Lodged at 13:09 on 04/08/2003

392. SURVEY PLAN No 706856390
subdivides part of the land into
LOTS 92 AND 94 ON SP104953
Lodged at 12:19 on 04/08/2003

393. SURVEY PLAN No 706856366
subdivides part of the land into
LOT 61 ON SP104952
Lodged at 12:14 on 04/08/2003

394. SURVEY PLAN No 706856360
subdivides part of the land into
LOT 42 ON SP104951
Lodged at 12:13 on 04/08/2003

395. SURVEY PLAN No 706855738
subdivides part of the land into
LOT 31 ON SP104950
Lodged at 11:03 on 04/08/2003

396. SURVEY PLAN No 706902573
subdivides
PART OF LOT 1 ON CP825707 INTO
LOT 51 ON SP113966
Lodged at 13:21 on 19/08/2003

397. SURVEY PLAN No 706902564
subdivides
PART OF LOT 1 ON CP825707 INTO
LOTS 42 AND 43 ON SP113965
Lodged at 13:20 on 19/08/2003

HISTORICAL STATE TENURE SEARCH

ENVIRONMENT AND RESOURCE MANAGEMENT, QUEENSLAND

Request No: 0
Search Date: 27/08/2009 12:18

Title Reference: 40008706
Date Created: 10/12/1996

ENCUMBRANCES

398. SURVEY PLAN No 706902560
subdivides
PART OF LOT 1 ON CP825707 INTO
LOTS 41 AND 44 ON SP113964
Lodged at 13:20 on 19/08/2003

399. SURVEY PLAN No 706902556
subdivides
PART OF LOT 1 ON CP825707 INTO
LOT 45 ON SP113963
Lodged at 13:19 on 19/08/2003

400. SURVEY PLAN No 706902549
subdivides
PART OF LOT 1 ON CP825707 INTO
LOT 31 ON SP113962
Lodged at 13:18 on 19/08/2003

401. SURVEY PLAN No 706902544
subdivides
PART OF LOT 1 ON CP825707 INTO
LOTS 21 TO 23 ON SP113961
Lodged at 13:17 on 19/08/2003

402. SURVEY PLAN No 706902522
subdivides
PART OF LOT 1 ON CP825707 INTO
LOTS 271 AND 272 ON SP113959
Lodged at 13:16 on 19/08/2003

403. SURVEY PLAN No 706902513
subdivides
PART OF LOT 1 ON CP825707 INTO
LOTS 261 TO 263 ON SP113958
Lodged at 13:15 on 19/08/2003

404. SURVEY PLAN No 706902503
subdivides
PART OF LOT 1 ON CP825707 INTO
LOTS 251 AND 252 ON SP113957
Lodged at 13:14 on 19/08/2003

HISTORICAL STATE TENURE SEARCH

ENVIRONMENT AND RESOURCE MANAGEMENT, QUEENSLAND

Request No: 0
Search Date: 27/08/2009 12:18

Title Reference: 40008706
Date Created: 10/12/1996

ENCUMBRANCES

405. SURVEY PLAN No 706901939
subdivides
PART OF LOT 1 ON CP825707 INTO
LOT 253 ON SP113956
Lodged at 12:10 on 19/08/2003

406. SURVEY PLAN No 706901931
subdivides
PART OF LOT 1 ON CP825707 INTO
LOT 231 ON SP113954
Lodged at 12:09 on 19/08/2003

407. SURVEY PLAN No 706901926
subdivides
PART OF LOT 1 ON CP825707 INTO
LOTS 224 AND 225 ON SP113953
Lodged at 12:08 on 19/08/2003

408. SURVEY PLAN No 706901916
subdivides
PART OF LOT 1 ON CP825707 INTO
LOTS 221 AND 223 ON SP113952
Lodged at 12:07 on 19/08/2003

409. SURVEY PLAN No 706901905
subdivides
PART OF LOT 1 ON CP825707 INTO
LOT 201 ON SP113951
Lodged at 12:06 on 19/08/2003

410. SURVEY PLAN No 706901892
subdivides
PART OF LOT 1 ON CP825707 INTO
LOTS 192 AND 193 ON SP113950
Lodged at 12:05 on 19/08/2003

411. SURVEY PLAN No 706901827
subdivides
PART OF LOT 1 ON CP825707 INTO
LOTS 190 AND 191 ON SP113949
Lodged at 11:57 on 19/08/2003

HISTORICAL STATE TENURE SEARCH

ENVIRONMENT AND RESOURCE MANAGEMENT, QUEENSLAND

Request No: 0
Search Date: 27/08/2009 12:18

Title Reference: 40008706
Date Created: 10/12/1996

ENCUMBRANCES

412. SURVEY PLAN No 706901813
subdivides
PART OF LOT 1 ON CP825707 INTO
LOT 182 ON SP113948
Lodged at 11:55 on 19/08/2003

413. SURVEY PLAN No 706901763
subdivides
PART OF LOT 1 ON CP825707 INTO
LOT 161 ON SP113947
Lodged at 11:50 on 19/08/2003

414. SURVEY PLAN No 706901726
subdivides
PART OF LOT 1 ON CP825707 INTO
LOTS 171 AND 172 ON SP113946
Lodged at 11:46 on 19/08/2003

415. SURVEY PLAN No 706901707
subdivides
PART OF LOT 1 ON CP825707 INTO
LOTS 161 TO 163 ON SP113945
Lodged at 11:44 on 19/08/2003

416. SURVEY PLAN No 706901679
subdivides
PART OF LOT 1 ON CP825707 INTO
LOTS 164 AND 165 ON SP113944
Lodged at 11:42 on 19/08/2003

417. SURVEY PLAN No 706901664
subdivides
PART OF LOT 1 ON CP825707 INTO
LOTS 151 AND 152 ON SP113943
Lodged at 11:39 on 19/08/2003

418. CORRECTION No 706914827

Lodged at 10:58 on 22/08/2003

419. SURVEY PLAN No 706898094
subdivides
PART OF LOT 1 ON CP825707 INTO
LOTS 151 AND 152 ON SP112703
Lodged at 12:27 on 18/08/2003

HISTORICAL STATE TENURE SEARCH

ENVIRONMENT AND RESOURCE MANAGEMENT, QUEENSLAND

Request No: 0
Search Date: 27/08/2009 12:18

Title Reference: 40008706
Date Created: 10/12/1996

ENCUMBRANCES

420. SURVEY PLAN No 706898086
subdivides
PART OF LOT 1 ON CP825707 INTO
LOT 150 ON SP112702
Lodged at 12:27 on 18/08/2003

421. SURVEY PLAN No 706898073
subdivides
PART OF LOT 1 ON CP825707 INTO
LOTS 130 TO 133 ON SP112701
Lodged at 12:25 on 18/08/2003

422. SURVEY PLAN No 706898052
subdivides
PART OF LOT 1 ON CP825707 INTO
LOT 122 ON SP112700
Lodged at 12:24 on 18/08/2003

423. SURVEY PLAN No 706898026
subdivides
PART OF LOT 1 ON CP825707 INTO
LOT 16 ON SP112698
Lodged at 12:20 on 18/08/2003

424. SURVEY PLAN No 706898007
subdivides
PART OF LOT 1 ON CP825707 INTO
LOT 91 ON SP112697
Lodged at 12:18 on 18/08/2003

425. SURVEY PLAN No 706897993
subdivides
PART OF LOT 1 ON CP825707 INTO
LOT 82 ON SP112696
Lodged at 12:16 on 18/08/2003

426. SURVEY PLAN No 706897985
subdivides
PART OF LOT 1 ON CP825707 INTO
LOTS 72 TO 74 ON SP112695
Lodged at 12:14 on 18/08/2003

HISTORICAL STATE TENURE SEARCH

ENVIRONMENT AND RESOURCE MANAGEMENT, QUEENSLAND

Request No: 0
Search Date: 27/08/2009 12:18

Title Reference: 40008706
Date Created: 10/12/1996

ENCUMBRANCES

427. SURVEY PLAN No 706897975
subdivides
PART OF LOT 1 ON CP825707 INTO
LOTS 61 TO 64 ON SP112694
Lodged at 12:12 on 18/08/2003

428. SURVEY PLAN No 706897961
subdivides
PART OF LOT 1 ON CP825707 INTO
LOT 52 ON SP112693
Lodged at 12:10 on 18/08/2003

429. SURVEY PLAN No 706897954
subdivides
PART OF LOT 1 ON CP825707 INTO
LOTS 113 AND 114 ON SP112685
Lodged at 12:10 on 18/08/2003

430. SURVEY PLAN No 706897942
subdivides
PART OF LOT 1 ON CP825707 INTO
LOTS 92 AND 93 ON SP112684
Lodged at 12:08 on 18/08/2003

431. SURVEY PLAN No 706897933
subdivides
PART OF LOT 1 ON CP825707 INTO
LOT 91 ON SP112683
Lodged at 12:07 on 18/08/2003

432. SURVEY PLAN No 706897927
subdivides
PART OF LOT 1 ON CP825707 INTO
LOT 71 ON SP112682
Lodged at 12:07 on 18/08/2003

433. SURVEY PLAN No 706897919
subdivides
PART OF LOT 1 ON CP825707 INTO
LOT 64 ON SP112681
Lodged at 12:05 on 18/08/2003

HISTORICAL STATE TENURE SEARCH

ENVIRONMENT AND RESOURCE MANAGEMENT, QUEENSLAND

Request No: 0
Search Date: 27/08/2009 12:18

Title Reference: 40008706
Date Created: 10/12/1996

ENCUMBRANCES

434. SURVEY PLAN No 706897912
subdivides
PART OF LOT 1 ON CP825707 INTO
LOT 62 ON SP112680
Lodged at 12:05 on 18/08/2003

435. SURVEY PLAN No 706897901
subdivides
PART OF LOT 1 ON CP825707 INTO
LOTS 52 AND 53 ON SP112679
Lodged at 12:03 on 18/08/2003

436. SURVEY PLAN No 706897890
subdivides
PART OF LOT 1 ON CP825707 INTO
LOT 41 ON SP112678
Lodged at 12:02 on 18/08/2003

437. SURVEY PLAN No 706897884
subdivides
PART OF LOT 1 ON CP825707 INTO
LOTS 31 TO 34 ON SP112677
Lodged at 12:01 on 18/08/2003

438. SURVEY PLAN No 706897874
subdivides
PART OF LOT 1 ON CP825707 INTO
LOTS 22 TO 24 ON SP112676
Lodged at 12:00 on 18/08/2003

439. SURVEY PLAN No 706897862
subdivides
PART OF LOT 1 ON CP825707 INTO
LOT 21 ON SP112675
Lodged at 11:59 on 18/08/2003

440. SURVEY PLAN No 706897855
subdivides
PART OF LOT 1 ON CP825707 INTO
LOT 61 ON SP112674
Lodged at 11:58 on 18/08/2003

441. SURVEY PLAN No 706897835
subdivides the land into
Lodged at 11:55 on 18/08/2003

HISTORICAL STATE TENURE SEARCH

ENVIRONMENT AND RESOURCE MANAGEMENT, QUEENSLAND

Request No: 0
Search Date: 27/08/2009 12:18

Title Reference: 40008706
Date Created: 10/12/1996

ENCUMBRANCES

442. SURVEY PLAN No 706897815
subdivides the land into
Lodged at 11:54 on 18/08/2003

443. SURVEY PLAN No 706897739
subdivides
PART OF LOT 1 ON CP825707 INTO
LOT 31 ON SP112671
Lodged at 11:47 on 18/08/2003

444. SURVEY PLAN No 706897650
subdivides
PART OF LOT 1 ON CP825707 INTO
LOT 2 ON SP108290
Lodged at 11:40 on 18/08/2003

445. SURVEY PLAN No 706897639
subdivides
PART OF LOT 1 ON CP825707 INTO
LOTS 461 TO 465 ON SP108289
Lodged at 11:39 on 18/08/2003

446. SURVEY PLAN No 706897576
subdivides
PART OF LOT 1 ON CP825707 INTO
LOT 450 ON SP108288
Lodged at 11:35 on 18/08/2003

447. SURVEY PLAN No 706897557
subdivides
PART OF LOT 1 ON CP825707 INTO
LOTS 411 AND 412 ON SP108287
Lodged at 11:35 on 18/08/2003

448. SURVEY PLAN No 706897537
subdivides
PART OF LOT 1 ON CP825707 INTO
LOTS 391 AND 392 ON SP108286
Lodged at 11:34 on 18/08/2003

449. SURVEY PLAN No 706897523
subdivides
PART OF LOT 1 ON CP825707 INTO
LOT 381 ON SP108285
Lodged at 11:33 on 18/08/2003

HISTORICAL STATE TENURE SEARCH

ENVIRONMENT AND RESOURCE MANAGEMENT, QUEENSLAND

Request No: 0
Search Date: 27/08/2009 12:18

Title Reference: 40008706
Date Created: 10/12/1996

ENCUMBRANCES

450. SURVEY PLAN No 706897505
subdivides
PART OF LOT 1 ON CP825707 INTO
LOT 371 ON SP108284
Lodged at 11:31 on 18/08/2003

451. SURVEY PLAN No 706896997
subdivides
PART OF LOT 1 ON CP825707 INTO
LOT 361 ON SP108283
Lodged at 10:53 on 18/08/2003

452. SURVEY PLAN No 706896957
subdivides
PART OF LOT 1 ON CP825707 INTO
LOTS 341 ON SP108282
Lodged at 10:50 on 18/08/2003

453. SURVEY PLAN No 706896627
subdivides
PART OF LOT 1 ON CP825707 INTO
LOTS 321 AND 322 ON SP108281
Lodged at 10:25 on 18/08/2003

454. SURVEY PLAN No 706896608
subdivides
PART OF LOT 1 ON CP825707 INTO
LOT 300 ON SP108280
Lodged at 10:24 on 18/08/2003

455. SURVEY PLAN No 706896532
subdivides
PART OF LOT 1 ON CP825707 INTO
LOT 291 ON SP108279
Lodged at 10:20 on 18/08/2003

456. SURVEY PLAN No 706896504
subdivides
PART OF LOT 1 ON CP825707 INTO
LOTS 243 TO 245 ON SP108278
Lodged at 10:18 on 18/08/2003

HISTORICAL STATE TENURE SEARCH

ENVIRONMENT AND RESOURCE MANAGEMENT, QUEENSLAND

Request No: 0
Search Date: 27/08/2009 12:18

Title Reference: 40008706
Date Created: 10/12/1996

ENCUMBRANCES

457. SURVEY PLAN No 706896470
subdivides
PART OF LOT 1 ON CP825707 INTO
LOTS 241 AND 242 ON SP108277
Lodged at 10:16 on 18/08/2003

458. SURVEY PLAN No 706896371
subdivides
PART OF LOT 1 ON CP825707 INTO
LOT 231 ON SP108276
Lodged at 10:06 on 18/08/2003

459. SURVEY PLAN No 706896280
subdivides
PART OF LOT 1 ON CP825707 INTO
LOTS 191 TO 193 ON SP108275
Lodged at 09:54 on 18/08/2003

460. SURVEY PLAN No 706896249
subdivides
PART OF LOT 1 ON CP825707 INTO
LOTS 171 AND 172 ON SP108274
Lodged at 09:48 on 18/08/2003

461. SURVEY PLAN No 706786575
subdivides part of the land into
LOTS 42 AND 43 ON SP119295
Lodged at 09:36 on 11/07/2003

462. SURVEY PLAN No 706786526
subdivides part of the land into
LOT 121 ON SP119294
Lodged at 09:32 on 11/07/2003

463. SURVEY PLAN No 706786498
subdivides part of the land into
LOT 43 ON SP119293
Lodged at 09:30 on 11/07/2003

464. SURVEY PLAN No 706786317
subdivides part of the land into
LOTS 13 AND 14 SP119292
Lodged at 09:11 on 11/07/2003

HISTORICAL STATE TENURE SEARCH

ENVIRONMENT AND RESOURCE MANAGEMENT, QUEENSLAND

Request No: 0
Search Date: 27/08/2009 12:18

Title Reference: 40008706
Date Created: 10/12/1996

ENCUMBRANCES

465. SURVEY PLAN No 706786238
subdivides part of the land into
LOTS 11 AND 12 ON SP119291
Lodged at 08:54 on 11/07/2003

466. SURVEY PLAN No 706786126
subdivides part of the land into
LOT 14 ON SP119290
Lodged at 08:04 on 11/07/2003

467. SURVEY PLAN No 706786120
subdivides part of the land into
LOT 24 ON SP119289
Lodged at 07:48 on 11/07/2003

468. SURVEY PLAN No 706786118
subdivides part of the land into
LOT 18 ON SP119288
Lodged at 07:44 on 11/07/2003

469. SURVEY PLAN No 706783978
subdivides part of the land into
LOT 30 ON SP119287
Lodged at 13:35 on 10/07/2003

470. SURVEY PLAN No 706783886
subdivides part of the land into
LOT 33 ON SP119286
Lodged at 13:12 on 10/07/2003

471. SURVEY PLAN No 706783883
subdivides part of the land into
LOTS 31 TO 33 ON SP119285
Lodged at 13:10 on 10/07/2003

472. SURVEY PLAN No 706783870
subdivides part of the land into
LOT 16 ON SP118843
Lodged at 13:03 on 10/07/2003

473. SURVEY PLAN No 706854573
subdivides
PART OF LOT 1 ON CP825707 INTO
LOT 10 ON SP129970
Lodged at 09:14 on 04/08/2003

HISTORICAL STATE TENURE SEARCH

ENVIRONMENT AND RESOURCE MANAGEMENT, QUEENSLAND

Request No: 0
Search Date: 27/08/2009 12:18

Title Reference: 40008706
Date Created: 10/12/1996

ENCUMBRANCES

474. SURVEY PLAN No 706854543
subdivides
PART OF LOT 1 ON CP825707 INTO
LOT 13 ON SP129969
Lodged at 09:09 on 04/08/2003

475. SURVEY PLAN No 706854505
subdivides
PART OF LOT 1 ON CP825707 INTO
LOT 3 ON SP129968
Lodged at 08:58 on 04/08/2003

476. SURVEY PLAN No 706854497
subdivides
PART OF LOT 1 ON CP825707 INTO
LOTS 20 TO 22 ON SP129967
Lodged at 08:55 on 04/08/2003

477. SURVEY PLAN No 706854494
subdivides
PART OF LOT 1 ON CP825707 INTO
LOTS 321 TO 323 ON SP129966
Lodged at 08:53 on 04/08/2003

478. SURVEY PLAN No 706854489
subdivides
PART OF LOT 1 ON CP825707 INTO
LOT 311 ON SP129965
Lodged at 08:51 on 04/08/2003

479. SURVEY PLAN No 706849378
subdivides
PART OF LOT 1 ON CP825707 INTO
LOTS 251 AND 252 ON SP129964
Lodged at 15:08 on 31/07/2003

480. SURVEY PLAN No 706849373
subdivides
PART OF LOT 1 ON CP825707 INTO
LOTS 241 TO 243 ON SP129788
Lodged at 15:06 on 31/07/2003

HISTORICAL STATE TENURE SEARCH

ENVIRONMENT AND RESOURCE MANAGEMENT, QUEENSLAND

Request No: 0
Search Date: 27/08/2009 12:18

Title Reference: 40008706
Date Created: 10/12/1996

ENCUMBRANCES

481. SURVEY PLAN No 706849313
subdivides
PART OF LOT 1 ON CP825707 INTO
LOT 204 ON SP122525
Lodged at 14:59 on 31/07/2003

482. SURVEY PLAN No 706848698
subdivides
PART OF LOT 1 ON CP825707 INTO
LOTS 201 TO 203 ON SP122524
Lodged at 13:48 on 31/07/2003

483. SURVEY PLAN No 706848659
subdivides
PART OF LOT 1 ON CP825707 INTO
LOT 192 ON SP122523
Lodged at 13:43 on 31/07/2003

484. SURVEY PLAN No 706848655
subdivides
PART OF LOT 1 ON CP825707 INTO
LOT 161 ON SP122522
Lodged at 13:42 on 31/07/2003

485. SURVEY PLAN No 706848645
subdivides
PART OF LOT 1 ON CP825707 INTO
LOT 141 ON SP122521
Lodged at 13:41 on 31/07/2003

486. SURVEY PLAN No 706848631
subdivides
PART OF LOT 1 ON CP825707 INTO
LOT 121 ON SP122520
Lodged at 13:40 on 31/07/2003

487. SURVEY PLAN No 706847985
subdivides
PART OF LOT 1 ON CP825707 INTO
LOT 61 ON SP122519
Lodged at 12:06 on 31/07/2003

HISTORICAL STATE TENURE SEARCH

ENVIRONMENT AND RESOURCE MANAGEMENT, QUEENSLAND

Request No: 0
Search Date: 27/08/2009 12:18

Title Reference: 40008706
Date Created: 10/12/1996

ENCUMBRANCES

488. SURVEY PLAN No 706847905
subdivides
PART OF LOT 1 ON CP825707 INTO
LOT 51 ON SP122518
Lodged at 11:55 on 31/07/2003

489. SURVEY PLAN No 706782396
subdivides
PART OF LOT 1 ON CP825707 INTO
LOTS 24 AND 25 ON SP132669
Lodged at 10:05 on 10/07/2003

490. SURVEY PLAN No 706782168
subdivides
PART OF LOT 1 ON CP825707 INTO
LOT 72 ON SP129802
Lodged at 09:37 on 10/07/2003

491. SURVEY PLAN No 706782165
subdivides
PART OF LOT 1 ON CP825707 INTO
LOT 55 ON SP129801
Lodged at 09:36 on 10/07/2003

492. SURVEY PLAN No 706782149
subdivides
PART OF LOT 1 ON CP825707 INTO
LOTS 44 TO 46 ON SP129800
Lodged at 09:34 on 10/07/2003

493. SURVEY PLAN No 706781952
subdivides
PART OF LOT 1 ON CP825707 INTO
LOTS 31 AND 32 ON SP129798
Lodged at 09:01 on 10/07/2003

494. SURVEY PLAN No 706781943
subdivides
PART OF LOT 1 ON CP825707 INTO
LOTS 21 AND 22 ON SP129797
Lodged at 09:00 on 10/07/2003

HISTORICAL STATE TENURE SEARCH

ENVIRONMENT AND RESOURCE MANAGEMENT, QUEENSLAND

Request No: 0
Search Date: 27/08/2009 12:18

Title Reference: 40008706
Date Created: 10/12/1996

ENCUMBRANCES

495. SURVEY PLAN No 706781940
subdivides
PART OF LOT 1 ON CP825707 INTO
LOT 413 ON SP129796
Lodged at 08:58 on 10/07/2003

496. SURVEY PLAN No 706781930
subdivides
PART OF LOT 1 ON CP825707 INTO
LOT 414 ON SP129795
Lodged at 08:54 on 10/07/2003

497. SURVEY PLAN No 706781922
subdivides
PART OF LOT 1 ON CP825707 INTO
LOTS 416 AND 418 ON SP129794
Lodged at 08:52 on 10/07/2003

498. SURVEY PLAN No 706781900
subdivides
PART OF LOT 1 ON CP825707 INTO
LOTS 401 AND 402 ON SP129793
Lodged at 08:46 on 10/07/2003

499. SURVEY PLAN No 706781864
subdivides
PART OF LOT 1 ON CP825707 INTO
LOTS 21 TO 23 ON SP129792
Lodged at 08:38 on 10/07/2003

500. SURVEY PLAN No 706781848
subdivides
PART OF LOT 1 ON CP825707 INTO
LOT 381 ON SP129791
Lodged at 08:35 on 10/07/2003

501. SURVEY PLAN No 706781838
subdivides
PART OF LOT 1 ON CP825707 INTO
LOTS 371 TO 374 ON SP129790
Lodged at 08:31 on 10/07/2003

HISTORICAL STATE TENURE SEARCH

ENVIRONMENT AND RESOURCE MANAGEMENT, QUEENSLAND

Request No: 0
Search Date: 27/08/2009 12:18

Title Reference: 40008706
Date Created: 10/12/1996

ENCUMBRANCES

502. SURVEY PLAN No 706781827
subdivides
PART OF LOT 1 ON CP825707 INTO
LOTS 321 TO 325 ON SP129789
Lodged at 08:24 on 10/07/2003

503. SURVEY PLAN No 706781821
subdivides
PART OF LOT 1 ON CP825707 INTO
LOT 291 ON SP129787
Lodged at 08:21 on 10/07/2003

504. SURVEY PLAN No 706781818
subdivides
PART OF LOT 1 ON CP825707 INTO
LOTS 262 TO 264 ON SP129786
Lodged at 08:19 on 10/07/2003

505. SURVEY PLAN No 706824328
subdivides part of the land into
LOT 82 ON SP122538
Lodged at 09:31 on 24/07/2003

506. SURVEY PLAN No 706824293
subdivides part of the land into
LOT 122 ON SP122531
Lodged at 09:29 on 24/07/2003

507. SURVEY PLAN No 706824216
subdivides part of the land into
LOTS 11 TO 13 ON SP122211
Lodged at 09:24 on 24/07/2003

508. SURVEY PLAN No 706824203
subdivides part of the land into
LOT 51 ON SP122210
Lodged at 09:23 on 24/07/2003

509. SURVEY PLAN No 706824156
subdivides part of the land into
LOTS 12 AND 13 ON SP122181
Lodged at 09:20 on 24/07/2003

HISTORICAL STATE TENURE SEARCH

ENVIRONMENT AND RESOURCE MANAGEMENT, QUEENSLAND

Request No: 0
Search Date: 27/08/2009 12:18

Title Reference: 40008706
Date Created: 10/12/1996

ENCUMBRANCES

510. SURVEY PLAN No 706824116
subdivides part of the land into
LOT 231 ON SP122180
Lodged at 09:17 on 24/07/2003

511. SURVEY PLAN No 706824059
subdivides part of the land into
LOT 191 ON SP122179
Lodged at 09:10 on 24/07/2003

512. SURVEY PLAN No 706823978
subdivides part of the land into
LOTS 181 AND 182 ON SP122178
Lodged at 08:36 on 24/07/2003

513. SURVEY PLAN No 706823971
subdivides part of the land into
LOT 141 ON SP122177
Lodged at 08:35 on 24/07/2003

514. SURVEY PLAN No 706823966
subdivides part of the land into
LOTS 122 AND 123 ON SP122176
Lodged at 08:35 on 24/07/2003

515. SURVEY PLAN No 706823961
subdivides part of the land into
LOT 121 ON SP122175
Lodged at 08:34 on 24/07/2003

516. SURVEY PLAN No 706823958
subdivides part of the land into
LOT 101 ON SP122174
Lodged at 08:33 on 24/07/2003

517. SURVEY PLAN No 706823954
subdivides part of the land into
LOT 81 ON SP122173
Lodged at 08:32 on 24/07/2003

518. SURVEY PLAN No 706823946
subdivides part of the land into
LOT 71 ON SP122172
Lodged at 08:29 on 24/07/2003

HISTORICAL STATE TENURE SEARCH

ENVIRONMENT AND RESOURCE MANAGEMENT, QUEENSLAND

Request No: 0
Search Date: 27/08/2009 12:18

Title Reference: 40008706
Date Created: 10/12/1996

ENCUMBRANCES

519. SURVEY PLAN No 706823942
subdivides part of the land into
LOT 61 ON SP122171
Lodged at 08:28 on 24/07/2003

520. SURVEY PLAN No 706823939
subdivides part of the land into
LOT 316 ON SP122170
Lodged at 08:28 on 24/07/2003

521. SURVEY PLAN No 706823933
subdivides part of the land into
LOTS 91 TO 93 ON SP122169
Lodged at 08:23 on 24/07/2003

522. SURVEY PLAN No 706823931
subdivides part of the land into
LOT 8 ON SP122168
Lodged at 08:22 on 24/07/2003

523. SURVEY PLAN No 706823929
subdivides part of the land into
LOTS 73 AND 74 ON SP122167
Lodged at 08:21 on 24/07/2003

524. SURVEY PLAN No 706823919
subdivides part of the land into
LOTS 71 AND 72 ON SP122166
Lodged at 08:11 on 24/07/2003

525. SURVEY PLAN No 706823916
subdivides part of the land into
LOTS 61 TO 63 ON SP122165
Lodged at 08:06 on 24/07/2003

526. SURVEY PLAN No 706823912
subdivides part of the land into
LOTS 53 TO 55 ON SP122164
Lodged at 07:53 on 24/07/2003

527. SURVEY PLAN No 706823910
subdivides part of the land into
LOTS 51 AND 52 ON SP122163
Lodged at 07:50 on 24/07/2003

HISTORICAL STATE TENURE SEARCH

ENVIRONMENT AND RESOURCE MANAGEMENT, QUEENSLAND

Request No: 0
Search Date: 27/08/2009 12:18

Title Reference: 40008706
Date Created: 10/12/1996

ENCUMBRANCES

528. SURVEY PLAN No 706823907
subdivides part of the land into
LOT 22 ON SP122162
Lodged at 07:49 on 24/07/2003

529. SURVEY PLAN No 706823905
subdivides part of the land into
LOTS 11 AND 12 ON SP122161
Lodged at 07:46 on 24/07/2003

530. SURVEY PLAN No 706823903
subdivides part of the land into
LOT 61 ON SP122160
Lodged at 07:40 on 24/07/2003

531. SURVEY PLAN No 706823094
subdivides part of the land into
LOT 41 ON SP122159
Lodged at 15:39 on 23/07/2003

532. SURVEY PLAN No 706822730
subdivides part of the land into
LOTS 31 AND 33 ON SP122158
Lodged at 15:10 on 23/07/2003

533. SURVEY PLAN No 706822616
subdivides part of the land into
LOT 92 ON SP122157
Lodged at 14:59 on 23/07/2003

534. SURVEY PLAN No 706814591
subdivides part of the land into
LOT 281 ON SP121537
Lodged at 09:06 on 22/07/2003

535. SURVEY PLAN No 706814565
subdivides part of the land into
LOT 292 ON SP121536
Lodged at 09:03 on 22/07/2003

536. SURVEY PLAN No 706814528
subdivides part of the land into
LOTS 294 AND 295 ON SP121535
Lodged at 08:56 on 22/07/2003

HISTORICAL STATE TENURE SEARCH

ENVIRONMENT AND RESOURCE MANAGEMENT, QUEENSLAND

Request No: 0
Search Date: 27/08/2009 12:18

Title Reference: 40008706
Date Created: 10/12/1996

ENCUMBRANCES

537. SURVEY PLAN No 706814485
subdivides part of the land into
LOT 301 ON SP121534
Lodged at 08:49 on 22/07/2003

538. SURVEY PLAN No 706814447
subdivides part of the land into
LOT 302 ON SP121533
Lodged at 08:39 on 22/07/2003

539. SURVEY PLAN No 706814426
subdivides part of the land into
LOTS 304 AND 305 ON SP121532
Lodged at 08:36 on 22/07/2003

540. SURVEY PLAN No 706814379
subdivides part of the land into
LOT 303 ON SP121531
Lodged at 08:10 on 22/07/2003

541. SURVEY PLAN No 706814377
subdivides part of the land into
LOTS 313 AND 314 ON SP121530
Lodged at 08:05 on 22/07/2003

542. SURVEY PLAN No 706814375
subdivides part of the land into
LOT 315 ON SP121529
Lodged at 08:02 on 22/07/2003

543. SURVEY PLAN No 706814374
subdivides part of the land into
LOTS 318 TO 320 ON SP121528
Lodged at 08:01 on 22/07/2003

544. SURVEY PLAN No 706814372
subdivides part of the land into
LOT 12 ON SP121527
Lodged at 07:59 on 22/07/2003

545. SURVEY PLAN No 706814370
subdivides part of the land into
LOT 27 ON SP121526
Lodged at 07:56 on 22/07/2003

HISTORICAL STATE TENURE SEARCH

ENVIRONMENT AND RESOURCE MANAGEMENT, QUEENSLAND

Request No: 0
Search Date: 27/08/2009 12:18

Title Reference: 40008706
Date Created: 10/12/1996

ENCUMBRANCES

546. SURVEY PLAN No 706814368
subdivides part of the land into
LOTS 23 AND 24 ON SP121525
Lodged at 07:46 on 22/07/2003

547. SURVEY PLAN No 706814364
subdivides part of the land into
LOTS 32 AND 33 ON SP121524
Lodged at 07:39 on 22/07/2003

548. SURVEY PLAN No 706814309
subdivides part of the land into
LOT 34 ON SP121523
Lodged at 16:44 on 21/07/2003

549. SURVEY PLAN No 706814304
subdivides part of the land into
LOT 35 ON SP121522
Lodged at 16:43 on 21/07/2003

550. SURVEY PLAN No 706814234
subdivides part of the land into
LOT 41 ON SP121521
Lodged at 16:24 on 21/07/2003

551. SURVEY PLAN No 706814232
subdivides part of the land into
LOT 42 ON SP121520
Lodged at 16:23 on 21/07/2003

552. SURVEY PLAN No 706814230
subdivides part of the land into
LOTS 44 AND 45 ON SP121519
Lodged at 16:22 on 21/07/2003

553. SURVEY PLAN No 706814171
subdivides part of the land into
LOTS 52 AND 53 ON SP121518
Lodged at 16:12 on 21/07/2003

554. SURVEY PLAN No 706814109
subdivides part of the land into
LOT 58 ON SP121517
Lodged at 16:04 on 21/07/2003

HISTORICAL STATE TENURE SEARCH

ENVIRONMENT AND RESOURCE MANAGEMENT, QUEENSLAND

Request No: 0
Search Date: 27/08/2009 12:18

Title Reference: 40008706
Date Created: 10/12/1996

ENCUMBRANCES

555. SURVEY PLAN No 706814098
subdivides part of the land into
LOTS 62 AND 63 ON SP121516
Lodged at 16:03 on 21/07/2003

556. SURVEY PLAN No 706814081
subdivides part of the land into
LOT 9 ON SP121515
Lodged at 16:00 on 21/07/2003

557. SURVEY PLAN No 706813302
subdivides part of the land into
LOT 5 ON SP121514
Lodged at 15:03 on 21/07/2003

558. SURVEY PLAN No 706813194
subdivides part of the land into
LOTS 82 AND 83 ON SP121513
Lodged at 14:58 on 21/07/2003

559. SURVEY PLAN No 706812898
subdivides part of the land into
LOTS 84 TO 86 ON SP121512
Lodged at 14:40 on 21/07/2003

560. SURVEY PLAN No 706812833
subdivides part of the land into
LOT 95 ON SP121511
Lodged at 14:33 on 21/07/2003

561. SURVEY PLAN No 706812822
subdivides part of the land into
LOT 91 ON SP121510
Lodged at 14:31 on 21/07/2003

562. SURVEY PLAN No 706812810
subdivides part of the land into
LOTS 92 TO 94 ON SP121509
Lodged at 14:30 on 21/07/2003

563. SURVEY PLAN No 706812772
subdivides part of the land into
LOT 111 ON SP121508
Lodged at 14:26 on 21/07/2003

HISTORICAL STATE TENURE SEARCH

ENVIRONMENT AND RESOURCE MANAGEMENT, QUEENSLAND

Request No: 0
Search Date: 27/08/2009 12:18

Title Reference: 40008706
Date Created: 10/12/1996

ENCUMBRANCES

564. SURVEY PLAN No 706812770
subdivides part of the land into
LOT 122 ON SP121507
Lodged at 14:25 on 21/07/2003

565. SURVEY PLAN No 706812764
subdivides part of the land into
LOT 121 ON SP121506
Lodged at 14:24 on 21/07/2003

566. SURVEY PLAN No 706812424
subdivides part of the land into
LOTS 131 AND 132 ON SP121505
Lodged at 13:50 on 21/07/2003

567. SURVEY PLAN No 706812414
subdivides part of the land into
LOT 141 ON SP121504
Lodged at 13:49 on 21/07/2003

568. SURVEY PLAN No 706810201
subdivides part of the land into
LOT 26 ON SP130069
Lodged at 09:00 on 21/07/2003

569. SURVEY PLAN No 706810196
subdivides part of the land into
LOT 25 ON SP130068
Lodged at 08:59 on 21/07/2003

570. SURVEY PLAN No 706810115
subdivides part of the land into
LOT 24 ON SP130067
Lodged at 08:21 on 21/07/2003

571. SURVEY PLAN No 706810112
subdivides part of the land into
LOT 23 ON SP130066
Lodged at 08:20 on 21/07/2003

572. SURVEY PLAN No 706810107
subdivides part of the land into
LOT 22 ON SP130065
Lodged at 08:16 on 21/07/2003

HISTORICAL STATE TENURE SEARCH

ENVIRONMENT AND RESOURCE MANAGEMENT, QUEENSLAND

Request No: 0
Search Date: 27/08/2009 12:18

Title Reference: 40008706
Date Created: 10/12/1996

ENCUMBRANCES

573. SURVEY PLAN No 706810106
subdivides part of the land into
LOT 21 ON SP130064
Lodged at 08:15 on 21/07/2003

574. SURVEY PLAN No 706810105
subdivides part of the land into
LOT 20 ON SP130063
Lodged at 08:14 on 21/07/2003

575. SURVEY PLAN No 706810104
subdivides part of the land into
LOT 19 ON SP130062
Lodged at 08:13 on 21/07/2003

576. SURVEY PLAN No 706810103
subdivides part of the land into
LOT 18 ON SP130061
Lodged at 08:13 on 21/07/2003

577. SURVEY PLAN No 706810102
subdivides part of the land into
LOT 17 ON SP130060
Lodged at 08:12 on 21/07/2003

578. SURVEY PLAN No 706810101
subdivides part of the land into
LOT 16 ON SP130059
Lodged at 08:11 on 21/07/2003

579. SURVEY PLAN No 706810097
subdivides part of the land into
LOT 15 ON SP130058
Lodged at 08:08 on 21/07/2003

580. SURVEY PLAN No 706810096
subdivides part of the land into
LOT 14 ON SP130057
Lodged at 08:07 on 21/07/2003

581. SURVEY PLAN No 706810095
subdivides part of the land into
LOT 12 ON SP130056
Lodged at 08:06 on 21/07/2003

HISTORICAL STATE TENURE SEARCH

ENVIRONMENT AND RESOURCE MANAGEMENT, QUEENSLAND

Request No: 0
Search Date: 27/08/2009 12:18

Title Reference: 40008706
Date Created: 10/12/1996

ENCUMBRANCES

582. SURVEY PLAN No 706810094
subdivides part of the land into
LOT 11 ON SP130055
Lodged at 08:04 on 21/07/2003

583. SURVEY PLAN No 706810093
subdivides part of the land into
LOT 10 ON SP130054
Lodged at 08:03 on 21/07/2003

584. SURVEY PLAN No 706811442
subdivides part of the land into
LOT 21 ON SP121569
Lodged at 11:14 on 21/07/2003

585. SURVEY PLAN No 706811436
subdivides part of the land into
LOTS 111 TO 113 ON SP121555
Lodged at 11:13 on 21/07/2003

586. SURVEY PLAN No 706811430
subdivides part of the land into
LOTS 81 AND 82 ON SP121554
Lodged at 11:12 on 21/07/2003

587. SURVEY PLAN No 706811419
subdivides part of the land into
LOTS 71 AND 72 ON SP121553
Lodged at 11:11 on 21/07/2003

588. SURVEY PLAN No 706811407
subdivides part of the land into
LOTS 51 AND 52 ON SP121552
Lodged at 11:10 on 21/07/2003

589. SURVEY PLAN No 706811397
subdivides part of the land into
LOTS 12 AND 13 ON SP121551
Lodged at 11:09 on 21/07/2003

590. SURVEY PLAN No 706811386
subdivides part of the land into
LOTS 631, 641 AND 651 ON SP121550
Lodged at 11:08 on 21/07/2003

HISTORICAL STATE TENURE SEARCH

ENVIRONMENT AND RESOURCE MANAGEMENT, QUEENSLAND

Request No: 0
Search Date: 27/08/2009 12:18

Title Reference: 40008706
Date Created: 10/12/1996

ENCUMBRANCES

591. SURVEY PLAN No 706811376
subdivides part of the land into
LOT 591 ON SP121549
Lodged at 11:07 on 21/07/2003

592. SURVEY PLAN No 706811350
subdivides part of the land into
LOT 571 ON SP121548
Lodged at 11:03 on 21/07/2003

593. SURVEY PLAN No 706811339
subdivides the land into
LOT 551 ON SP121547
Lodged at 11:02 on 21/07/2003

594. SURVEY PLAN No 706811332
subdivides part of the land into
LOTS 532 AND 533 ON SP121546
Lodged at 11:01 on 21/07/2003

595. SURVEY PLAN No 706811324
subdivides part of the land into
LOT 511 ON SP121545
Lodged at 10:59 on 21/07/2003

596. SURVEY PLAN No 706811298
subdivides part of the land into
LOT 471 ON SP121544
Lodged at 10:53 on 21/07/2003

597. SURVEY PLAN No 706811290
subdivides part of the land into
LOTS 451 AND 452 ON SP121543
Lodged at 10:52 on 21/07/2003

598. SURVEY PLAN No 706811285
subdivides part of the land into
LOTS 431, 432 AND 442 TO 444 ON SP121542
Lodged at 10:51 on 21/07/2003

599. SURVEY PLAN No 706811277
subdivides part of the land into
LOT 421 ON SP121541
Lodged at 10:50 on 21/07/2003

HISTORICAL STATE TENURE SEARCH

ENVIRONMENT AND RESOURCE MANAGEMENT, QUEENSLAND

Request No: 0
Search Date: 27/08/2009 12:18

Title Reference: 40008706
Date Created: 10/12/1996

ENCUMBRANCES

600. SURVEY PLAN No 706811270
subdivides part of the land into
LOT 391 ON SP121540
Lodged at 10:49 on 21/07/2003

601. SURVEY PLAN No 706811245
subdivides part of the land into
LOT 371 ON SP121539
Lodged at 10:48 on 21/07/2003

602. SURVEY PLAN No 706810354
subdivides part of the land into
LOT 36 ON SP141556
Lodged at 09:31 on 21/07/2003

603. SURVEY PLAN No 706787586
subdivides part of the land into
LOT 182 ON SP122517
Lodged at 11:22 on 11/07/2003

604. SURVEY PLAN No 706787453
subdivides part of the land into
LOT 151 ON SP122516
Lodged at 11:11 on 11/07/2003

605. SURVEY PLAN No 706787425
subdivides part of the land into
LOT 121 ON SP122515
Lodged at 11:09 on 11/07/2003

606. SURVEY PLAN No 706787399
subdivides part of the land into
LOT 91 ON SP122514
Lodged at 11:08 on 11/07/2003

607. SURVEY PLAN No 706787378
subdivides part of the land into
LOT 81 ON SP122513
Lodged at 11:06 on 11/07/2003

608. SURVEY PLAN No 706787364
subdivides part of the land into
LOTS 51 AND 52 ON SP122512
Lodged at 11:05 on 11/07/2003

HISTORICAL STATE TENURE SEARCH

ENVIRONMENT AND RESOURCE MANAGEMENT, QUEENSLAND

Request No: 0
Search Date: 27/08/2009 12:18

Title Reference: 40008706
Date Created: 10/12/1996

ENCUMBRANCES

609. SURVEY PLAN No 706787328
subdivides part of the land into
LOT 31 ON SP122511
Lodged at 11:03 on 11/07/2003

610. SURVEY PLAN No 706787264
subdivides part of the land into
LOT 181 ON SP122510
Lodged at 10:57 on 11/07/2003

611. SURVEY PLAN No 706787208
subdivides part of the land into
LOT 161 ON SP122508
Lodged at 10:53 on 11/07/2003

612. SURVEY PLAN No 706787088
subdivides part of the land into
LOT 151 ON SP122507
Lodged at 10:43 on 11/07/2003

613. SURVEY PLAN No 706786833
subdivides part of the land into
LOT 131 ON SP122506
Lodged at 10:10 on 11/07/2003

614. SURVEY PLAN No 706780854
subdivides part of the land into
LOT 242 ON SP141560
Lodged at 15:13 on 09/07/2003

615. SURVEY PLAN No 706780831
subdivides part of the land into
LOTS 192 AND 193 ON SP141559
Lodged at 15:11 on 09/07/2003

616. SURVEY PLAN No 706780562
subdivides part of the land into
LOTS 190 AND 191 ON SP105000
Lodged at 14:49 on 09/07/2003

617. SURVEY PLAN No 706780345
subdivides part of the land into
LOTS 151 AND 152 ON SP109441
Lodged at 14:28 on 09/07/2003

HISTORICAL STATE TENURE SEARCH

ENVIRONMENT AND RESOURCE MANAGEMENT, QUEENSLAND

Request No: 0
Search Date: 27/08/2009 12:18

Title Reference: 40008706
Date Created: 10/12/1996

ENCUMBRANCES

618. SURVEY PLAN No 706780204
subdivides part of the land into
LOT 216 ON SP102280
Lodged at 14:15 on 09/07/2003

619. SURVEY PLAN No 706780084
subdivides part of the land into
LOT 264 ON SP102289
Lodged at 13:52 on 09/07/2003

620. SURVEY PLAN No 706779903
subdivides part of the land into
LOT 262 ON SP102288
Lodged at 13:09 on 09/07/2003

621. SURVEY PLAN No 706779527
subdivides part of the land into
LOT 261 ON SP102287
Lodged at 12:15 on 09/07/2003

622. SURVEY PLAN No 706779491
subdivides part of the land into
LOT 251 ON SP102286
Lodged at 12:10 on 09/07/2003

623. SURVEY PLAN No 706779459
subdivides part of the land into
LOT 241 ON SP102285
Lodged at 12:07 on 09/07/2003

624. SURVEY PLAN No 706779432
subdivides part of the land into
LOT 234 ON SP102284
Lodged at 12:04 on 09/07/2003

625. SURVEY PLAN No 706779426
subdivides part of the land into
LOT 231 ON SP102283
Lodged at 12:03 on 09/07/2003

626. SURVEY PLAN No 706779027
subdivides part of the land into
LOT 211 ON SP102282
Lodged at 11:19 on 09/07/2003

HISTORICAL STATE TENURE SEARCH

ENVIRONMENT AND RESOURCE MANAGEMENT, QUEENSLAND

Request No: 0
Search Date: 27/08/2009 12:18

Title Reference: 40008706
Date Created: 10/12/1996

ENCUMBRANCES

627. SURVEY PLAN No 706778978
subdivides part of the land into
LOT 215 ON SP102281
Lodged at 11:13 on 09/07/2003

628. SURVEY PLAN No 706778905
subdivides part of the land into
LOT 201 ON SP102279
Lodged at 11:07 on 09/07/2003

629. SURVEY PLAN No 706778805
subdivides part of the land into
LOT 200 ON SP102278
Lodged at 10:59 on 09/07/2003

630. SURVEY PLAN No 706778703
subdivides part of the land into
LOT 182 ON SP102277
Lodged at 10:52 on 09/07/2003

631. SURVEY PLAN No 706778608
subdivides part of the land into
LOT 171 ON SP102276
Lodged at 10:42 on 09/07/2003

632. SURVEY PLAN No 706777974
subdivides part of the land into
LOT 163 ON SP102275
Lodged at 09:34 on 09/07/2003

633. SURVEY PLAN No 706794419
subdivides
PART OF LOT 1 ON CP825707 INTO
LOTS 111 AND 112 ON SP122323
Lodged at 09:32 on 15/07/2003

634. SURVEY PLAN No 706794414
subdivides
PART OF LOT 1 ON CP825707 INTO
LOT 101 ON SP122322
Lodged at 09:31 on 15/07/2003

HISTORICAL STATE TENURE SEARCH

ENVIRONMENT AND RESOURCE MANAGEMENT, QUEENSLAND

Request No: 0
Search Date: 27/08/2009 12:18

Title Reference: 40008706
Date Created: 10/12/1996

ENCUMBRANCES

635. SURVEY PLAN No 706794411
subdivides
PART OF LOT 1 ON CP825707 INTO
LOT 81 ON SP122321
Lodged at 09:30 on 15/07/2003

636. SURVEY PLAN No 706794409
subdivides
PART OF LOT 1 ON CP825707 INTO
LOTS 61 AND 62 ON SP122320
Lodged at 09:29 on 15/07/2003

637. SURVEY PLAN No 706794405
subdivides
PART OF LOT 1 ON CP825707 INTO
LOT 45 ON SP122319
Lodged at 09:28 on 15/07/2003

638. SURVEY PLAN No 706794401
subdivides
PART OF LOT 1 ON CP825707 INTO
LOTS 41 AND 42 ON SP122318
Lodged at 09:27 on 15/07/2003

639. SURVEY PLAN No 706794398
subdivides
PART OF LOT 1 ON CP825707 INTO
LOTS 31 AND 32 ON SP122317
Lodged at 09:27 on 15/07/2003

640. SURVEY PLAN No 706794392
subdivides
PART OF LOT 1 ON CP825707 INTO
LOT 21 ON SP122316
Lodged at 09:25 on 15/07/2003

641. SURVEY PLAN No 706794387
subdivides
PART OF LOT 1 ON CP825707 INTO
LOTS 91 AND 92 ON SP122315
Lodged at 09:24 on 15/07/2003

HISTORICAL STATE TENURE SEARCH

ENVIRONMENT AND RESOURCE MANAGEMENT, QUEENSLAND

Request No: 0
Search Date: 27/08/2009 12:18

Title Reference: 40008706
Date Created: 10/12/1996

ENCUMBRANCES

642. SURVEY PLAN No 706794378
subdivides
PART OF LOT 1 ON CP825707 INTO
LOTS 88 AND 89 ON SP122314
Lodged at 09:23 on 15/07/2003

643. SURVEY PLAN No 706794336
subdivides
PART OF LOT 1 ON CP825707 INTO
LOT 84 ON SP122313
Lodged at 09:16 on 15/07/2003

644. SURVEY PLAN No 706794328
subdivides
PART OF LOT 1 ON CP825707 INTO
LOTS 80 TO 82 ON SP122312
Lodged at 09:14 on 15/07/2003

645. SURVEY PLAN No 706773836
subdivides part of the land into
LOTS 32 TO 34 ON SP104947
Lodged at 16:51 on 07/07/2003

646. SURVEY PLAN No 706773799
subdivides part of the land into
LOT 52 ON SP100935
Lodged at 16:45 on 07/07/2003

647. SURVEY PLAN No 706773765
subdivides part of the land into
LOTS 50 AND 51 ON SP100934
Lodged at 16:40 on 07/07/2003

648. SURVEY PLAN No 706773675
subdivides part of the land into
LOTS 2 AND 5 ON CP912848
Lodged at 16:31 on 07/07/2003

649. SURVEY PLAN No 706773553
subdivides part of the land into
LOT 163 ON CP827178
Lodged at 16:15 on 07/07/2003

HISTORICAL STATE TENURE SEARCH

ENVIRONMENT AND RESOURCE MANAGEMENT, QUEENSLAND

Request No: 0
Search Date: 27/08/2009 12:18

Title Reference: 40008706
Date Created: 10/12/1996

[Form 2.2] Title Reference: 40008706

QUEENSLAND

LEASE IN PERPETUITY

Land Act 1994

Elizabeth the Second, by the Grace of God, Queen of Australia, and Her other Realms and Territories, Head of the Commonwealth:-

TO ALL TO WHOM THESE PRESENTS SHALL COME, GREETING:

WE, with the advice of the Executive Council, under Section 214 and 215 of the Transport Infrastructure Act 1994 and Section 17 of the Land Act 1994, lease as LEASE IN PERPETUITY all that parcel of land described in Schedule 1, in perpetuity, beginning on the day specified in Schedule 2, to the person described in Schedule 3.

SUBJECT TO -
(a) the payment of the annual rent under the Land Act 1994; and
(b) the reservations specified; and
(c) the conditions specified in schedule 4; and
(d) such other reservations and conditions as may be contained in and declared by the laws of the State.

Specified Reservations -
(a) All minerals (as defined by the Mineral Resources Act 1989) on and below the surface of the land
(b) The right of access for the purpose of searching for and working any mines (as defined by the Mineral Resources Act 1989) in any part of the land
(c) All petroleum (as defined by the Petroleum Act 1923) on and below the surface of the land
(d) All rights of access for the purpose of searching for and for the operations of obtaining petroleum in any part of the land, and all rights of way for access and for pipelines and other purposes requisite for obtaining and conveying petroleum in the event of petroleum being obtained in any part of the said land

IN TESTIMONY WHEREOF, WE have caused this OUR lease to be sealed with the Seal of the State of Queensland.

WITNESS our Trusty and Well-beloved Her Excellency Leneen Forde, Companion of the Order of Australia, Governor in and over the State of Queensland and its Dependencies, in the Commonwealth of Australia at Government House, Brisbane, in Queensland aforesaid, this 5th day of December, in the 45th Year of Our

HISTORICAL STATE TENURE SEARCH

ENVIRONMENT AND RESOURCE MANAGEMENT, QUEENSLAND

Request No: 0
Search Date: 27/08/2009 12:18

Title Reference: 40008706
Date Created: 10/12/1996

Reign and in the year of Our Lord 1996.

DESCRIPTION OF LAND

Tenure Reference: PPL 0/208003

LOT 1 CROWN PLAN 825707

Exclusive of SP113018,RP890875,SP108584,SP112704,SP112705,SP112707,
SP112708,SP112709,SP112710,SP112706,CP827238,CP827239,
CP827240,CP827241,CP827242,CP827243,CP827244,CP827245,
CP827246,CP827247,RP911804,RP911805,CPSL12206,CPSL12216,
CPSL12217,CP PO20,CP827110,CP827112,CP827113,CP827114,
CP827115,CP827116,CP827117,CP827118,CP827119,CP827120,
CP827211,SP102367,SP102368,CP827170,CP827171,CP827172,
CP827173,CP827174,CP827175,CP827176,CP827177,CP827034,
SP112666,CP827298,SP112669,CP827282,CP827284,CP827285,
CP827286,CP827287,CP827288,CP827289,CP827290,CP827291,
CP827292,CP827299,CP827302,SP104988,CP827281,SP104992,
SP112668,SP112670,CP827300,CP827280,CP827294,CP827295,
CP827297,CP827301,SP104989,SP104990,SP104991,SP105001,
SP112667,SP104920,SP104921,SP104922,SP104923,SP104924,
SP104925,SP104926,SP104927,SP104928,SP104929,SP104930,
CP827073,CP827075,CP827076,CP827077,CP827079,CP827080,
CP827081,CP827082,CP827083,CP827084,CP827085,CP827086,
CP827182,CP827183,CP827184,CP827188,CP827189,CP827190,
CP827191,SP102247,SP109383,SP109384,SP109387,SP109380,
SP109381,SP109382,SP109385,SP109386,SP109388,SP112712,
SP112714,CP827139,CP827142,SP102292,SP102293,CP827122,
CP827124,CP827128,CP827129,CP827130,CP827131,CP827133,
CP827138,CP827140,CP827141,CP827143,CP827145,CP827147,
CP827148,CP827149,CP827150,CP827151,CP827152,CP827153,
CP827155,SP108241,CP827011,CP827013,CP827001,CP827002,
CP827003,CP827004,CP827005,CP827006,CP827007,CP827008,
CP827009,CP827010,CP827012,CP827014,CP827015,CP827016,
CP827017,CP827018,CP827019,CP827020,CP827021,CP827022,
CP827023,CP827024,CP827265,CP827267,CP827268,CP827270,
CP827271,CP827272,CP827273,CP827274,CP827275,CP827276,
CP827277,CP827278,CP827279,SP104948,CP827349,CP827338,
CP827339,CP827340,CP827341,CP827342,CP827343,CP827344,
CP827346,CP827347,CP827348,CP827350,CP827351,CP827352,
CP827353,SP104949,SP109398,SP109399,SP109400,SP109396,
SP109397,SP104995,SP104997,SP104993,SP104994,SP104996,
CP827248,CP827249,CP827250,CP827251,CP827252,CP827253,
CP827254,CP827255,CP827256,CP827257,CP827258,CP827259,

HISTORICAL STATE TENURE SEARCH

ENVIRONMENT AND RESOURCE MANAGEMENT, QUEENSLAND

Request No: 0
Search Date: 27/08/2009 12:18

Title Reference: 40008706
Date Created: 10/12/1996

DESCRIPTION OF LAND

CP827260,CP827261,SP104931,SP104932,SP104934,SP104935,
SP104936,SP104937,SP104938,SP104939,SP104940,SP104942,
SP104943,SP104944,SP104945,SP104946,SP108304,SP108305,
SP108306,SP108307,SP108308,SP108310,SP108313,SP108314,
SP108317,SP108318,SP108319,CP827097,CP827098,CP827100,
CP827101,CP827102,CP827103,CP827104,CP827105,CP827106,
CP827107,CP827108,SP104965,SP104980,SP104987,SP104985,
SP104984,SP104982,SP104981,SP104979,SP104978,SP104976,
SP104975,SP104974,SP104973,SP104972,SP104970,SP104969,
SP104968,SP104967,SP104966,SP104903,SP104904,SP104905,
SP104915,SP104906,SP104907,SP104908,SP104909,SP104910,
SP104912,SP104914,SP117109,SP117110,SP117111,SP117112,
SP117113,SP117114,SP117115,SP117116,SP117117,SP117118,
SP117119,SP113985,SP113986,SP113987,SP113988,SP113989,
SP113990,SP113991,SP113992,SP113993,SP113994,SP113995,
SP113996,SP113997,SP113998,SP113999,SP114000,SP122509,
SP122005,SP104916,SP104917,SP104918,SP108271,SP108273,
SP102258,SP102259,SP102260,SP102261,SP102262,SP102263,
SP102264,SP102265,SP102266,SP102267,SP102268,SP102269,
SP102270,SP102271,SP102272,SP102273,SP114002,SP122299,
SP122300,SP122301,SP122302,SP122102,SP122108,SP122103,
SP122107,SP122101,SP122105,SP122106,SP122104,SP122109,
SP122110,SP122100,SP116413,SP116414,SP116415,SP116416,
CP827157,CP827158,CP827159,CP827160,CP827161,CP827162,
CP827163,CP827164,SP105842,SP113921,SP102242,SP102243,
SP102246,SP109436,SP125674,SP121967,SP121968,SP121969,
SP121970,SP125671,SP121971,SP121972,SP121974,SP121975,
SP121976,SP121977,SP121978,SP121979,SP124228,SP121981,
SP121982,SP125667,SP121983,SP125672,SP125673,SP125675,
CP827040,CP827135,CP827195,CP827196,CP827197,CP827200,
CP827201,CP827202,CP827204,CP827205,CP827206,CP827207,
CP827208,CP827209,CP827210,CP827215,CP827216,CP827217,
CP827218,CP827219,CP827220,CP827221,CP827222,CP827223,
CP827224,CP827225,CP827226,CP827227,CP827229,CP827232,
CP827233,CP827235,CP827236,SP104959,SP104960,SP104961,
SP104962,SP104963,SP104964,SP104998,SP104999,CP827078,
CP827087,CP827303,CP827304,CP827305,CP827306,CP827307,
SP129803,SP129804,SP129806,SP129807,SP130183,RP840942,
SP116403,SP116404,SP116405,SP116406,SP116407,SP116408,
SP116409,SP116410,SP116411,SP116412,SP116986,SP123296,
SP123298,SP116397,SP116398,SP116400,SP116401,SP116402,
SP130030,SP130031,SP130032,SP130033,SP130034,SP130035,
SP130036,SP130037,SP130038,SP130039,SP130040,SP133477,
SP130041,SP130042,SP129847,SP129854,SP129846,SP129862,
SP129863,SP134380,SP129848,SP129849,SP129850,SP129851,
SP129852,SP129853,SP129855,SP129856,SP129857,SP129858,

HISTORICAL STATE TENURE SEARCH

ENVIRONMENT AND RESOURCE MANAGEMENT, QUEENSLAND

Request No: 0
Search Date: 27/08/2009 12:18

Title Reference: 40008706
Date Created: 10/12/1996

DESCRIPTION OF LAND

SP129859,SP129860,SP129861,SP122182,SP122183,SP122184,
SP122185,SP122186,SP122187,SP122189,SP129242,SP108242,
SP108243,SP108244,SP108245,SP108246,SP108248,SP108250,
SP108253,SP108254,SP108255,SP108255,SP108256,SP108257,
SP108258,SP108259,SP108260,SP108261,SP108262,SP108263,
SP108264,SP108265,SP108266,SP108267,SP108268,SP108269,
SP113922,SP113924,CP827043,CP827088,CP827089,CP827090,
CP827092,CP827094,CP827094,CP827095,CP827096,CP827121,
SP121954,SP122050,SP122051,SP122052,SP122054,SP122055,
SP122056,SP122057,SP122059,SP122060,SP122061,SP122062,
SP122063,SP122064,SP122065,SP122066,SP122067,SP121557,
SP121558,SP121559,SP121560,SP121561,SP121562,SP121563,
SP121564,SP121565,SP121566,SP121567,SP121568,SP113983,
SP119217,SP119218,SP119219,SP119220,SP119221,SP119222,
SP119224,SP119225,SP119226,SP119227,SP119228,SP119229,
SP119230,SP119231,SP119232,SP119233,SP119234,SP119236,
SP119235,SP119237,SP119238,SP119239,SP119240,SP119241,
SP119243,SP119244,SP119245,SP119246,SP119247,SP119248,
SP119249,SP119250,SP119251,SP119252,SP119253,SP119254,
SP119255,SP119256,SP119257,SP119258,SP119259,SP119260,
SP119261,SP119262,SP119263,SP121319,SP122573,SP130176,
SP130177,SP130178,SP136440,SP113955,SP129904,SP129971,
SP130071,SP130072,SP130073,SP130074,SP130075,SP130076,
SP130077,SP130079,SP130080,SP130081,SP130082,SP130083,
SP130084,SP130085,SP130086,SP130087,SP130088,SP130089,
SP130090,SP130091,SP130092,SP130093,SP130094,SP130095,
SP130096,SP130097,SP130098,SP130099,SP130100,SP130101,
SP130102,SP130103,SP130104,SP130105,SP130106,SP130107,
SP136439,SP121964,SP121965,SP112688,SP112689,SP112690,
SP112691,SP112692,SP117092,SP117093,SP117094,SP117095.
SP117097,SP113967,SP113969,SP113970,SP113971,SP113972,
SP117856,SP120723,SP123041,SP152297,SP122012,SP122013,
SP122014,SP122015,SP122016,SP122017,SP122018,SP122019,
SP122020,SP109401,SP109402,SP109403,SP138494,SP109404,
SP109405,SP109406,SP109407,SP109408,SP109409,SP109410,
SP109411,SP109412,SP109413,SP109414,SP109415,SP109416,
SP109417,SP109418,SP109419,SP109420,SP109421,SP109422,
SP109423,SP109424,SP109425,SP109426,SP109427,SP109428,
SP109429,SP144328,SP109430,SP109431,SP109432,SP109433,
SP109434,SP109435,SP118731,SP122003,SP122031,SP122376,
SP122377,SP122378,SP131508,SP129973,SP129974,SP129977,
SP129980,SP129981,SP129982,SP137515,SP122241,SP122242,
SP122243,SP122244,SP130894,SP122246,SP122247,SP131469,
SP122248,SP122249,SP122250,SP122251,SP122252,SP122253,
SP130896,SP122254,SP122255,SP122256,SP122257,SP122258,
SP122258,SP122259,SP122260,SP122261,SP122262,SP122263,

HISTORICAL STATE TENURE SEARCH

ENVIRONMENT AND RESOURCE MANAGEMENT, QUEENSLAND

Request No: 0
Search Date: 27/08/2009 12:18

Title Reference: 40008706
Date Created: 10/12/1996

DESCRIPTION OF LAND

SP122264,SP122265,SP122266,SP122267,SP130574,SP122268,
SP122269,SP122270.SP122271,SP122272,SP122273,SP122274,
SP122275,SP122276,SP122277,SP122278,SP122279,SP122280,
SP122281,SP122282,SP122283,SP122284,SP122285,SP122286,
SP122287,SP122288,SP122289,SP122290,SP122291,SP122292,
SP122293,SP122294,SP122296,SP122297,SP122298,SP131468,
SP130180,SP130572,SP140246,SP117087,SP119277,SP119278,
SP119279,SP119280,SP119281,SP119282,SP119283,SP119284,
SP117069,SP117070,SP117071,SP117072,SP117073,SP117074,
SP117075,SP117076,SP117079,SP117080,SP117081,SP134000,
SP133996,SP129741,SP129742,SP129743,SP129744,SP129745,
SP129746,SP129747,SP129748,SP129749,SP129750,SP129751,
SP129752,SP129753,SP129754,SP129756,SP129757,SP129758,
SP129759,SP129760,SP129761,SP129762,SP129763,SP129764,
SP129765,SP129766,SP129767,SP129768,SP129769,SP129770,
SP129771,SP129772,SP129773,SP129774,SP129775,SP129776,
SP129777,SP129778,SP129779,SP129780,SP129781,SP129782,
SP129783,SP129784,SP129785,SP113914,SP113915,SP113916,
SP113917,SP113918,SP113919,SP117127,SP122034,SP122035,
SP122036,SP122037,SP122038,SP122039,SP122040,SP122041,
SP122042,SP122043,SP122044,SP122045,SP122046,SP122047,
SP122048,SP122049,SP117133,SP117134,SP117135.SP117136,
SP117137,SP117138,SP117139,SP117140,SP117141,SP117142,
SP117143,SP117144,SP117144,SP117145,SP117146,SP117147,
SP117148,SP121410,SP121744,SP121745,SP139285,SP116391,
SP116392,SP116393,SP116394,SP116396,SP138490,SP122295,
SP122380,SP122381,SP122382,SP122383,SP122384,SP122385,
SP122386,SP122387,SP122388,SP122389,SP122390,SP122391,
SP122392,SP122393,SP122394,SP122395,SP122396,SP122397,
SP122398,SP122399,SP122400,SP122401,SP122402,SP122403,
SP122404,SP122405,SP122406,SP122407,SP122408,SP122409,
SP122410,SP122411,SP122412,SP122413,SP122414,SP122415,
SP122416,SP122417,SP122418,SP122419,SP122420,SP122421,
SP122422,SP122423,SP122424,SP122425,SP122426,SP122427,
SP122428,SP122429,SP122430,SP122431,SP122432,SP122433,
SP122434,SP122435,SP122436,SP122437,SP130181,SP117098,
SP117099,SP117100,SP117101,SP117102,SP117103,SP117104,
SP117105,SP117106,SP117107,SP117108,CP827039,CP827057,
CP827058,CP827059,CP827060,CP827061,CP827062,CP827063,
CP827064,CP827065,CP827066,CP827067,CP827068,CP827069,
CP827070,CP827071,CP827169,CP909422,SP139284,SP122191,
SP122192,SP122193,SP129453,SP122194,SP122195,SP122196,
SP122197,SP122198,SP122199,SP122200,SP122201,SP122202,
SP122203,SP122204,SP122205,SP122206,SP122207,SP122208,
SP122209,SP122457,SP129452,SP122027,SP122028,SP122029,
SP122030,SP122032,SP122033,SP112656,SP112657,SP112658,

HISTORICAL STATE TENURE SEARCH

ENVIRONMENT AND RESOURCE MANAGEMENT, QUEENSLAND

Request No: 0
Search Date: 27/08/2009 12:18

Title Reference: 40008706
Date Created: 10/12/1996

DESCRIPTION OF LAND

SP112659,SP112660,SP112661,SP112662,SP112663,SP112664,
SP140145,SP140146,SP140147,SP108324,SP108325,SP108326,
SP108327,SP108328,SP108329,SP108330,SP109343,SP109344,
SP109345,SP109346,SP109347,SP109348,SP109349,SP109350,
SP109351,SP109352,SP109353,SP109354,SP109355,SP109356,
SP109357,SP109358,SP109359,SP109360,SP109361,SP109362,
SP109363,SP109364,SP109365,SP109366,SP109367,SP109368,
SP109369,SP109370,SP109371,SP109372,SP109013,SP109373,
SP109374,SP109375,SP109376,SP109377,SP109378,SP109379,
SP109437,SP109844,SP129890,SP109389,SP109390,SP109392,
SP109393,SP109394,SP122212,SP122213,SP122214,SP122215,
SP122217,SP122218,SP122219,SP122220,SP122221,SP122222,
SP122223,SP122224,SP122225,SP122226,SP122227,SP122245,
SP122450,SP122536,SP145674,SP149635,SP122228,SP122229,
SP122230,SP122231,SP122232,SP122233,SP122234,SP122235,
SP122236,SP122235,SP130182,SP130184,SP130185,SP130190,
SP139282,SP122304,SP122305,SP122306,SP122307,SP122308,
SP122309,SP122310,SP122311,SP131861,SP131862,SP129983,
SP129984,SP129985,SP129986,SP129987,SP129988,SP129989,
SP129990,SP129991,SP129992,SP129993,SP129994,SP129995,
SP129996,SP129997,SP129998,SP135186,SP135193,SP135195,
SP122438,SP122439,SP122440,SP122441,SP122442,SP122442,
SP122443,SP122444,SP122445,SP122446,SP122447,SP122448,
SP122449,SP105726,SP114001,SP116445,SP112747,SP112745,
SP112743,SP112741,SP112733,SP112732,SP108240,SP108236,
SP108235,SP108234,SP108233,SP116164,SP116165,SP117120,
SP117121,SP117122,SP117123,SP117124,SP117125,SP117126,
SP119387,SP117129,SP117130,SP117131,SP117132,SP129891,
SP129892,SP129893,SP129894,SP129895,SP129896,SP129897,
SP129898,SP129899,SP129901,SP129902,SP129903,SP129905,
SP129906,SP129907,SP129908,SP129909,SP129910,SP129911,
SP129912,SP129913,SP129914,SP129915,SP129916,SP129918,
SP129919,SP129920,SP129921,SP129922,SP129923,SP129924,
SP129925,SP129926,SP129927,SP129929,SP129931,SP129932,
SP129933,SP129935,SP129936,SP129937,SP116442,SP123973,
SP119264,SP119265,SP119266,SP119267,SP119268,SP119269,
SP119270,SP119271,SP119272,SP119273,SP119274,SP119275,
SP122771,SP122772,SP122773,SP108321,SP116418,SP116419,
SP116420,SP116421,SP116422,SP116423,SP116424,SP116424,
SP116425,SP116426,SP116427,SP116428,SP116430,SP116431,
SP116432,SP116433,SP116434,SP116435,SP116436,SP116437,
SP116438,SP116439,SP116440,SP116441,SP121474,SP121475,
SP121476,SP121477,SP121478,SP121479,SP121480,SP121481,
SP121482,SP113927,SP113928,SP113929,SP113930,SP113931,
SP113932,SP113933,SP113934,SP113935,SP113936,SP113937,
SP113938,SP113939,SP113940,SP113941,SP113942,SP129830,

HISTORICAL STATE TENURE SEARCH

ENVIRONMENT AND RESOURCE MANAGEMENT, QUEENSLAND

Request No: 0
Search Date: 27/08/2009 12:18

Title Reference: 40008706
Date Created: 10/12/1996

DESCRIPTION OF LAND

SP129831,SP129832,SP129834,SP129835,SP129836,SP129837,
SP129838,SP129839,SP129840,SP129841,SP129842,SP129843,
SP129844,SP136842,SP129845,SP136444,SP136445,SP136446,
SP136447,SP136448,SP136449,SP136450,SP136451,SP136452,
SP137876,SP121570,SP121571,SP121572,SP121573,SP121944,
SP130139,SP130140,SP130141,SP130142,SP130143,SP130144,
SP130145,SP130146,SP130147,SP130148,SP130149,SP130150,
SP130151,SP130152,SP130153,SP130154,SP130155,SP130156,
SP130157,SP130158,SP130159,SP130160,SP130161,SP130162,
SP130163,SP121953,SP122068,SP122069,SP122070,SP122071,
SP122072,SP122073,SP122074,SP122075,SP122076,SP122077,
SP122078,SP122080,SP122081,SP122082,SP122083,SP122084,
SP122085,SP122086,SP122087,SP122088,SP122089,SP122090,
SP122091,SP122092,SP122093,SP122094,SP122095,SP122096,
SP122097,SP122098,SP122099,SP122240,SP154878,SP154879,
SP129808,SP129809,SP129810,SP129811,SP129812,SP129813,
SP129814,SP129815,SP129816,SP129817,SP129818,SP129819,
SP129820,SP129822,SP129823,SP129824,SP129825,SP129826,
SP129827,SP129828,SP129829,SP136436,SP130164,SP130165,
SP130166,SP130167,SP130168,SP130169,SP130170,SP130171,
SP130172,SP130173,SP130174,SP130175,SP122324,SP122325,
SP122326,SP122328,SP122329,SP122330,SP122331,SP122332,
SP122333,SP122334,SP122335,SP122336,SP122337,SP122338,
SP122339,SP122340,SP122341,SP122342,SP122343,SP122344,
SP122345,SP122346,SP122347,SP122348,SP122350,SP122351,
SP122352,SP122353,SP122354,SP122355,SP122357,SP122358,
SP122359,SP122360,SP122361,SP122362,SP122363,SP122364,
SP122365,SP122367,SP122368,SP122369,SP122370,SP122371,
SP122372,SP122373,SP122374,SP129652,SP129656,SP122477,
SP122478,SP122479,SP122480,SP132776,SP122481,SP122482,
SP122483,SP122484,SP122485,SP122486,SP122487,SP122488,
SP122489,SP122490,SP122491,SP122492,SP122493,SP122494,
SP122496,SP122497,SP122498,SP122499,SP122500,SP122501,
SP122502,SP122503,SP122504,SP122505,SP142151,SP102196,
SP102197,SP102198,SP102199,SP102201,SP102202,SP102203,
SP102204,SP102205,SP102206,SP102207,SP102208,SP102209,
SP102210,SP102211,SP102212,SP102213,SP102216,SP102217,
SP102218,SP102219,SP102220,SP102221,SP102222,SP102223,
SP102224,SP102225,SP102227,SP102230,SP102231,SP102232,
SP102233,SP102235,SP102236,SP102237,SP102240,SP108323,
SP108698,SP113905,SP113906,SP113907,SP113908,SP113909,
SP113910,SP113911,SP113912,SP113913,CP827311,CP827312,
CP827313,CP827314,CP827315,SP827316,CP827317,CP827318,
CP827319,CP827321,CP827322,CP827323,CP827324,CP827325,
CP827327,CP827328,CP827329,CP827330,CP827331,CP827332,
CP827333,CP827334,CP827335,CP827336,CP827337,SP102290,

HISTORICAL STATE TENURE SEARCH

ENVIRONMENT AND RESOURCE MANAGEMENT, QUEENSLAND

Request No: 0
Search Date: 27/08/2009 12:18

Title Reference: 40008706
Date Created: 10/12/1996

DESCRIPTION OF LAND

SP102291,SP102822,CP827025,CP827026,CP827027,CP827028,
CP827029,CP827030,CP827031,CP827032,CP827033,CP827035,
CP827036,CP827037,CP827038,CP827044,CP827046,CP827047,
CP827048,CP827049,CP827050,CP827051,CP827052,CP827054,
CP827055,CP827056,CP827178,CP912848,SP100934,SP100935,
SP122312,SP122313,SP122314,SP122315,SP122316,SP122317,
SP122318,SP122319,SP122320,SP122321,SP122322,SP122323,
SP102275,SP102276,SP102277,SP102278,SP102279,SP102281,
SP102282,SP102283,SP102284,SP102285,SP102286,SP102287,
SP102288,SP102289,SP102280,SP109441,SP105000,SP141559,
SP141560,SP122506,SP122507,SP122508,SP122510,SP122511,
SP122512,SP122513,SP122514,SP122515,SP122516,SP122517,
SP141556,SP121539,SP121540,SP121541,SP121542,SP121543,
SP121544,SP121545,SP121546,SP121547,SP121548,SP121549,
SP121550,SP121551,SP121552,SP121553,SP121554,SP121554,
SP121555,SP121569,SP130054,SP130055,SP130056,SP130057,
SP130058,SP130059,SP130060,SP130061,SP130062,SP130063,
SP130064,SP130065,SP130066,SP130067,SP130068,SP130069,
SP121504,SP121505,SP121506,SP121507,SP121508,SP121509,
SP121509,SP121510,SP121511,SP121512,SP121513,SP121514,
SP121515,SP121516,SP121517,SP121518,SP121519,SP121520,
SP121521,SP121522,SP121523,SP121524,SP121525,SP121526,
SP121527,SP121528,SP121529,SP121530,SP121531,SP121532,
SP121533,SP121534,SP121535,SP121536,SP121537,SP122157,
SP122158,SP122159,SP122160,SP122161,SP122162,SP122163,
SP122163,SP122164,SP122165,SP122166,SP122167,SP122168,
SP122169,SP122170,SP122171,SP122172,SP122173,SP122173,
SP122174,SP122175,SP122176,SP122177,SP122178,SP122179,
SP122180,SP122181,SP122210,SP122211,SP122531,SP122538,
SP129786,SP129787,SP129789,SP129790,SP129791,SP129792,
SP129793,SP129794,SP129795,SP129796,SP129797,SP129798,
SP129800,SP129801,SP129802,SP132669,SP122518,SP122519,
SP122520,SP122521,SP122522,SP122523,SP122524,SP122525,
SP129788,SP129964,SP129965,SP129966,SP129967,SP129968,
SP129969,SP129970,SP118843,SP119285,SP119286,SP119287,
SP119288,SP119289,SP119290,SP119291,SP119292,SP119293,
SP119294,SP119295,SP108274,SP108275,SP108276,SP108277,
SP108278,SP108279,SP108280,SP108281,SP108282,SP108283,
SP108284,SP108285,SP108286,SP108287,SP108288,SP108289,
SP108290,SP112671,SP112672,SP112673,SP112674,SP112675,
SP112676,SP112677,SP112678,SP112679,SP112680,SP112681,
SP112682,SP112683,SP112684,SP112685,SP112693,SP112694,
SP112695,SP112696,SP112697,SP112698,SP112700,SP112701,
SP112702,SP112703,SP113943,SP113944,SP113945,SP113946,
SP113947,SP113948,SP113949,SP113950,SP113951,SP113952,
SP113953,SP113954,SP113956,SP113957,SP113958,SP113959,

HISTORICAL STATE TENURE SEARCH

ENVIRONMENT AND RESOURCE MANAGEMENT, QUEENSLAND

Request No: 0
Search Date: 27/08/2009 12:18

Title Reference: 40008706
Date Created: 10/12/1996

DESCRIPTION OF LAND

SP113961,SP113962,SP113963,SP113964,SP113965,SP113966,
SP104950,SP104951,SP104952,SP104953,SP104954,SP104959,
SP104956,SP104957,SP104958,SP113974,SP113975,SP113977,
SP113978,SP113979,SP113980,SP113981,SP116346,SP116347,
SP116348,SP116349,SP116350,SP116351,SP116352,SP116353,
SP116353,SP116354,SP116355,SP116356,SP116357,SP116358,
SP119196,SP119197,SP119198,SP119199,SP119200,SP119201,
SP119202,SP119203,SP119204,SP119205,SP119206,SP119207,
SP119208,SP119209,SP119210,SP119211,SP119212,SP119213,
SP119214,SP119215,SP119216,SP130044,SP130045,SP130046,
SP130047,SP130048,SP130049,SP130050,SP130051,SP130052,
SP130053,SP130138,SP136160,SP108292,SP108293,SP108294,
SP108295,SP108296,SP108297,SP108298,SP108299,SP108300,
SP108301,SP108302,SP108303,SP122379,SP141555,SP129867,
SP129868,SP129869,SP129870,SP129871,SP129873,SP129874,
SP129875,SP129876,SP129877,SP129878,SP129879,SP129880,
SP129882,SP129883,SP129884,SP129885,SP129886,SP129887,
SP129888,SP129889,SP116359,SP116360,SP116362,SP116363,
SP116364,SP116365,SP116366,SP116367,SP116368,SP116369,
SP116370,SP116371,SP116372,SP116373,SP116374,SP116375,
SP116376,SP116377,SP116378,SP116379,SP116380,SP116381,
SP116382,SP116383,SP116384,SP116385,SP116386,SP116387,
SP116388,SP102248,SP102249,SP102250,SP102251,SP102252,
SP102253,SP102254,SP102255,SP102256,SP102257,SP113150,
SP112717,SP112718,SP112719,SP112720,SP112721,SP112722,
SP112723,SP112724,SP112725,SP112726,SP112727,SP112728,
SP112729,SP112730,SP112731,SP136441,SP136455,SP136456,
SP136457,SP136459,SP136461,SP136462,SP136463,SP136464,
SP136465,SP136466,SP136467,SP136468,SP136469,SP136470,
SP136471,SP136472,SP136473,SP136474,SP136475,SP136476,
SP136477,SP136478,SP136479,SP136480,SP136481,SP136482,
SP136483,SP136484,SP136485,SP136486,SP136487,SP136488,
SP136489,SP136490,SP136491,SP136492,SP136495,SP136496,
SP136497,SP136498,SP136499,SP139281,SP122451,SP122452,
SP135791,SP122453,SP122454,SP122455,SP122456,SP122458,
SP122459,SP122461,SP122462,SP122463,SP122464,SP122465,
SP122466,SP122467,SP122468,SP122469,SP122470,SP122471,
SP122472,SP122473,SP130043,SP135789,SP135790,SP135791,
SP135792,SP135792,SP135799,SP135800,SP135801,SP116429,
SP117149,SP117150,SP117151,SP117152,SP117153,SP117154,
SP117155,SP117156,SP117157,SP117158,SP117159,SP117161,
SP117162,SP117163,SP117164,SP117165,SP117166,SP117167,
SP117168,SP119276,SP138512,SP129999,SP130000,SP130001,
SP130002,SP130003,SP130004,SP130005,SP130006,SP130007,
SP130009,SP130010,SP130011,SP130012,SP130013,SP130014,
SP130016,SP130017,SP130018,SP130019,SP130020,SP130021,

HISTORICAL STATE TENURE SEARCH

ENVIRONMENT AND RESOURCE MANAGEMENT, QUEENSLAND

Request No: 0
Search Date: 27/08/2009 12:18

Title Reference: 40008706
Date Created: 10/12/1996

DESCRIPTION OF LAND

SP130022,SP130023,SP130024,SP130025,SP130026,SP130027,
SP130028,SP130029,SP155395,SP129961,SP130186,SP130187,
SP130188,SP130189,SP130191,SP130192,SP130193,SP130194,
SP130195,SP130196,SP130197,SP130198,SP130199,SP130201,
SP130202,SP130203,SP130204,SP130205,SP130206,SP130208,
SP130209,SP130210,SP130211,SP130212,SP130213,SP130214,
SP130215,SP130216,SP130217,SP130218,SP130219,SP130220,
SP130222,SP130223,SP130224,SP130225,SP130226,SP130228,
SP130229,SP130230,SP130231,SP130232,SP130233,SP130236,
SP130237,SP130238,SP136437,SP136438,SP138651,SP122111,
SP122112,SP122113,SP122114,SP122115,SP122116,SP122117,
SP122118,SP122119,SP122120,SP122121,SP122123,SP122124,
SP122126,SP122127,SP122128,SP122129,SP122130,SP122131,
SP122132,SP122133,SP122134,SP122135,SP122136,SP122137,
SP122138,SP122139,SP122140,SP122141,SP122142,SP122143,
SP122144,SP122145,SP122146,SP122147,SP122148,SP122149,
SP122150,SP122151,SP122152,SP122153,SP122154,SP122155,
SP122156,SP122540,SP125454,SP136453,SP122021,SP122022,
SP122023,SP122024,SP122025,SP122026,SP121980,SP145665,
SP121486,SP121490,SP121493,SP121494,SP121495,SP121496,
SP121498,SP121499,SP121500,SP121501,SP121502,SP121503,
SP129336

Area: 40000.000000 Ha. (ABOUT)

No Land Description

No Forestry Entitlement Area

Purpose for which granted:
TRANSPORT, PURPOSES ANCILLARY TO TRANSPORT AND OTHER
COMMERCIAL AND COMMUNITY PURPOSES

TERM OF LEASE

Day of beginning of lease

Lease in perpetuity commencing on 01/07/1995

Page 10/310

HISTORICAL STATE TENURE SEARCH

ENVIRONMENT AND RESOURCE MANAGEMENT, QUEENSLAND

Request No: 0
Search Date: 27/08/2009 12:18

Title Reference: 40008706
Date Created: 10/12/1996

REGISTERED LESSEE

Dealing No: 712575711 07/07/2009

THE STATE OF QUEENSLAND
(REPRESENTED BY DEPARTMENT OF TRANSPORT AND MAIN ROADS)

CHANGE OF NAME No 712575711
THE STATE OF QUEENSLAND
(REPRESENTED BY DEPARTMENT OF TRANSPORT AND MAIN ROADS)
Lodged at 12:11 on 07/07/2009

CONDITIONS

A28 The lessee shall use the leased land for transport, purposes ancillary to transport and other commercial and community purposes as approved by the Chief Executive of the Department administering the Transport Infrastructure Act 1994.

K19 The lessee must keep any noxious plants, on the leased land, under control.

M314 The lessee must give the Minister administering the Land Act 1994, the information the Minister administering the Land Act 1994 asks for about the lease.

M374 Nothing in this lease shall affect, impair or extinguish any native title rights or interests which may exist over any part of the leased land.

Z75 The lessee has the responsibility for a duty of care for the leased land.

ENCUMBRANCES

1. TRANSFER No 711997496
   SUB LEASE: 701720343
   QR NETWORK PTY LTD A.C.N. 132 181 116
   Lodged at 11:17 on 21/10/2008

2. AMENDMENT OF LEASE No 711947329
   SUB LEASE: 701720343
   TERM: 01/07/1995 TO 30/06/2095 OPTION 100 YEARS
   Lodged at 09:55 on 26/09/2008

HISTORICAL STATE TENURE SEARCH

ENVIRONMENT AND RESOURCE MANAGEMENT, QUEENSLAND

Request No: 0
Search Date: 27/08/2009 12:18

Title Reference: 40008706
Date Created: 10/12/1996

ENCUMBRANCES

3. CHANGE OF NAME No 711594013 CANCELLED BY 711997496
   SUB LEASE: 701720343
   QR LIMITED A.C.N. 124 649 967
   Lodged at 16:03 on 21/04/2008

4. CORRECTION No 708594507
   to remove
   TRANSPORT INFRASTRUCTURE DECLARATION NO 707778399
   Lodged at 15:13 on 19/04/2005

5. TRANSPORT INFRASTRUCTURE DECLARATION No 707778399
   A COMMON AREA UNDER SECTIONS 23 & 24A OF THE TRANSPORT
   INFRASTRUCTURE ACT 1994 IS DECLARED OVER
   AREA A ON SP146406
   Lodged at 10:40 on 04/06/2004

6. SURVEY PLAN No 706962907
   subdivides
   PART OF LOT 1 ON CP825707 INTO
   LOTS 40 AND 41 ON SP129336
   Lodged at 09:45 on 08/09/2003

7. SURVEY PLAN No 706962901
   subdivides
   PART OF LOT 1 ON CP825707 INTO
   LOT 131 ON SP121503
   Lodged at 09:45 on 08/09/2003

8. SURVEY PLAN No 706962896
   subdivides
   PART OF LOT 1 ON CP825707 INTO
   LOT 92 ON SP121502
   Lodged at 09:44 on 08/09/2003

9. SURVEY PLAN No 706962831
   subdivides
   PART OF LOT 1 ON CP825707 INTO
   LOT 91 ON SP121501
   Lodged at 09:33 on 08/09/2003

10. SURVEY PLAN No 706962823
    subdivides
    PART OF LOT 1 ON CP825707 INTO
    LOT 83 ON SP121500
    Lodged at 09:32 on 08/09/2003

HISTORICAL STATE TENURE SEARCH

ENVIRONMENT AND RESOURCE MANAGEMENT, QUEENSLAND

Request No: 0
Search Date: 27/08/2009 12:18

Title Reference: 40008706
Date Created: 10/12/1996

ENCUMBRANCES

11. SURVEY PLAN No 706962717
    subdivides
    PART OF LOT 1 ON CP825707 INTO
    LOT 81 ON SP121499
    Lodged at 09:18 on 08/09/2003

12. SURVEY PLAN No 706962709
    subdivides
    PART OF LOT 1 ON CP825707 INTO
    LOTS 7 AND 8 ON SP121498
    Lodged at 09:18 on 08/09/2003

13. SURVEY PLAN No 706962642
    subdivides
    PART OF LOT 1 ON CP825707 INTO
    LOT 7 ON SP121496
    Lodged at 09:11 on 08/09/2003

14. SURVEY PLAN No 706962624
    subdivides
    PART OF LOT 1 ON CP825707 INTO
    LOT 20 ON SP121495
    Lodged at 09:07 on 08/09/2003

15. SURVEY PLAN No 706962511
    subdivides
    PART OF LOT 1 ON CP825707 INTO
    LOT 141 ON SP121494
    Lodged at 08:52 on 08/09/2003

16. SURVEY PLAN No 706962494
    subdivides
    PART OF LOT 1 ON CP825707 INTO
    LOT 7 ON SP121493
    Lodged at 08:51 on 08/09/2003

17. SURVEY PLAN No 706962445
    subdivides
    PART OF LOT 1 ON CP825707 INTO
    LOT 20 ON SP121490
    Lodged at 08:42 on 08/09/2003

HISTORICAL STATE TENURE SEARCH

ENVIRONMENT AND RESOURCE MANAGEMENT, QUEENSLAND

Request No: 0
Search Date: 27/08/2009 12:18

Title Reference: 40008706
Date Created: 10/12/1996

ENCUMBRANCES

18. SURVEY PLAN No 706962407
subdivides
PART OF LOT 1 ON CP825707 INTO
LOT 11 ON SP121486
Lodged at 08:14 on 08/09/2003

19. CORRECTION No 707043140

Lodged at 07:51 on 02/10/2003

20. SURVEY PLAN No 706978742
subdivides part of the land into
LOT 16 ON SP145665
Lodged at 14:06 on 11/09/2003

21. SURVEY PLAN No 706978692
subdivides part of the land into
LOT 18 ON SP121980
Lodged at 14:00 on 11/09/2003

22. SURVEY PLAN No 706978619
subdivides part of the land into
LOTS 351 AND 352 ON SP122026
Lodged at 13:52 on 11/09/2003

23. SURVEY PLAN No 706978541
subdivides part of the land into
LOT 341 ON SP122025
Lodged at 13:43 on 11/09/2003

24. SURVEY PLAN No 706978537
subdivides part of the land into
LOT 334 ON SP122024
Lodged at 13:43 on 11/09/2003

25. SURVEY PLAN No 706978523
subdivides part of the land into
LOT 331 ON SP122023
Lodged at 13:40 on 11/09/2003

26. SURVEY PLAN No 706978505
subdivides part of the land into
LOT 81 ON SP122022
Lodged at 13:38 on 11/09/2003

HISTORICAL STATE TENURE SEARCH

ENVIRONMENT AND RESOURCE MANAGEMENT, QUEENSLAND

Request No: 0
Search Date: 27/08/2009 12:18

Title Reference: 40008706
Date Created: 10/12/1996

ENCUMBRANCES

27. SURVEY PLAN No 706978503
subdivides part of the land into
LOT 301 ON SP122021
Lodged at 13:37 on 11/09/2003

28. SURVEY PLAN No 707011661
subdivides part of the land into
LOT 20 ON SP136453
Lodged at 08:12 on 23/09/2003

29. SURVEY PLAN No 707011656
subdivides part of the land into
LOT 23 ON SP125454
Lodged at 08:08 on 23/09/2003

30. SURVEY PLAN No 707011653
subdivides part of the land into
LOT 373 ON SP122540
Lodged at 07:50 on 23/09/2003

31. SURVEY PLAN No 707011650
subdivides part of the land into
LOT 23 ON SP122156
Lodged at 07:39 on 23/09/2003

32. SURVEY PLAN No 707010933
subdivides part of the land into
LOTS 381 AND 382 ON SP122155
Lodged at 15:06 on 22/09/2003

33. SURVEY PLAN No 707010878
subdivides part of the land into
LOTS 317 AND 318 ON SP122154
Lodged at 15:02 on 22/09/2003

34. SURVEY PLAN No 707010610
subdivides part of the land into
LOTS 377 AND 378 ON SP122153
Lodged at 14:45 on 22/09/2003

35. SURVEY PLAN No 707010462
subdivides part of the land into
LOT 363 ON SP122152
Lodged at 14:31 on 22/09/2003

HISTORICAL STATE TENURE SEARCH

ENVIRONMENT AND RESOURCE MANAGEMENT, QUEENSLAND

Request No: 0
Search Date: 27/08/2009 12:18

Title Reference: 40008706
Date Created: 10/12/1996

ENCUMBRANCES

36. SURVEY PLAN No 707010373
subdivides part of the land into
LOTS 343 AND 344 ON SP122151
Lodged at 14:25 on 22/09/2003

37. SURVEY PLAN No 707010327
subdivides part of the land into
LOT 341 ON SP122150
Lodged at 14:22 on 22/09/2003

38. SURVEY PLAN No 707010288
subdivides part of the land into
LOT 332 ON SP122149
Lodged at 14:20 on 22/09/2003

39. SURVEY PLAN No 707010055
subdivides part of the land into
LOTS 322 AND 323 ON SP122148
Lodged at 14:00 on 22/09/2003

40. SURVEY PLAN No 707009865
subdivides part of the land into
LOT 313 ON SP122147
Lodged at 13:34 on 22/09/2003

41. SURVEY PLAN No 707009823
subdivides part of the land into
LOT 301 ON SP122146
Lodged at 13:28 on 22/09/2003

42. SURVEY PLAN No 707009820
subdivides part of the land into
LOTS 291 AND 292 ON SP122145
Lodged at 13:27 on 22/09/2003

43. SURVEY PLAN No 707009817
subdivides part of the land into
LOT 21 ON SP122144
Lodged at 13:26 on 22/09/2003

44. SURVEY PLAN No 707009764
subdivides part of the land into
LOT 263 ON SP122143
Lodged at 13:21 on 22/09/2003

HISTORICAL STATE TENURE SEARCH

ENVIRONMENT AND RESOURCE MANAGEMENT, QUEENSLAND

Request No: 0
Search Date: 27/08/2009 12:18

Title Reference: 40008706
Date Created: 10/12/1996

ENCUMBRANCES

45. SURVEY PLAN No 707009760
subdivides part of the land into
LOT 91 ON SP122142
Lodged at 13:20 on 22/09/2003

46. SURVEY PLAN No 707009754
subdivides part of the land into
LOTS 92 AND 93 ON SP122141
Lodged at 13:18 on 22/09/2003

47. SURVEY PLAN No 707009235
subdivides part of the land into
LOTS 71 AND 72 ON SP122140
Lodged at 12:08 on 22/09/2003

48. SURVEY PLAN No 707009203
subdivides part of the land into
LOTS 51 AND 52 ON SP122139
Lodged at 12:06 on 22/09/2003

49. SURVEY PLAN No 707009189
subdivides part of the land into
LOTS 31 AND 32 ON SP122138
Lodged at 12:04 on 22/09/2003

50. SURVEY PLAN No 707009043
subdivides part of the land into
LOTS 21 AND 22 ON SP122137
Lodged at 11:51 on 22/09/2003

51. SURVEY PLAN No 707008950
subdivides part of the land into
LOT 131 ON SP122136
Lodged at 11:45 on 22/09/2003

52. SURVEY PLAN No 707008909
subdivides part of the land into
LOT 112 ON SP122135
Lodged at 11:43 on 22/09/2003

53. SURVEY PLAN No 707008895
subdivides part of the land into
LOT 73 ON SP122134
Lodged at 11:41 on 22/09/2003

HISTORICAL STATE TENURE SEARCH

ENVIRONMENT AND RESOURCE MANAGEMENT, QUEENSLAND

Request No: 0
Search Date: 27/08/2009 12:18

Title Reference: 40008706
Date Created: 10/12/1996

ENCUMBRANCES

54. SURVEY PLAN No 707008852
subdivides part of the land into
LOT 72 ON SP122133
Lodged at 11:40 on 22/09/2003

55. SURVEY PLAN No 707008778
subdivides part of the land into
LOT 71 ON SP122132
Lodged at 11:36 on 22/09/2003

56. SURVEY PLAN No 707007882
subdivides part of the land into
LOT 61 ON SP122131
Lodged at 10:23 on 22/09/2003

57. SURVEY PLAN No 707007435
subdivides part of the land into
LOT 62 ON SP122130
Lodged at 09:58 on 22/09/2003

58. SURVEY PLAN No 707007352
subdivides part of the land into
LOTS 42 TO 44 ON SP122129
Lodged at 09:53 on 22/09/2003

59. SURVEY PLAN No 707007314
subdivides part of the land into
LOTS 24 TO 26 ON SP122128
Lodged at 09:47 on 22/09/2003

60. SURVEY PLAN No 707007303
subdivides part of the land into
LOTS 22 AND 23 ON SP122127
Lodged at 09:45 on 22/09/2003

61. SURVEY PLAN No 707007026
subdivides part of the land into
LOTS 12 TO 13 ON SP122126
Lodged at 09:19 on 22/09/2003

62. SURVEY PLAN No 707006999
subdivides part of the land into
LOTS 19 TO 21 ON SP122124
Lodged at 09:18 on 22/09/2003

HISTORICAL STATE TENURE SEARCH

ENVIRONMENT AND RESOURCE MANAGEMENT, QUEENSLAND

Request No: 0
Search Date: 27/08/2009 12:18

Title Reference: 40008706
Date Created: 10/12/1996

ENCUMBRANCES

63. SURVEY PLAN No 707006961
subdivides part of the land into
LOT 171 ON SP122123
Lodged at 09:10 on 22/09/2003

64. SURVEY PLAN No 707006931
subdivides part of the land into
LOT 172 ON SP122121
Lodged at 09:00 on 22/09/2003

65. SURVEY PLAN No 707006926
subdivides part of the land into
LOT 143 ON SP122120
Lodged at 08:59 on 22/09/2003

66. SURVEY PLAN No 707006906
subdivides part of the land into
LOTS 131 AND 132 ON SP122119
Lodged at 08:57 on 22/09/2003

67. SURVEY PLAN No 707006885
subdivides part of the land into
LOT 84 ON SP122118
Lodged at 08:56 on 22/09/2003

68. SURVEY PLAN No 707006880
subdivides part of the land into
LOT 83 ON SP122117
Lodged at 08:55 on 22/09/2003

69. SURVEY PLAN No 707006815
subdivides part of the land into
LOTS 80 TO 82 ON SP122116
Lodged at 08:45 on 22/09/2003

70. SURVEY PLAN No 707006799
subdivides part of the land into
LOT 71 ON SP122115
Lodged at 08:41 on 22/09/2003

71. SURVEY PLAN No 707006793
subdivides part of the land into
LOT 41 ON SP122114
Lodged at 08:40 on 22/09/2003

HISTORICAL STATE TENURE SEARCH

ENVIRONMENT AND RESOURCE MANAGEMENT, QUEENSLAND

Request No: 0
Search Date: 27/08/2009 12:18

Title Reference: 40008706
Date Created: 10/12/1996

ENCUMBRANCES

72. SURVEY PLAN No 707006782
subdivides part of the land into
LOT 31 ON SP122113
Lodged at 08:39 on 22/09/2003

73. SURVEY PLAN No 707006760
subdivides part of the land into
LOTS 32 AND 33 ON SP122112
Lodged at 08:37 on 22/09/2003

74. SURVEY PLAN No 707006628
subdivides part of the land into
LOTS 24 AND 25 ON SP122111
Lodged at 08:23 on 22/09/2003

75. SURVEY PLAN No 706954530
subdivides
PART OF LOT 1 ON CP825707 INTO
LOTS 20 TO 22 ON SP138651
Lodged at 10:55 on 04/09/2003

76. SURVEY PLAN No 706954360
subdivides
PART OF LOT 1 ON CP825707 INTO
LOT 53 ON SP136438
Lodged at 10:46 on 04/09/2003

77. SURVEY PLAN No 706954319
subdivides
PART OF LOT 1 ON CP825707 INTO
LOTS 11 AND 12 ON SP136437
Lodged at 10:44 on 04/09/2003

78. SURVEY PLAN No 706953966
subdivides
PART OF LOT 1 ON CP825707 INTO
LOT 24 ON SP130238
Lodged at 10:14 on 04/09/2003

79. SURVEY PLAN No 706953833
subdivides
PART OF LOT 1 ON CP825707 INTO
LOT 11 ON SP130237
Lodged at 10:05 on 04/09/2003

HISTORICAL STATE TENURE SEARCH

ENVIRONMENT AND RESOURCE MANAGEMENT, QUEENSLAND

Request No: 0
Search Date: 27/08/2009 12:18

Title Reference: 40008706
Date Created: 10/12/1996

ENCUMBRANCES

80. SURVEY PLAN No 706953700
subdivides
PART OF LOT 1 ON CP825707 INTO
LOT 211 ON SP130236
Lodged at 09:53 on 04/09/2003

81. SURVEY PLAN No 706953659
subdivides
PART OF LOT 1 ON CP825707 INTO
LOT 321 ON SP130233
Lodged at 09:49 on 04/09/2003

82. SURVEY PLAN No 706953635
subdivides
PART OF LOT 1 ON CP825707 INTO
LOT 301 ON SP130232
Lodged at 09:46 on 04/09/2003

83. SURVEY PLAN No 706953620
subdivides
PART OF LOT 1 ON CP825707 INTO
LOTS 281 AND 282 ON SP130231
Lodged at 09:44 on 04/09/2003

84. SURVEY PLAN No 706953615
subdivides
PART OF LOT 1 ON CP825707 INTO
LOTS 261 TO 263 ON SP130230
Lodged at 09:43 on 04/09/2003

85. SURVEY PLAN No 706953605
subdivides
PART OF LOT 1 ON CP825707 INTO
LOT 251 ON SP130229
Lodged at 09:42 on 04/09/2003

86. SURVEY PLAN No 706953595
subdivides
PART OF LOT 1 ON CP825707 INTO
LOT 20 ON SP130228
Lodged at 09:41 on 04/09/2003

HISTORICAL STATE TENURE SEARCH

ENVIRONMENT AND RESOURCE MANAGEMENT, QUEENSLAND

Request No: 0
Search Date: 27/08/2009 12:18

Title Reference: 40008706
Date Created: 10/12/1996

ENCUMBRANCES

87. SURVEY PLAN No 706953569
subdivides
PART OF LOT 1 ON CP825707 INTO
LOT 231 ON SP130227
Lodged at 09:39 on 04/09/2003

88. SURVEY PLAN No 706953554
subdivides
PART OF LOT 1 ON CP825707 INTO
LOTS 211 AND 212 ON SP130226
Lodged at 09:38 on 04/09/2003

89. SURVEY PLAN No 706953540
subdivides
PART OF LOT 1 ON CP825707 INTO
LOT 201 ON SP130225
Lodged at 09:36 on 04/09/2003

90. SURVEY PLAN No 706953533
subdivides
PART OF LOT 1 ON CP825707 INTO
LOTS 191 AND 192 ON SP130224
Lodged at 09:36 on 04/09/2003

91. SURVEY PLAN No 706953523
subdivides
PART OF LOT 1 ON CP825707 INTO
LOT 181 ON SP130223
Lodged at 09:34 on 04/09/2003

92. SURVEY PLAN No 706953514
subdivides
PART OF LOT 1 ON CP825707 INTO
LOT 221 ON SP130222
Lodged at 09:33 on 04/09/2003

93. SURVEY PLAN No 706953484
subdivides
PART OF LOT 1 ON CP825707 INTO
LOTS 151 AND 152 ON SP130220
Lodged at 09:32 on 04/09/2003

HISTORICAL STATE TENURE SEARCH

ENVIRONMENT AND RESOURCE MANAGEMENT, QUEENSLAND

Request No: 0
Search Date: 27/08/2009 12:18

Title Reference: 40008706
Date Created: 10/12/1996

ENCUMBRANCES

94. SURVEY PLAN No 706953478
subdivides
PART OF LOT 1 ON CP825707 INTO
LOTS 142 AND 143 ON SP130219
Lodged at 09:31 on 04/09/2003

95. SURVEY PLAN No 706953462
subdivides
PART OF LOT 1 ON CP825707 INTO
LOT 141 ON SP130218
Lodged at 09:29 on 04/09/2003

96. SURVEY PLAN No 706953434
subdivides
PART OF LOT 1 ON CP825707 INTO
LOT 123 ON SP130217
Lodged at 09:27 on 04/09/2003

97. SURVEY PLAN No 706953367
subdivides
PART OF LOT 1 ON CP825707 INTO
LOT 31 ON SP130216
Lodged at 09:18 on 04/09/2003

98. SURVEY PLAN No 706953254
subdivides
PART OF LOT 1 ON CP825707 INTO
LOT 30 ON SP130215
Lodged at 09:03 on 04/09/2003

99. SURVEY PLAN No 706953237
subdivides
PART OF LOT 1 ON CP825707 INTO
LOTS 101 AND 102 ON SP130214
Lodged at 09:01 on 04/09/2003

100. SURVEY PLAN No 706953214
subdivides
PART OF LOT 1 ON CP825707 INTO
LOTS 92 AND 93 ON SP130213
Lodged at 08:59 on 04/09/2003

HISTORICAL STATE TENURE SEARCH

ENVIRONMENT AND RESOURCE MANAGEMENT, QUEENSLAND

Request No: 0
Search Date: 27/08/2009 12:18

Title Reference: 40008706
Date Created: 10/12/1996

ENCUMBRANCES

101. SURVEY PLAN No 706953197
subdivides
PART OF LOT 1 ON CP825707 INTO
LOTS 81 AND 84 ON SP130212
Lodged at 08:57 on 04/09/2003

102. SURVEY PLAN No 706953187
subdivides
PART OF LOT 1 ON CP825707 INTO
LOT 74 ON SP130211
Lodged at 08:55 on 04/09/2003

103. SURVEY PLAN No 706953095
subdivides
PART OF LOT 1 ON CP825707 INTO
LOTS 61 AND 62 ON SP130210
Lodged at 08:47 on 04/09/2003

104. SURVEY PLAN No 706953066
subdivides
PART OF LOT 1 ON CP825707 INTO
LOT 43 ON SP130209
Lodged at 08:45 on 04/09/2003

105. SURVEY PLAN No 706953038
subdivides
PART OF LOT 1 ON CP825707 INTO
LOTS 101 AND 102 ON SP130208
Lodged at 08:43 on 04/09/2003

106. SURVEY PLAN No 706953007
subdivides
PART OF LOT 1 ON CP825707 INTO
LOTS 96 AND 98 ON SP130206
Lodged at 08:40 on 04/09/2003

107. SURVEY PLAN No 706952997
subdivides
PART OF LOT 1 ON CP825707 INTO
LOT 92 ON SP130205
Lodged at 08:39 on 04/09/2003

HISTORICAL STATE TENURE SEARCH

ENVIRONMENT AND RESOURCE MANAGEMENT, QUEENSLAND

Request No: 0
Search Date: 27/08/2009 12:18

Title Reference: 40008706
Date Created: 10/12/1996

ENCUMBRANCES

108. SURVEY PLAN No 706952989
subdivides
PART OF LOT 1 ON CP825707 INTO
LOTS 83 AND 84 ON SP130204
Lodged at 08:38 on 04/09/2003

109. SURVEY PLAN No 706952954
subdivides
PART OF LOT 1 ON CP825707 INTO
LOTS 81 AND 82 ON SP130203
Lodged at 08:34 on 04/09/2003

110. SURVEY PLAN No 706952939
subdivides
PART OF LOT 1 ON CP825707 INTO
LOT 71 ON SP130202
Lodged at 08:32 on 04/09/2003

111. SURVEY PLAN No 706952904
subdivides
PART OF LOT 1 ON CP825707 INTO
LOTS 61 AND 62 ON SP130201
Lodged at 08:28 on 04/09/2003

112. SURVEY PLAN No 706952822
subdivides
PART OF LOT 1 ON CP825707 INTO
LOT 42 ON SP130199
Lodged at 08:12 on 04/09/2003

113. SURVEY PLAN No 706952819
subdivides
PART OF LOT 1 ON CP825707 INTO
LOT 41 ON SP130198
Lodged at 08:10 on 04/09/2003

114. SURVEY PLAN No 706952817
subdivides
PART OF LOT 1 ON CP825707 INTO
LOT 40 ON SP130197
Lodged at 08:07 on 04/09/2003

HISTORICAL STATE TENURE SEARCH

ENVIRONMENT AND RESOURCE MANAGEMENT, QUEENSLAND

Request No: 0
Search Date: 27/08/2009 12:18

Title Reference: 40008706
Date Created: 10/12/1996

ENCUMBRANCES

115. SURVEY PLAN No 706952815
subdivides
PART OF LOT 1 ON CP825707 INTO
LOT 33 ON SP130196
Lodged at 08:00 on 04/09/2003

116. SURVEY PLAN No 706952811
subdivides
PART OF LOT 1 ON CP825707 INTO
LOTS 21 AND 22 ON SP130195
Lodged at 07:52 on 04/09/2003

117. SURVEY PLAN No 706952809
subdivides
PART OF LOT 1 ON CP825707 INTO
LOT 24 ON SP130194
Lodged at 07:46 on 04/09/2003

118. SURVEY PLAN No 706952707
subdivides
PART OF LOT 1 ON CP825707 INTO
LOT 31 ON SP130193
Lodged at 16:30 on 03/09/2003

119. SURVEY PLAN No 706952703
subdivides
PART OF LOT 1 ON CP825707 INTO
LOTS 41 AND 42 ON SP130192
Lodged at 16:29 on 03/09/2003

120. SURVEY PLAN No 706951958
subdivides
PART OF LOT 1 ON CP825707 INTO
LOTS 51 AND 52 ON SP130191
Lodged at 15:18 on 03/09/2003

121. SURVEY PLAN No 706951745
subdivides
PART OF LOT 1 ON CP825707 INTO
LOTS 67 AND 68 ON SP130189
Lodged at 14:59 on 03/09/2003

HISTORICAL STATE TENURE SEARCH

ENVIRONMENT AND RESOURCE MANAGEMENT, QUEENSLAND

Request No: 0
Search Date: 27/08/2009 12:18

Title Reference: 40008706
Date Created: 10/12/1996

ENCUMBRANCES

122. SURVEY PLAN No 706951620
subdivides
PART OF LOT 1 ON CP825707 INTO
LOT 64 ON SP130188
Lodged at 14:50 on 03/09/2003

123. SURVEY PLAN No 706951562
subdivides
PART OF LOT 1 ON CP825707 INTO
LOT 71 ON SP130187
Lodged at 14:46 on 03/09/2003

124. SURVEY PLAN No 706951472
subdivides
PART OF LOT 1 ON CP825707 INTO
LOT 81 ON SP130186
Lodged at 14:40 on 03/09/2003

125. SURVEY PLAN No 706951276
subdivides
PART OF LOT 1 ON CP825707 INTO
LOT 11 ON SP129961
Lodged at 14:28 on 03/09/2003

126. SURVEY PLAN No 706950765
subdivides part of the land into
LOT 1 ON SP155395
Lodged at 13:13 on 03/09/2003

127. SURVEY PLAN No 706950457
subdivides part of the land into
LOTS 181 AND 182 ON SP130029
Lodged at 12:16 on 03/09/2003

128. SURVEY PLAN No 706950409
subdivides part of the land into
LOTS 171 TO 173 ON SP130028
Lodged at 12:11 on 03/09/2003

129. SURVEY PLAN No 706950403
subdivides part of the land into
LOT 161 ON SP130027
Lodged at 12:10 on 03/09/2003

HISTORICAL STATE TENURE SEARCH

ENVIRONMENT AND RESOURCE MANAGEMENT, QUEENSLAND

Request No: 0
Search Date: 27/08/2009 12:18

Title Reference: 40008706
Date Created: 10/12/1996

ENCUMBRANCES

130. SURVEY PLAN No 706950329
subdivides part of the land into
LOT 151 ON SP130026
Lodged at 11:58 on 03/09/2003

131. SURVEY PLAN No 706950242
subdivides part of the land into
LOT 141 ON SP130025
Lodged at 11:47 on 03/09/2003

132. SURVEY PLAN No 706950212
subdivides part of the land into
LOT 131 ON SP130024
Lodged at 11:45 on 03/09/2003

133. SURVEY PLAN No 706950128
subdivides part of the land into
LOT 121 ON SP130023
Lodged at 11:36 on 03/09/2003

134. SURVEY PLAN No 706950073
subdivides part of the land into
LOTS 111 AND 112 ON SP130022
Lodged at 11:32 on 03/09/2003

135. SURVEY PLAN No 706949985
subdivides part of the land into
LOT 101 ON SP130021
Lodged at 11:23 on 03/09/2003

136. SURVEY PLAN No 706949976
subdivides part of the land into
LOTS 91 AND 92 ON SP130020
Lodged at 11:22 on 03/09/2003

137. SURVEY PLAN No 706949955
subdivides part of the land into
LOT 81 ON SP130019
Lodged at 11:20 on 03/09/2003

138. SURVEY PLAN No 706949937
subdivides part of the land into
LOT 71 ON SP130018
Lodged at 11:18 on 03/09/2003

HISTORICAL STATE TENURE SEARCH

ENVIRONMENT AND RESOURCE MANAGEMENT, QUEENSLAND

Request No: 0
Search Date: 27/08/2009 12:18

Title Reference: 40008706
Date Created: 10/12/1996

ENCUMBRANCES

139. SURVEY PLAN No 706949838
subdivides part of the land into
LOTS 61 AND 62 ON SP130017
Lodged at 11:08 on 03/09/2003

140. SURVEY PLAN No 706949828
subdivides part of the land into
LOTS 51 AND 52 ON SP130016
Lodged at 11:07 on 03/09/2003

141. SURVEY PLAN No 706949822
subdivides part of the land into
LOT 31 ON SP130014
Lodged at 11:06 on 03/09/2003

142. SURVEY PLAN No 706949741
subdivides part of the land into
LOT 21 ON SP130013
Lodged at 10:56 on 03/09/2003

143. SURVEY PLAN No 706949734
subdivides part of the land into
LOTS 111 TO 114 ON SP130012
Lodged at 10:55 on 03/09/2003

144. SURVEY PLAN No 706949284
subdivides part of the land into
LOTS 61 AND 62 ON SP130011
Lodged at 10:18 on 03/09/2003

145. SURVEY PLAN No 706949258
subdivides part of the land into
LOT 51 ON SP130010
Lodged at 10:16 on 03/09/2003

146. SURVEY PLAN No 706949160
subdivides part of the land into
LOT 41 ON SP130009
Lodged at 10:10 on 03/09/2003

147. SURVEY PLAN No 706949051
subdivides part of the land into
LOT 91 ON SP130007
Lodged at 10:02 on 03/09/2003

HISTORICAL STATE TENURE SEARCH

ENVIRONMENT AND RESOURCE MANAGEMENT, QUEENSLAND

Request No: 0
Search Date: 27/08/2009 12:18

Title Reference: 40008706
Date Created: 10/12/1996

ENCUMBRANCES

148. SURVEY PLAN No 706949025
subdivides part of the land into
LOTS 11 TO 13 ON SP130006
Lodged at 10:00 on 03/09/2003

149. SURVEY PLAN No 706949004
subdivides part of the land into
LOT 71 ON SP130005
Lodged at 09:59 on 03/09/2003

150. SURVEY PLAN No 706948906
subdivides part of the land into
LOTS 61 AND 62 ON SP130004
Lodged at 09:50 on 03/09/2003

151. SURVEY PLAN No 706948891
subdivides part of the land into
LOT 51 ON SP130003
Lodged at 09:48 on 03/09/2003

152. SURVEY PLAN No 706948689
subdivides part of the land into
LOTS 41 TO 43 ON SP130002
Lodged at 09:10 on 03/09/2003

153. SURVEY PLAN No 706948561
subdivides part of the land into
LOTS 31 AND 32 ON SP130001
Lodged at 08:53 on 03/09/2003

154. SURVEY PLAN No 706948544
subdivides part of the land into
LOT 1 ON SP130000
Lodged at 08:50 on 03/09/2003

155. SURVEY PLAN No 706948531
subdivides part of the land into
LOTS 11 AND 12 ON SP129999
Lodged at 08:47 on 03/09/2003

156. SURVEY PLAN No 706946830
subdivides
PART OF LOT 1 ON CP825707 INTO
LOT 86 ON SP138512
Lodged at 14:40 on 02/09/2003

HISTORICAL STATE TENURE SEARCH

ENVIRONMENT AND RESOURCE MANAGEMENT, QUEENSLAND

Request No: 0
Search Date: 27/08/2009 12:18

Title Reference: 40008706
Date Created: 10/12/1996

ENCUMBRANCES

157. SURVEY PLAN No 706946789
subdivides
PART OF LOT 1 ON CP825707 INTO
LOT 23 ON SP119276
Lodged at 14:38 on 02/09/2003

158. SURVEY PLAN No 706946669
subdivides
PART OF LOT 1 ON CP825707 INTO
LOT 47 ON SP117168
Lodged at 14:26 on 02/09/2003

159. SURVEY PLAN No 706946639
subdivides
PART OF LOT 1 ON CP825707 INTO
LOT 36 ON SP117167
Lodged at 14:24 on 02/09/2003

160. SURVEY PLAN No 706946609
subdivides
PART OF LOT 1 ON CP825707 INTO
LOT 35 ON SP117166
Lodged at 14:20 on 02/09/2003

161. SURVEY PLAN No 706946593
subdivides
PART OF LOT 1 ON CP825707 INTO
LOT 33 ON SP117165
Lodged at 14:17 on 02/09/2003

162. SURVEY PLAN No 706946389
subdivides
PART OF LOT 1 ON CP825707 INTO
LOT 23 ON SP117164
Lodged at 13:45 on 02/09/2003

163. SURVEY PLAN No 706946375
subdivides
PART OF LOT 1 ON CP825707 INTO
LOT 14 ON SP117163
Lodged at 13:43 on 02/09/2003

HISTORICAL STATE TENURE SEARCH

ENVIRONMENT AND RESOURCE MANAGEMENT, QUEENSLAND

Request No: 0
Search Date: 27/08/2009 12:18

Title Reference: 40008706
Date Created: 10/12/1996

ENCUMBRANCES

164. SURVEY PLAN No 706946322
subdivides
PART OF LOT 1 ON CP825707 INTO
LOT 13 ON SP117162
Lodged at 13:34 on 02/09/2003

165. SURVEY PLAN No 706945744
subdivides
PART OF LOT 1 ON CP825707 INTO
LOT 18 ON SP117161
Lodged at 12:17 on 02/09/2003

166. SURVEY PLAN No 706945244
subdivides
PART OF LOT 1 ON CP825707 INTO
LOTS 21 AND 22 ON SP117159
Lodged at 11:32 on 02/09/2003

167. SURVEY PLAN No 706945238
subdivides
PART OF LOT 1 ON CP825707 INTO
LOT 14 ON SP117158
Lodged at 11:30 on 02/09/2003

168. SURVEY PLAN No 706945232
subdivides
PART OF LOT 1 ON CP825707 INTO
LOT 13 ON SP117157
Lodged at 11:30 on 02/09/2003

169. SURVEY PLAN No 706945191
subdivides
PART OF LOT 1 ON CP825707 INTO
LOT 12 ON SP117156
Lodged at 11:26 on 02/09/2003

170. SURVEY PLAN No 706944777
subdivides
PART OF LOT 1 ON CP825707 INTO
LOT 625 ON SP117155
Lodged at 10:54 on 02/09/2003

HISTORICAL STATE TENURE SEARCH

ENVIRONMENT AND RESOURCE MANAGEMENT, QUEENSLAND

Request No: 0
Search Date: 27/08/2009 12:18

Title Reference: 40008706
Date Created: 10/12/1996

ENCUMBRANCES

171. SURVEY PLAN No 706944184
subdivides
PART OF LOT 1 ON CP825707 INTO
LOT 624 ON SP117154
Lodged at 09:58 on 02/09/2003

172. SURVEY PLAN No 706944145
subdivides
PART OF LOT 1 ON CP825707 INTO
LOT 612 ON SP117153
Lodged at 09:54 on 02/09/2003

173. SURVEY PLAN No 706943814
subdivides
PART OF LOT 1 ON CP825707 INTO
LOT 611 ON SP117152
Lodged at 08:58 on 02/09/2003

174. SURVEY PLAN No 706943767
subdivides
PART OF LOT 1 ON CP825707 INTO
LOT 623 ON SP117151
Lodged at 08:46 on 02/09/2003

175. SURVEY PLAN No 706943749
subdivides
PART OF LOT 1 ON CP825707 INTO
LOT 45 ON SP117150
Lodged at 08:36 on 02/09/2003

176. SURVEY PLAN No 706943732
subdivides
PART OF LOT 1 ON CP825707 INTO
LOTS 43 AND 44 ON SP117149
Lodged at 08:02 on 02/09/2003

177. SURVEY PLAN No 706933960
subdivides
PART OF LOT 1 ON CP825707 INTO
LOTS 34 AND 35 ON SP116429
Lodged at 14:49 on 28/08/2003

178. SURVEY PLAN No 706933164
subdivides part of the land into
LOTS 7 AND 8 ON SP130043
Lodged at 13:24 on 28/08/2003

HISTORICAL STATE TENURE SEARCH

ENVIRONMENT AND RESOURCE MANAGEMENT, QUEENSLAND

Request No: 0
Search Date: 27/08/2009 12:18

Title Reference: 40008706
Date Created: 10/12/1996

ENCUMBRANCES

179. SURVEY PLAN No 706933144
subdivides part of the land into
LOT 151 ON SP122473
Lodged at 13:20 on 28/08/2003

180. SURVEY PLAN No 706932646
subdivides part of the land into
LOT 131 ON SP122472
Lodged at 11:58 on 28/08/2003

181. SURVEY PLAN No 706932644
subdivides part of the land into
LOT 121 ON SP122471
Lodged at 11:57 on 28/08/2003

182. SURVEY PLAN No 706932638
subdivides part of the land into
LOTS 102 AND 103 ON SP122470
Lodged at 11:57 on 28/08/2003

183. SURVEY PLAN No 706932632
subdivides part of the land into
LOT 101 ON SP122469
Lodged at 11:56 on 28/08/2003

184. SURVEY PLAN No 706931587
subdivides part of the land into
LOT 103 ON SP122468
Lodged at 10:16 on 28/08/2003

185. SURVEY PLAN No 706931523
subdivides part of the land into
LOT 91 ON SP122467
Lodged at 10:10 on 28/08/2003

186. SURVEY PLAN No 706931492
subdivides part of the land into
LOTS 81 AND 82 ON SP122466
Lodged at 10:08 on 28/08/2003

187. SURVEY PLAN No 706931434
subdivides part of the land into
LOT 71 ON SP122465
Lodged at 10:02 on 28/08/2003

HISTORICAL STATE TENURE SEARCH

ENVIRONMENT AND RESOURCE MANAGEMENT, QUEENSLAND

Request No: 0
Search Date: 27/08/2009 12:18

Title Reference: 40008706
Date Created: 10/12/1996

ENCUMBRANCES

188. SURVEY PLAN No 706931325
subdivides part of the land into
LOT 61 ON SP122464
Lodged at 09:44 on 28/08/2003

189. SURVEY PLAN No 706931308
subdivides part of the land into
LOTS 221 AND 222 ON SP122463
Lodged at 09:39 on 28/08/2003

190. SURVEY PLAN No 706931117
subdivides part of the land into
LOT 220 ON SP122462
Lodged at 09:05 on 28/08/2003

191. SURVEY PLAN No 706931107
subdivides part of the land into
LOT 219 ON SP122461
Lodged at 09:03 on 28/08/2003

192. SURVEY PLAN No 706930916
subdivides part of the land into
LOTS 14 AND 216 ON SP122459
Lodged at 08:40 on 28/08/2003

193. SURVEY PLAN No 706930903
subdivides part of the land into
LOT 215 ON SP122458
Lodged at 08:37 on 28/08/2003

194. SURVEY PLAN No 706930866
subdivides part of the land into
LOTS 213 AND 214 ON SP122456
Lodged at 08:21 on 28/08/2003

195. SURVEY PLAN No 706930858
subdivides part of the land into
LOTS 188 AND 212 ON SP122455
Lodged at 08:17 on 28/08/2003

196. SURVEY PLAN No 706930856
subdivides part of the land into
LOT 211 ON SP122454
Lodged at 08:16 on 28/08/2003

HISTORICAL STATE TENURE SEARCH

ENVIRONMENT AND RESOURCE MANAGEMENT, QUEENSLAND

Request No: 0
Search Date: 27/08/2009 12:18

Title Reference: 40008706
Date Created: 10/12/1996

ENCUMBRANCES

197. SURVEY PLAN No 706930855
subdivides part of the land into
LOTS 191 AND 201 ON SP122453
Lodged at 08:14 on 28/08/2003

198. SURVEY PLAN No 706930854
subdivides part of the land into
LOTS 202 AND 203 ON SP135791
Lodged at 07:55 on 28/08/2003

199. SURVEY PLAN No 706930852
subdivides part of the land into
LOT 182 ON SP122452
Lodged at 07:50 on 28/08/2003

200. SURVEY PLAN No 706930851
subdivides part of the land into
LOT 181 ON SP122451
Lodged at 07:48 on 28/08/2003

201. SURVEY PLAN No 706820049
subdivides part of the land into
LOT 46 ON SP139281
Lodged at 10:41 on 23/07/2003

202. SURVEY PLAN No 706819956
subdivides part of the land into
LOT 191 ON SP136499
Lodged at 10:30 on 23/07/2003

203. SURVEY PLAN No 706819947
subdivides part of the land into
LOT 111 ON SP136498
Lodged at 10:30 on 23/07/2003

204. SURVEY PLAN No 706819938
subdivides part of the land into
LOT 62 ON SP136497
Lodged at 10:29 on 23/07/2003

205. SURVEY PLAN No 706819931
subdivides part of the land into
LOT 51 ON SP136496
Lodged at 10:28 on 23/07/2003

HISTORICAL STATE TENURE SEARCH

ENVIRONMENT AND RESOURCE MANAGEMENT, QUEENSLAND

Request No: 0
Search Date: 27/08/2009 12:18

Title Reference: 40008706
Date Created: 10/12/1996

ENCUMBRANCES

206. SURVEY PLAN No 706819924
subdivides part of the land into
LOTS 11 AND 12 ON SP136495
Lodged at 10:26 on 23/07/2003

207. SURVEY PLAN No 706819909
subdivides part of the land into
LOTS 341 AND 342 ON SP136492
Lodged at 10:25 on 23/07/2003

208. SURVEY PLAN No 706819900
subdivides part of the land into
LOT 301 ON SP136491
Lodged at 10:24 on 23/07/2003

209. SURVEY PLAN No 706819868
subdivides part of the land into
LOTS 282, 283 AND 284 ON SP136490
Lodged at 10:21 on 23/07/2003

210. SURVEY PLAN No 706819855
subdivides part of the land into
LOTS 261 AND 262 ON SP136489
Lodged at 10:20 on 23/07/2003

211. SURVEY PLAN No 706819848
subdivides the land into
LOT 222 ON SP136488
Lodged at 10:19 on 23/07/2003

212. SURVEY PLAN No 706819801
subdivides part of the land into
LOTS 181 AND 182 ON SP136487
Lodged at 10:12 on 23/07/2003

213. SURVEY PLAN No 706819759
subdivides part of the land into
LOT 51 ON SP136486
Lodged at 10:05 on 23/07/2003

214. SURVEY PLAN No 706819755
subdivides part of the land into
LOT 22 ON SP136485
Lodged at 10:04 on 23/07/2003

HISTORICAL STATE TENURE SEARCH

ENVIRONMENT AND RESOURCE MANAGEMENT, QUEENSLAND

Request No: 0
Search Date: 27/08/2009 12:18

Title Reference: 40008706
Date Created: 10/12/1996

ENCUMBRANCES

215. SURVEY PLAN No 706819112
subdivides part of the land into
LOT 21 ON SP136484
Lodged at 09:06 on 23/07/2003

216. SURVEY PLAN No 706819071
subdivides part of the land into
LOT 12 ON SP136483
Lodged at 08:56 on 23/07/2003

217. SURVEY PLAN No 706818966
subdivides part of the land into
LOT 11 ON SP136482
Lodged at 08:40 on 23/07/2003

218. SURVEY PLAN No 706818961
subdivides part of the land into
LOT 361 ON SP136481
Lodged at 08:39 on 23/07/2003

219. SURVEY PLAN No 706818955
subdivides part of the land into
LOT 131 ON SP136480
Lodged at 08:37 on 23/07/2003

220. SURVEY PLAN No 706818949
subdivides part of the land into
LOT 111 ON SP136479
Lodged at 08:36 on 23/07/2003

221. SURVEY PLAN No 706818901
subdivides part of the land into
LOT 61 ON SP136478
Lodged at 08:08 on 23/07/2003

222. SURVEY PLAN No 706818900
subdivides part of the land into
LOT 201 ON SP136477
Lodged at 08:01 on 23/07/2003

223. SURVEY PLAN No 706818899
subdivides part of the land into
LOT 171 ON SP136476
Lodged at 08:00 on 23/07/2003

HISTORICAL STATE TENURE SEARCH

ENVIRONMENT AND RESOURCE MANAGEMENT, QUEENSLAND

Request No: 0
Search Date: 27/08/2009 12:18

Title Reference: 40008706
Date Created: 10/12/1996

ENCUMBRANCES

224. SURVEY PLAN No 706817475
subdivides part of the land into
LOT 161 ON SP136475
Lodged at 14:27 on 22/07/2003

225. SURVEY PLAN No 706817413
subdivides part of the land into
LOT 121 ON SP136474
Lodged at 14:23 on 22/07/2003

226. SURVEY PLAN No 706817170
subdivides part of the land into
LOT 51 ON SP136473
Lodged at 13:53 on 22/07/2003

227. SURVEY PLAN No 706817139
subdivides part of the land into
LOT 23 ON SP136472
Lodged at 13:51 on 22/07/2003

228. SURVEY PLAN No 706817120
subdivides part of the land into
LOTS 21 AND 22 ON SP136471
Lodged at 13:50 on 22/07/2003

229. SURVEY PLAN No 706817009
subdivides part of the land into
LOTS 351 AND 352 ON SP136470
Lodged at 13:39 on 22/07/2003

230. SURVEY PLAN No 706816929
subdivides part of the land into
LOTS 251 AND 252 ON SP136469
Lodged at 13:29 on 22/07/2003

231. SURVEY PLAN No 706816903
subdivides part of the land into
LOT 211 ON SP136468
Lodged at 13:27 on 22/07/2003

232. SURVEY PLAN No 706816881
subdivides part of the land into
LOT 172 ON SP136467
Lodged at 13:24 on 22/07/2003

HISTORICAL STATE TENURE SEARCH

ENVIRONMENT AND RESOURCE MANAGEMENT, QUEENSLAND

Request No: 0
Search Date: 27/08/2009 12:18

Title Reference: 40008706
Date Created: 10/12/1996

ENCUMBRANCES

233. SURVEY PLAN No 706816841
subdivides part of the land into
LOT 131 ON SP136466
Lodged at 13:19 on 22/07/2003

234. SURVEY PLAN No 706816820
subdivides part of the land into
LOT 112 ON SP136465
Lodged at 13:17 on 22/07/2003

235. SURVEY PLAN No 706816790
subdivides part of the land into
LOT 91 ON SP136464
Lodged at 13:12 on 22/07/2003

236. SURVEY PLAN No 706816744
subdivides part of the land into
LOT 61 ON SP136463
Lodged at 13:07 on 22/07/2003

237. SURVEY PLAN No 706816724
subdivides part of the land into
LOTS 22 AND 23 ON SP136462
Lodged at 13:04 on 22/07/2003

238. SURVEY PLAN No 706816715
subdivides part of the land into
LOTS 21 AND 22 ON SP136461
Lodged at 13:03 on 22/07/2003

239. SURVEY PLAN No 706816248
subdivides part of the land into
LOT 491 ON SP136459
Lodged at 12:07 on 22/07/2003

240. SURVEY PLAN No 706815692
subdivides part of the land into
LOT 471 ON SP136457
Lodged at 11:16 on 22/07/2003

241. SURVEY PLAN No 706815680
subdivides part of the land into
LOT 421 ON SP136456
Lodged at 11:15 on 22/07/2003

HISTORICAL STATE TENURE SEARCH

ENVIRONMENT AND RESOURCE MANAGEMENT, QUEENSLAND

Request No: 0
Search Date: 27/08/2009 12:18

Title Reference: 40008706
Date Created: 10/12/1996

ENCUMBRANCES

242. SURVEY PLAN No 706815651
subdivides part of the land into
LOT 311 ON SP136455
Lodged at 11:13 on 22/07/2003

243. SURVEY PLAN No 706815541
subdivides part of the land into
LOT 191 ON SP136441
Lodged at 11:04 on 22/07/2003

244. SURVEY PLAN No 706930518
subdivides
PART OF LOT 1 ON CP825707 INTO
LOT 261 ON SP112731
Lodged at 16:11 on 27/08/2003

245. SURVEY PLAN No 706930495
subdivides
PART OF LOT 1 ON CP825707 INTO
LOTS 241 TO 244 ON SP112730
Lodged at 16:10 on 27/08/2003

246. SURVEY PLAN No 706930484
subdivides
PART OF LOT 1 ON CP825707 INTO
LOTS 193 TO 197 ON SP112729
Lodged at 16:09 on 27/08/2003

247. SURVEY PLAN No 706930428
subdivides
PART OF LOT 1 ON CP825707 INTO
LOTS 181 TO 183 ON SP112728
Lodged at 16:06 on 27/08/2003

248. SURVEY PLAN No 706930420
subdivides
PART OF LOT 1 ON CP825707 INTO
LOTS 151 AND 153 ON SP112727
Lodged at 16:04 on 27/08/2003

249. SURVEY PLAN No 706930401
subdivides
PART OF LOT 1 ON CP825707 INTO
LOTS 140 TO 143 ON SP112726
Lodged at 16:01 on 27/08/2003

HISTORICAL STATE TENURE SEARCH

ENVIRONMENT AND RESOURCE MANAGEMENT, QUEENSLAND

Request No: 0
Search Date: 27/08/2009 12:18

Title Reference: 40008706
Date Created: 10/12/1996

ENCUMBRANCES

250. SURVEY PLAN No 706930353
subdivides
PART OF LOT 1 ON CP825707 INTO
LOTS 121 TO 123 ON SP112725
Lodged at 15:56 on 27/08/2003

251. SURVEY PLAN No 706930289
subdivides
PART OF LOT 1 ON CP825707 INTO
LOTS 111 TO 113 ON SP112724
Lodged at 15:49 on 27/08/2003

252. SURVEY PLAN No 706929872
subdivides
PART OF LOT 1 ON CP825707 INTO
LOTS 102 AND 103 ON SP112723
Lodged at 15:09 on 27/08/2003

253. SURVEY PLAN No 706929826
subdivides
PART OF LOT 1 ON CP825707 INTO
LOTS 90 AND 91 ON SP112722
Lodged at 15:05 on 27/08/2003

254. SURVEY PLAN No 706929810
subdivides
PART OF LOT 1 ON CP825707 INTO
LOTS 80 TO 82 ON SP112721
Lodged at 15:04 on 27/08/2003

255. SURVEY PLAN No 706929790
subdivides
PART OF LOT 1 ON CP825707 INTO
LOTS 73 AND 74 ON SP112720
Lodged at 15:03 on 27/08/2003

256. SURVEY PLAN No 706929738
subdivides
PART OF LOT 1 ON CP825707 INTO
LOT 62 ON SP112719
Lodged at 14:59 on 27/08/2003

HISTORICAL STATE TENURE SEARCH

ENVIRONMENT AND RESOURCE MANAGEMENT, QUEENSLAND

Request No: 0
Search Date: 27/08/2009 12:18

Title Reference: 40008706
Date Created: 10/12/1996

ENCUMBRANCES

257. SURVEY PLAN No 706929687
subdivides
PART OF LOT 1 ON CP825707 INTO
LOTS 52 AND 53 ON SP112718
Lodged at 14:54 on 27/08/2003

258. SURVEY PLAN No 706929592
subdivides
PART OF LOT 1 ON CP825707 INTO
LOT 51 ON SP112717
Lodged at 14:43 on 27/08/2003

259. SURVEY PLAN No 706920415
subdivides part of the land into
LOTS 20 AND 21 ON SP113150
Lodged at 14:03 on 25/08/2003

260. SURVEY PLAN No 706920372
subdivides part of the land into
LOT 61 ON SP102257
Lodged at 13:57 on 25/08/2003

261. SURVEY PLAN No 706919324
subdivides part of the land into
LOT 51 ON SP102256
Lodged at 11:37 on 25/08/2003

262. SURVEY PLAN No 706919234
subdivides part of the land into
LOT 42 ON SP102255
Lodged at 11:23 on 25/08/2003

263. SURVEY PLAN No 706918881
subdivides part of the land into
LOT 38 ON SP102254
Lodged at 10:53 on 25/08/2003

264. SURVEY PLAN No 706918381
subdivides part of the land into
LOT 21 ON SP102253
Lodged at 10:15 on 25/08/2003

265. SURVEY PLAN No 706918022
subdivides part of the land into
LOT 241 ON SP102252
Lodged at 09:41 on 25/08/2003

HISTORICAL STATE TENURE SEARCH

ENVIRONMENT AND RESOURCE MANAGEMENT, QUEENSLAND

Request No: 0
Search Date: 27/08/2009 12:18

Title Reference: 40008706
Date Created: 10/12/1996

ENCUMBRANCES

266. SURVEY PLAN No 706917999
subdivides part of the land into
LOT 231 ON SP102251
Lodged at 09:36 on 25/08/2003

267. SURVEY PLAN No 706917956
subdivides part of the land into
LOT 221 ON SP102250
Lodged at 09:27 on 25/08/2003

268. SURVEY PLAN No 706917799
subdivides part of the land into
LOT 192 ON SP102249
Lodged at 08:40 on 25/08/2003

269. SURVEY PLAN No 706917781
subdivides part of the land into
LOT 181 ON SP102248
Lodged at 08:36 on 25/08/2003

270. SURVEY PLAN No 706928073
subdivides
PART OF LOT 1 ON CP825707 INTO
LOT 101 ON SP116388
Lodged at 11:59 on 27/08/2003

271. SURVEY PLAN No 706928063
subdivides
PART OF LOT 1 ON CP825707 INTO
LOTS 111 AND 112 ON SP116387
Lodged at 11:59 on 27/08/2003

272. SURVEY PLAN No 706928054
subdivides
PART OF LOT 1 ON CP825707 INTO
LOT 332 ON SP116386
Lodged at 11:58 on 27/08/2003

273. SURVEY PLAN No 706928025
subdivides
PART OF LOT 1 ON CP825707 INTO
LOTS 150 TO 153 ON SP116385
Lodged at 11:55 on 27/08/2003

CURRENT TITLE SEARCH

ENVIRONMENT AND RESOURCE MANAGEMENT, QUEENSLAND

Request No: 8906348
Search Date: 29/03/2010 12:10 **Title Reference: 50303613**
Date Created: 14/03/2000

Previous Title: 40023984

REGISTERED OWNER

Dealing No: 711001184 14/09/2007

PORTS CORPORATION OF QUEENSLAND LIMITED
A.C.N. 126 302 994

ESTATE AND LAND

Estate in Fee Simple

LOT 47 SURVEY PLAN 117913
County of HERBERT Parish of ROUNDBACK
Local Government: WHITSUNDAY

EASEMENTS, ENCUMBRANCES AND INTERESTS

1. Rights and interests reserved to the Crown by
   Deed of Grant No. 40023984 (Lot 47 on SP 117913)

ADMINISTRATIVE ADVICES - NIL
UNREGISTERED DEALINGS - NIL

CERTIFICATE OF TITLE ISSUED - No

** End of Current Title Search **

COPYRIGHT THE STATE OF QUEENSLAND (ENVIRONMENT AND RESOURCE MANAGEMENT) [2010]
Requested By: D APPLICATIONS CITEC CONFIRM

Page 1/1

Search Receipt

Date/Time (AEST)	29−Mar−2010 12:11:38 PM
Account	2008−1545
User Name	
Your Reference	b09216
CONFIRM Reference	36279234
Transaction	QLD Land Title Search
Value	$16.01
GST	$1.60
Price	$17.61

CURRENT TITLE SEARCH

ENVIRONMENT AND RESOURCE MANAGEMENT, QUEENSLAND

Request No: 8906352
Search Date: 29/03/2010 12:10 **Title Reference: 21467165**
Date Created: 01/07/1991

Previous Title: 21400021

REGISTERED OWNER

Dealing No: 711001184 14/09/2007

PORTS CORPORATION OF QUEENSLAND LIMITED
A.C.N. 126 302 994

ESTATE AND LAND

Estate in Fee Simple

LOT 3 REGISTERED PLAN 748628
County of HERBERT Parish of ROUNDBACK
Local Government: WHITSUNDAY

EASEMENTS, ENCUMBRANCES AND INTERESTS

1. Rights and interests reserved to the Crown by
   Deed of Grant No. 10398019 (POR 208)

ADMINISTRATIVE ADVICES - NIL
UNREGISTERED DEALINGS - NIL

CERTIFICATE OF TITLE ISSUED - No

** End of Current Title Search **

COPYRIGHT THE STATE OF QUEENSLAND (ENVIRONMENT AND RESOURCE MANAGEMENT) [2010]
Requested By: D APPLICATIONS CITEC CONFIRM

Page 1/1

Search Receipt

Date/Time (AEST)	29−Mar−2010 12:11:38 PM
Account	2008−1545
User Name	
Your Reference	b09216
CONFIRM Reference	36279047
Transaction	QLD Land Title Search
Value	$16.01
GST	$1.60
Price	$17.61

CURRENT TITLE SEARCH

ENVIRONMENT AND RESOURCE MANAGEMENT, QUEENSLAND

Request No: 8906353
Search Date: 29/03/2010 12:10 **Title Reference: 21400022**
Date Created: 19/05/1989

Previous Title: 21238098

REGISTERED OWNER

COLINTA HOLDINGS PTY LTD

ESTATE AND LAND

Estate in Fee Simple

LOT 1 REGISTERED PLAN 745292
County of HERBERT Parish of ROUNDBACK
Local Government: WHITSUNDAY

EASEMENTS, ENCUMBRANCES AND INTERESTS

1. Rights and interests reserved to the Crown by
   Deed of Grant No. 10398019 (POR 208)

ADMINISTRATIVE ADVICES

Dealing	Type	Lodgement Date	Status
713049630	NOTC INT RES ACQUISITION OF LAND ACT 1967	11/02/2010 11:30	CURRENT

UNREGISTERED DEALINGS - NIL

CERTIFICATE OF TITLE ISSUED - Yes **Certificate No. 1**

** End of Current Title Search **

COPYRIGHT THE STATE OF QUEENSLAND (ENVIRONMENT AND RESOURCE MANAGEMENT) [2010]
Requested By: D APPLICATIONS CITEC CONFIRM

Page 1/1

CITEC

Search Receipt

Date/Time (AEST)	29−Mar−2010 12:11:38 PM
Account	2008−1545
User Name	
Your Reference	b09216
CONFIRM Reference	36279235
Transaction	QLD Land Title Search
Value	$16.01
GST	$1.60
Price	$17.61

CURRENT STATE TENURE SEARCH

ENVIRONMENT AND RESOURCE MANAGEMENT, QUEENSLAND

Request No: 8906349
Search Date: 29/03/2010 12:10 **Title Reference: 17655192**
Date Created: 21/10/1995

DESCRIPTION OF LAND

Tenure Reference: GHPL 12/2531

LOT 2 CROWN PLAN 882192
County of BELL Parish of ROSETTA
Local Government: ISAAC

For exclusions / reservations for public purposes refer to
Plan CP 882192

Area: 15000.000000 Ha. (ABOUT)

No Land Description

No Forestry Entitlement Area

No Future Conservation Area

Purpose for which granted:
NO PURPOSE DEFINED

TERM OF LEASE

Day of beginning of lease

Lease in perpetuity commencing on 01/07/1983

REGISTERED LESSEE	Interest
Dealing No: 708389166 25/01/2005	
MARCEL DONALD HALL	1/6
SHIRLEY LORRAINE HALL	1/6
BEVAN LAWRENCE HALL	1/6
LORAINE JOAN HALL	1/6
DARRYL JOHN HALL	1/6
JANICE LOUISE HALL	1/6

AS TENANTS IN COMMON

CONDITIONS

M76 The Lessees shall, during the whole term of the lease and to the satisfaction of the Minister maintain all existing improvements on the lease in a good and substantial state of repair.

M175 Subject to the condition of Occupation as defined by the Land Act.

Page 1/2

CURRENT STATE TENURE SEARCH

ENVIRONMENT AND RESOURCE MANAGEMENT, QUEENSLAND

Request No: 8906349
Search Date: 29/03/2010 12:10

Title Reference: 17655192
Date Created: 21/10/1995

ENCUMBRANCES AND INTERESTS

1. Rights and interests reserved to the Crown by Lease No. 17655192

2. MORTGAGE No 708389206 25/01/2005 at 15:39 SUNCORP-METWAY LTD A.B.N. 66 010 831 722

ADMINISTRATIVE ADVICES

Dealing	Type	Lodgement Date	Status
710702196	WATER NOTICE WATER ACT 2000	18/06/2007 09:57	CURRENT
710702197	WATER NOTICE WATER ACT 2000	18/06/2007 09:57	CURRENT
710719573	WATER NOTICE WATER ACT 2000	20/06/2007 12:18	CURRENT
710724790	WATER NOTICE WATER ACT 2000	21/06/2007 09:39	CURRENT
710724792	WATER NOTICE WATER ACT 2000	21/06/2007 09:39	CURRENT
710724793	WATER NOTICE WATER ACT 2000	21/06/2007 09:39	CURRENT
711253593	VEG NOTICE VEGETATION MANAGEMENT ACT 1999	07/12/2007 14:30	CURRENT

UNREGISTERED DEALINGS - NIL

Caution - Charges do not necessarily appear in order of priority

** End of Current State Tenure Search **

Information provided under section 34 Land Title Act(1994) or section 281 Land Act(1994)

COPYRIGHT THE STATE OF QUEENSLAND (ENVIRONMENT AND RESOURCE MANAGEMENT) [2010]
Requested By: D APPLICATIONS CITEC CONFIRM

Page 2/2

CITEC

Search Receipt

Date/Time (AEST)	29−Mar−2010 12:11:38 PM
Account	2008−1545
User Name	
Your Reference	b09216
CONFIRM Reference	36279420
Transaction	QLD Land Title Search
Value	$16.01
GST	$1.60
Price	$17.61

CURRENT STATE TENURE SEARCH

ENVIRONMENT AND RESOURCE MANAGEMENT, QUEENSLAND

Request No: 8906350
Search Date: 29/03/2010 12:10

Title Reference: 17665231
Date Created: 21/10/1995

DESCRIPTION OF LAND

Tenure Reference: PDH 12/5189

LOT 4 SURVEY PLAN 116046
County of BELL Parish of BONICORDI
County of BELL Parish of CLOPTON
Local Government: ISAAC

Area: 47600.000000 Ha. (ABOUT)

No Land Description

No Forestry Entitlement Area

No Future Conservation Area

Purpose for which granted:
NO PURPOSE DEFINED

TERM OF LEASE

Term and day of beginning of lease

Term: 50 years commencing on 01/10/1973

Expiring on 30/09/2023

REGISTERED LESSEE	Interest
Dealing No: 703128073 21/01/1999	
PAUL JOSEPH KIRKWOOD	2/5
MARGARET AGNES KIRKWOOD	2/5
TIMOTHY JOHN KIRKWOOD	1/5

AS TENANTS IN COMMON

CONDITIONS

M76 The lessee shall maintain, during the term of the lease the parts of the holding on which trees were previously destroyed in the improvement of the land free from all suckers and undergrowth as well as all seedling growth in respect of which a Permit to Destroy is not required.

M76 The lessee shall within three years from the commencement of the lease and to the satisfaction of the Minister provide four additional permanent water improvements on the holding.

Page 1/3

CURRENT STATE TENURE SEARCH

ENVIRONMENT AND RESOURCE MANAGEMENT, QUEENSLAND

Request No: 8906350
Search Date: 29/03/2010 12:10 **Title Reference: 17665231**
Date Created: 21/10/1995

CONDITIONS

M76 The lessee shall, during the term of the Lease, maintain all improvements existing on the holding at the commencement thereof, together with the improvements effected in compliance with conditions 3 and 4 hereof in a good and substantial state of repair.

M78 The lessee shall within three years from the commencement of the lease and to the satisfaction of the Minister develop an area of not less than 181 square kilometres of scrub on the holding by -
(a) Destroying by ringbarking or otherwise in accordance with a permit granted by the Land Commissioner such scrub, in equal proportions during each year of such period, and thereafter maintaining such area free from all regrowth, suckers and undergrowth; and
(b) Burning all scrub destroyed in performance of this condition as soon as it shall be practicable and prudent so to do, and sowing such cleared areas to improved pastures with introduced grasses.

M79 The lessee shall within three years from the commencement of the lease and to the satisfaction of the Minister construct;
(a) 64 kilometres of boundary fencing;
(b) 57.5 kilometres of internal fencing and
(c) Dip and yards.

ENCUMBRANCES AND INTERESTS

1. Rights and interests reserved to the Crown by Lease No. 17665231

2. MORTGAGE No 602805560 (M213872) 31/03/1987
AUSTRALIA AND NEW ZEALAND BANKING GROUP LIMITED

ADMINISTRATIVE ADVICES

Dealing	Type	Lodgement Date	Status
701593457	NOTC INT RES ACQUISITION OF LAND ACT 1967	09/10/1996 16:36	CURRENT
710672273	WATER NOTICE WATER ACT 2000	12/06/2007 16:22	CURRENT
710724767	WATER NOTICE WATER ACT 2000	21/06/2007 09:38	CURRENT
711198731	VEG NOTICE VEGETATION MANAGEMENT ACT 1999	20/11/2007 15:55	CURRENT

UNREGISTERED DEALINGS - NIL

Page 2/3

CURRENT STATE TENURE SEARCH

ENVIRONMENT AND RESOURCE MANAGEMENT, QUEENSLAND

Request No: 8906350
Search Date: 29/03/2010 12:10

Title Reference: 17665231
Date Created: 21/10/1995

Caution - Charges do not necessarily appear in order of priority

** End of Current State Tenure Search **

Information provided under section 34 Land Title Act(1994) or
section 281 Land Act(1994)

COPYRIGHT THE STATE OF QUEENSLAND (ENVIRONMENT AND RESOURCE MANAGEMENT) [2010]
Requested By: D APPLICATIONS CITEC CONFIRM

Page 3/3

CITEC

Search Receipt

Date/Time (AEST)	29−Mar−2010 12:11:38 PM
Account	2008−1545
User Name	
Your Reference	b09216
CONFIRM Reference	36279329
Transaction	QLD Land Title Search
Value	$16.01
GST	$1.60
Price	$17.61

CURRENT STATE TENURE SEARCH

ENVIRONMENT AND RESOURCE MANAGEMENT, QUEENSLAND

Request No: 8906354
Search Date: 29/03/2010 12:10 **Title Reference: 17664052**
Date Created: 21/10/1995

DESCRIPTION OF LAND

Tenure Reference: PDH 5/4875

LOT 3 SURVEY PLAN 132678
County of SELLHEIM Parish of CASTOR
County of SELLHEIM Parish of HEIDELBERG
Local Government: WHITSUNDAY

Area: 41000.000000 Ha. (ABOUT)

No Land Description

No Forestry Entitlement Area

No Future Conservation Area

Purpose for which granted:
NO PURPOSE DEFINED

TERM OF LEASE

Term and day of beginning of lease

Term: 53 years commencing on 01/07/1959

Expiring on 30/06/2012

REGISTERED LESSEE

Dealing No: 712097386 09/12/2008

TRUST COMPANY FIDUCIARY SERVICES LIMITED
A.C.N. 000 000 993 PERSONAL REPRESENTATIVE
UNDER INSTRUMENT 712097386

CONDITIONS

M76 The provisions of section 146 of "The Land Acts, 1910 to 1958" shall not apply in respect to the holding the subject of this lease; provided however that, if the lessee fails to comply with conditions 2 and 3hereunder, the Minister may, after investigation by the Land Administration Board, and on the recommendation of the Board, re-impose and apply the provisions of section 146.

Page 1/4

CURRENT STATE TENURE SEARCH

ENVIRONMENT AND RESOURCE MANAGEMENT, QUEENSLAND

Request No: 8906354
Search Date: 29/03/2010 12:10 **Title Reference: 17664052**
Date Created: 21/10/1995

CONDITIONS

M76 The lessee shall, (a) during the first five years of the term of the lease and at a rate of progress during each year of such period as directed or from time to time directed in writing by the Prickly-pear Warden for the Collinsville Prickly-pear District, eradicate to the satisfaction of the Minister all primary growth and any recurring growth of all Harrisia cactus growing upon the holding, and thereafter during the remainder of the term of the lease the lessee shall keep and maintain the holding free from all Harrisia cactus. (b) not at any time permit or allow any Harrisia cactus growing upon any part of the holding in respect to which the lessee shall have commenced to perform and comply with the requirements of condition 2 (a) above, to bear and produce flower or ripened fruit.

M76 The lessee shall, (a) within the first three years of the term of the lease, in equal proportions during each year, fall by mechanical means or otherwise, to the satisfaction of the Minister, all brigalow and softwood scrub on the holding and shall as soon as it shall be practicable and prudent destroy by fire, to the satisfaction of the Minister, all timber felled. The lessee shall (b) within a reasonable time from the commencement of the lease apply to the Warden of the Collinsville Prickly-pear District for a Permit to destroy the timber on the scrub areas required to be destroyed in performance of this condition. The lessee shall (c) at all times during the remainder of the term of the lease keep and maintain each and every part of the holding on which scrub has been felled and burnt in compliance with this condition free from all seedling growth, regrowth, and undergrowth.

ENCUMBRANCES AND INTERESTS

1. Rights and interests reserved to the Crown by
   Lease No. 17664052

2. EASEMENT No 602805164 (A393) 29/01/1970
   EASEMENT IN PURSUANCE OF AN AGREEMENT DATED THE THIRD DAY OF MARCH 1969 BETWEEN THE LESSEE OF THE WITHINDESCRIBED HOLDING AND THE NORTHERN ELECTRIC AUTHORITY OF QUEENSLAND FOR PURPOSES AS DEFINED IN SUCH AGREEMENT

3. TRANSFER No 709102263 02/11/2005 at 13:27
   EASEMENT: 602805164 (A393)
   EASEMENT: 602805165 (A565)
   QUEENSLAND ELECTRICITY TRANSMISSION CORPORATION LIMITED
   A.C.N. 078 849 233

CURRENT STATE TENURE SEARCH

ENVIRONMENT AND RESOURCE MANAGEMENT, QUEENSLAND

Request No: 8906354
Search Date: 29/03/2010 12:10

Title Reference: 17664052
Date Created: 21/10/1995

ENCUMBRANCES AND INTERESTS

4. EASEMENT No 602805165 (A565) 01/08/1973
   EASEMENT IN PURSUANCE OF AN AGREEMENT DATED THE TENTH DAY OF DECEMBER 1970 BETWEEN THE LESSEE OF THE WITHINDESCRIBED HOLDING AND THE NORTHERN ELECTRIC AUTHORITY OF QUEENSLAND FOR PURPOSES AS DEFINED IN SUCH AGREEMENT

5. MORTGAGE No 701758252 15/01/1997 at 08:13
   to
   WESTPAC BANKING CORPORATION A.R.B.N. 007 457 141

6. TRANSFER No 708066091 17/09/2004 at 16:04
   MORTGAGE: 701758252
   RABOBANK AUSTRALIA LIMITED A.C.N. 001 621 129

7. EASEMENT No 704654570 20/03/2001 at 16:11
   burdening the land to
   LOT 45 ON SP132678 OVER
   EASEMENT C ON SP132678

8. MORTGAGE No 708066093 17/09/2004 at 16:04
   RABOBANK AUSTRALIA LIMITED A.C.N. 001 621 129

9. EASEMENT IN GROSS No 708166538 27/10/2004 at 12:37
   burdening the land
   QUEENSLAND ELECTRICITY TRANSMISSION CORPORATION LIMITED
   A.C.N. 078 849 233
   over
   EASEMENTS B AND D ON SP145759

10. EASEMENT IN GROSS No 708166553 27/10/2004 at 12:40
    burdening the land
    QUEENSLAND ELECTRICITY TRANSMISSION CORPORATION LIMITED
    A.C.N. 078 849 233
    over
    EASEMENT E ON SP145761

11. EASEMENT IN GROSS No 709455652 22/03/2006 at 09:24
    burdening the land
    ENERTRADE (NQ) PIPELINE NO 1 PTY LTD A.C.N. 100 946 281
    TENANT IN COMMON 3/5
    ENERTRADE (NQ) PIPELINE NO 2 PTY LTD A.C.N. 100 946 263
    TENANT IN COMMON 2/5
    over
    EASEMENTS K, L, M, N AND P ON SP175275

12. AMENDMENT OF LEASE CONDITIONS No 712520565 21/06/2009 at 14:14
    THE CONDITIONS OF THE WITHIN TENURE ARE HEREBY AMENDED.

CURRENT STATE TENURE SEARCH

ENVIRONMENT AND RESOURCE MANAGEMENT, QUEENSLAND

Request No: 8906354
Search Date: 29/03/2010 12:10

Title Reference: 17664052
Date Created: 21/10/1995

ADMINISTRATIVE ADVICES

Dealing	Type	Lodgement Date	Status
710721812	WATER NOTICE WATER ACT 2000	20/06/2007 14:42	CURRENT
710721984	WATER NOTICE WATER ACT 2000	20/06/2007 14:50	CURRENT
710724438	WATER NOTICE WATER ACT 2000	21/06/2007 09:11	CURRENT
710725184	WATER NOTICE WATER ACT 2000	21/06/2007 09:59	CURRENT

UNREGISTERED DEALINGS - NIL

Caution - Charges do not necessarily appear in order of priority

** End of Current State Tenure Search **

Information provided under section 34 Land Title Act(1994) or
section 281 Land Act(1994)

COPYRIGHT THE STATE OF QUEENSLAND (ENVIRONMENT AND RESOURCE MANAGEMENT) [2010]
Requested By: D APPLICATIONS CITEC CONFIRM

Page 4/4

Search Receipt

Date/Time (AEST)	29−Mar−2010 12:11:39 PM
Account	2008−1545
User Name	
Your Reference	b09216
CONFIRM Reference	36279236
Transaction	QLD Land Title Search
Value	$16.01
GST	$1.60
Price	$17.61

CURRENT TITLE SEARCH

ENVIRONMENT AND RESOURCE MANAGEMENT, QUEENSLAND

Request No: 8906351
Search Date: 29/03/2010 12:10 **Title Reference: 21463138**
Date Created: 23/04/1991

Previous Title: 21248209

REGISTERED OWNER

RODNEY BARRETT

ESTATE AND LAND

Estate in Fee Simple

LOT 24 REGISTERED PLAN 805036
County of SALISBURY Parish of SALISBURY PLAINS
Local Government: WHITSUNDAY

For exclusions / reservations for public purposes refer to
Plan RP 805036

EASEMENTS, ENCUMBRANCES AND INTERESTS

1. Rights and interests reserved to the Crown by
   Deed of Grant No. 21248209 (Lot 24 on CP SB352)

2. EASEMENT IN GROSS No 601225335 (T161611) 03/10/1984
   BURDENING THE LAND
   TO THE NORTH QUEENSLAND ELECTRICITY BOARD
   OVER EASEMENT A ON RP 739561.
   UNDER SECTION 285 OF THE LAND ACT

3. SEC 147A NOTATION No 601083730 (147A) 31/12/1984
   THE PROVISIONS OF SECTION 147A OF THE LAND ACT 1962-1990
   APPLY TO A TRANSFER OF THE WHOLE OR PART OF THE LAND

4. LEASE No 702847079 18/08/1998 at 11:48
   MOUNT ISA MINES LIMITED
   IDENTIFYING LEASE
   T266770M RECORDED 05/03/1987
   OF LEASES B, F AND G ON RP740599
   TERM: 99 YEARS FROM 23/07/1982

5. TRANSFER No 703574379 15/09/1999 at 11:50
   LEASE: 702847079
   PORTS CORPORATION OF QUEENSLAND

6. LEASE No 704398814 01/11/2000 at 11:22
   OPTUS MOBILE PTY LIMITED A.C.N. 054 365 696
   OF LEASE T ON SP117336

7. LEASE No 704398815 01/11/2000 at 11:22
   OPTUS MOBILE PTY LIMITED A.C.N. 054 365 696
   OF LEASE T ON SP117336

CURRENT TITLE SEARCH

ENVIRONMENT AND RESOURCE MANAGEMENT, QUEENSLAND

Request No: 8906351
Search Date: 29/03/2010 12:10 **Title Reference: 21463138**
Date Created: 23/04/1991

EASEMENTS, ENCUMBRANCES AND INTERESTS

8. EASEMENT IN GROSS No 704486669 15/12/2000 at 11:59
burdening the land
ERGON ENERGY CORPORATION LIMITED A.C.N. 087 646 062
over
EASEMENT B ON SP132680

9. LEASE No 709710736 23/06/2006 at 15:58
TELSTRA CORPORATION LIMITED A.B.N. 33 051 775 556
PART OF THE LAND LEASE A
TERM: 01/01/2006 TO 31/12/2015 OPTION NIL

10. EASEMENT IN GROSS No 709784291 19/07/2006 at 14:20
burdening the land
ERGON ENERGY CORPORATION LIMITED A.C.N. 087 646 062
over
EASEMENT C ON SP184875

11. LEASE No 710237517 08/01/2007 at 14:23
VODAFONE NETWORK PTY LIMITED A.C.N. 081 918 461
OF PART OF THE LAND (LEASE A)
TERM: 31/12/2005 TO 30/12/2015 OPTION NIL

ADMINISTRATIVE ADVICES

Dealing	Type	Lodgement Date	Status
711267878	VEG NOTICE VEGETATION MANAGEMENT ACT 1999	13/12/2007 08:25	CURRENT

UNREGISTERED DEALINGS - NIL

CERTIFICATE OF TITLE ISSUED - No

Corrections have occurred - Refer to Historical Search

Caution - Charges do not necessarily appear in order of priority

** End of Current Title Search **

COPYRIGHT THE STATE OF QUEENSLAND (ENVIRONMENT AND RESOURCE MANAGEMENT) [2010]
Requested By: D APPLICATIONS CITEC CONFIRM

Search Receipt

Date/Time (AEST)	29−Mar−2010 12:11:39 PM
Account	2008−1545
User Name	
Your Reference	b09216
CONFIRM Reference	36279330
Transaction	QLD Land Title Search
Value	$16.01
GST	$1.60
Price	$17.61

Waratah Coal

Appendix E – Laboratory Analyses

ALS Laboratory Group
ANALYTICAL CHEMISTRY & TESTING SERVICES

Environmental Division

SAMPLE RECEIPT NOTIFICATION (SRN)

Comprehensive Report

Work Order : **EB1008208**

Client	: **E3 CONSULT PTY LTD**	Laboratory	: Environmental Division Brisbane
Contact	: RESULTS ADDRESS	Contact	: Greg Vogel
Address	: 30 QUALTROUGH STREET WOOLLOONGABBA QLD, AUSTRALIA 4102	Address	: 32 Shand Street Stafford QLD Australia 4053
E-mail	: vietkorn@hotmail.com	E-mail	: Services.Brisbane@alsenviro.com
Telephone	: +61 07 33038775	Telephone	: +61-7-3243 7222
Facsimile	: +61 07 33038776	Facsimile	: +61-7-3243 7218
Project	: B09216 11 Kia Ora	Page	: 1 of 3
Order number	: ----		
C-O-C number	: ----	Quote number	: ES2010E3CON0286 (EN/041/10)
Site	: Kia Ora		
Sampler	: R.Hector	QC Level	: NEPM 1999 Schedule B(3) and ALS QCS3 requirement

Dates

Date Samples Received	: 10-MAY-2010	Issue Date	: 14-MAY-2010 16:13
Client Requested Due Date	: 24-MAY-2010	Scheduled Reporting Date	: **24-MAY-2010**

Delivery Details

Mode of Delivery	: Carrier	Temperature	: 0.2°C
No. of coolers/boxes	: 1 LARGE	No. of samples received	: 20
Sercurity Seal	: Intact.	No. of samples analysed	: 18

General Comments

- This report contains the following information:
  - Sample Container(s)/Preservation Non-Compliances
  - Summary of Sample(s) and Requested Analysis
  - Requested Deliverables
- **Samples received in appropriately pretreated and preserved containers.**
- **Sample(s) have been received within recommended holding times.**
- **Received extra samples labelled: WAR42-13 T2 and WAR38-15 DL. These samples will be placed on hold untless notified otherwise.**
- **Sample DL was not received.**
- Please direct any turn around / technical queries to the laboratory contact designated above.
- Please direct any queries related to sample condition / numbering / breakages to Maggie Kahi.
- Analytical work for this work order will be conducted at ALS Brisbane.
- Sample Disposal - Aqueous (14 days), Solid (90 days) from date of completion of work order.

Environmental Division Brisbane
Part of the ALS Laboratory Group
32 Shand Street Stafford QLD Australia 4053
Tel. +61-7-3243 7222 Fax. +61-7-3243 7218 www.alsglobal.com
A Campbell Brothers Limited Company

Issue Date : 14-MAY-2010 16:13
Page : 2 of 3
Work Order : EB1008208
Client : E3 CONSULT PTY LTD

Sample Container(s)/Preservation Non-Compliances

All comparisons are made against pretreatment/preservation AS, APHA, USEPA standards.

- **No sample container / preservation non-compliance exist.**

Summary of Sample(s) and Requested Analysis

Some items described below may be part of a laboratory process neccessary for the execution of client requested tasks. Packages may contain additional analyses, such as the determination of moisture content and preparation tasks, that are included in the package.
When date(s) and/or time(s) are shown bracketed, these have been assumed by the laboratory for processing purposes. If the sampling time is displayed as 0:00 the information was not provided by client.

Matrix: **SOIL**

Laboratory sample ID	Client sampling date / time	Client sample ID	(On Hold) SOIL No analysis requested	SOIL - ASS1 NAPP	SOIL - EA011 Net Acid Generation (NAG)	SOIL - EA055-103 Moisture Content	SOIL - EA150H Particle Sizing by Hydrometer	SOIL - EG005T (solids) Total Metals by ICP-AES	SOIL - EP068C Triazines by GCMS	SOIL - EP075 SIM PAH only SIM - PAH only
EB1008208-001	06-MAY-2010 15:00	WAR44-15DL		✓	✓					
EB1008208-002	06-MAY-2010 15:00	WAR38-15B		✓	✓					
EB1008208-003	06-MAY-2010 15:00	WAR44-15DU		✓	✓					
EB1008208-004	06-MAY-2010 15:00	WAR38-15Overburden B		✓	✓					
EB1008208-005	06-MAY-2010 15:00	WAR38-15TR		✓	✓		✓			
EB1008208-006	06-MAY-2010 15:00	DU		✓	✓					
EB1008208-007	06-MAY-2010 15:00	DL interburden		✓	✓					
EB1008208-008	06-MAY-2010 15:00	WAR 42-12Du interbu...		✓	✓					
EB1008208-009	06-MAY-2010 15:00	WAR 44-15 Soil					✓			
EB1008208-010	06-MAY-2010 15:00	WAR 44-15DL interbu...		✓	✓					
EB1008208-011	06-MAY-2010 15:00	WAR 44-15TR		✓	✓		✓			
EB1008208-012	06-MAY-2010 15:00	WAR 38-15 Soil					✓			
EB1008208-013	06-MAY-2010 15:00	WAR 48-13TR		✓	✓		✓			
EB1008208-014	06-MAY-2010 15:00	WAR 42-13 Soil					✓			
EB1008208-015	06-MAY-2010 15:00	WAR 44-15DU interbu...		✓	✓					
EB1008208-016	06-MAY-2010 15:00	C6								✓
EB1008208-018	06-MAY-2010 15:00	C8				✓		✓	✓	
EB1008208-019	06-MAY-2010 15:00	WAR 42-13TR	✓							
EB1008208-020	06-MAY-2010 15:00	WAR 38-15DL	✓							

Matrix: **SOIL**

Laboratory sample ID	Client sampling date / time	Client sample ID	SOIL - EP202(solids) Phenoxyacetic acids	SOIL - TPH only TPH (C6 - C36)	SOIL - UTO-1S Ultratrace OP / OC Pesticides
EB1008208-016	06-MAY-2010 15:00	C6		✓	
EB1008208-017	06-MAY-2010 15:00	C7			✓
EB1008208-018	06-MAY-2010 15:00	C8	✓		

Issue Date	: 14-MAY-2010 16:13
Page	: 3 of 3
Work Order	: EB1008208
Client	: E3 CONSULT PTY LTD

Requested Deliverables

ACCOUNTS ADDRESS

- A4 - AU Tax Invoice (INV)	Email	accounts@e3consult.com.au

RESULTS ADDRESS

- *AU Certificate of Analysis - NATA (COA)	Email	vietkorn@hotmail.com
- *AU Interpretive QC Report - DEFAULT (Anon QCI Rep) (QCI)	Email	vietkorn@hotmail.com
- *AU QC Report - DEFAULT (Anon QC Rep) - NATA (QC)	Email	vietkorn@hotmail.com
- A4 - AU Sample Receipt Notification - Environmental (SRN)	Email	vietkorn@hotmail.com
- Attachment - Report (SUBCO)	Email	vietkorn@hotmail.com
- Chain of Custody (CoC) (COC)	Email	vietkorn@hotmail.com
- EDI Format - ENMRG (ENMRG)	Email	vietkorn@hotmail.com
- EDI Format - XTab (XTAB)	Email	vietkorn@hotmail.com

ALS Laboratory Group
ANALYTICAL CHEMISTRY & TESTING SERVICES

Environmental Division

INTERPRETIVE QUALITY CONTROL REPORT

Work Order	: **EB1008208**	Page	: 1 of 9
Client	: E3 CONSULT PTY LTD	Laboratory	: Environmental Division Brisbane
Contact	: RESULTS ADDRESS	Contact	: Greg Vogel
Address	: 30 QUALTROUGH STREET WOOLLOONGABBA QLD, AUSTRALIA 4102	Address	: 32 Shand Street Stafford QLD Australia 4053
E-mail	: vietkorn@hotmail.com	E-mail	: Services.Brisbane@alsenviro.com
Telephone	: +61 07 33038775	Telephone	: +61-7-3243 7222
Facsimile	: +61 07 33038776	Facsimile	: +61-7-3243 7218
Project	: B09216 11 Kia Ora	QC Level	: NEPM 1999 Schedule B(3) and ALS QCS3 requirement
Site	: Kia Ora		
C-O-C number	: ----	Date Samples Received	: 10-MAY-2010
Sampler	: R.Hector	Issue Date	: 25-MAY-2010
Order number	: ----		
		No. of samples received	: 20
Quote number	: EN/041/10	No. of samples analysed	: 18

This report supersedes any previous report(s) with this reference. Results apply to the sample(s) as submitted. All pages of this report have been checked and approved for release.

This Interpretive Quality Control Report contains the following information:

- Analysis Holding Time Compliance
- Quality Control Parameter Frequency Compliance
- Brief Method Summaries
- Summary of Outliers

Environmental Division Brisbane
Part of the ALS Laboratory Group
32 Shand Street Stafford QLD Australia 4053
Tel. +61-7-3243 7222 Fax. +61-7-3243 7218 www.alsglobal.com
A Campbell Brothers Limited Company

Page	:	2 of 9
Work Order	:	EB1008208
Client	:	E3 CONSULT PTY LTD
Project	:	B09216 11 Kia Ora

Analysis Holding Time Compliance

The following report summarises extraction / preparation and analysis times and compares with recommended holding times. Dates reported represent first date of extraction or analysis and precludes subsequent dilutions and reruns. Information is also provided re the sample container (preservative) from which the analysis aliquot was taken. Elapsed period to analysis represents number of days from sampling where no extraction / digestion is involved or period from extraction / digestion where this is present. For composite samples, sampling date is assumed to be that of the oldest sample contributing to the composite. Sample date for laboratory produced leachates is assumed as the completion date of the leaching process. Outliers for holding time are based on USEPA SW 846, APHA, AS and NEPM (1999). A listing of breaches is provided in the Summary of Outliers.

Holding times for leachate methods (excluding elutriates) vary according to the analytes being determined on the resulting solution. For non -volatile analytes, the holding time compliance assessment compares the leach date with the shortest analyte holding time for the equivalent soil method. These soil holding times are: Organics (14 days); Mercury (28 days) & other metals (180 days). A recorded breach therefore does not guarantee a breach for all non-volatile parameters.

Matrix: **SOIL**

Evaluation: × = Holding time breach ; ✓ = Within holding time.

Method / Container / Client Sample ID(s)		Sample Date	Extraction / Preparation			Analysis		
			Date extracted	Due for extraction	Evaluation	Date analysed	Due for analysis	Evaluation
EA011: Net Acid Generation								
Pulp Bag								
WAR44-15DL,	WAR38-15B,	**06-MAY-2010**	**20-MAY-2010**	06-MAY-2011	✓	**22-MAY-2010**	16-NOV-2010	✓
WAR44-15DU,	WAR38-15Overburden B,							
WAR38-15TR,	DU,							
DL interburden,	WAR 42-12Du interburden,							
WAR 44-15DL interburden,	WAR 44-15TR,							
WAR 48-13TR,	WAR 44-15DU interburden							
EA013: Acid Neutralising Capacity								
Pulp Bag								
WAR44-15DL,	WAR44-15DU,	**06-MAY-2010**	**20-MAY-2010**	---	----	**22-MAY-2010**	16-NOV-2010	✓
WAR38-15Overburden B,	WAR38-15TR,							
DU,	DL interburden,							
WAR 42-12Du interburden,	WAR 44-15DL interburden,							
WAR 44-15TR,	WAR 48-13TR							
Snap Lock Bag - frozen								
WAR38-15B,	WAR 44-15DU interburden	**06-MAY-2010**	**20-MAY-2010**	06-MAY-2011	✓	**22-MAY-2010**	16-NOV-2010	✓
EA055: Moisture Content								
Soil Glass Jar - Unpreserved								
C6,	C7,	**06-MAY-2010**	**----**	----	----	**17-MAY-2010**	13-MAY-2010	✘
C8								
EA150: Particle Sizing								
Snap Lock Bag								
WAR38-15TR,	WAR 44-15 Soil,	**06-MAY-2010**	**---**	---	----	**21-MAY-2010**	02-NOV-2010	✓
WAR 44-15TR,	WAR 38-15 Soil,							
WAR 48-13TR,	WAR 42-13 Soil							
EA150: Soil Classification based on Particle Size								
Snap Lock Bag								
WAR38-15TR,	WAR 44-15 Soil,	**06-MAY-2010**	**---**	---	----	**21-MAY-2010**	02-NOV-2010	✓
WAR 44-15TR,	WAR 38-15 Soil,							
WAR 48-13TR,	WAR 42-13 Soil							

Page	: 3 of 9
Work Order	: EB1008208
Client	: E3 CONSULT PTY LTD
Project	: B09216 11 Kia Ora

Matrix: **SOIL**

Evaluation: × = Holding time breach ; ✓ = Within holding time.

Method / Container / Client Sample ID(s)	Sample Date	Extraction / Preparation			Analysis		
		Date extracted	Due for extraction	Evaluation	Date analysed	Due for analysis	Evaluation
ED042T: Total Sulfur by LECO							
Pulp Bag WAR44-15DL, WAR38-15B, WAR44-15DU, WAR38-15Overburden B, WAR38-15TR, DU, DL interburden, WAR 42-12Du interburden, WAR 44-15DL interburden, WAR 44-15TR, WAR 48-13TR, WAR 44-15DU interburden	**06-MAY-2010**	**17-MAY-2010**	---	----	**18-MAY-2010**	02-NOV-2010	✓
EG005T: Total Metals by ICP-AES							
Soil Glass Jar - Unpreserved C8	**06-MAY-2010**	**17-MAY-2010**	02-NOV-2010	✓	**18-MAY-2010**	02-NOV-2010	✓
EP068C: Triazines							
Soil Glass Jar - Unpreserved C8	**06-MAY-2010**	**17-MAY-2010**	20-MAY-2010	✓	**18-MAY-2010**	26-JUN-2010	✓
EP075(SIM)B: Polynuclear Aromatic Hydrocarbons							
Soil Glass Jar - Unpreserved C6	**06-MAY-2010**	**20-MAY-2010**	20-MAY-2010	✓	**20-MAY-2010**	29-JUN-2010	✓
EP080/071: Total Petroleum Hydrocarbons							
Soil Glass Jar - Unpreserved C6	**06-MAY-2010**	**17-MAY-2010**	20-MAY-2010	✓	**20-MAY-2010**	20-MAY-2010	✓
Soil Glass Jar - Unpreserved C6	**06-MAY-2010**	**20-MAY-2010**	20-MAY-2010	✓	**20-MAY-2010**	29-JUN-2010	✓
EP130A: Organophosphorus Pesticides (Ultra-trace)							
Soil Glass Jar - Unpreserved C7	**06-MAY-2010**	**17-MAY-2010**	20-MAY-2010	✓	**19-MAY-2010**	26-JUN-2010	✓
EP131A: Organochlorine Pesticides							
Soil Glass Jar - Unpreserved C7	**06-MAY-2010**	**17-MAY-2010**	20-MAY-2010	✓	**19-MAY-2010**	26-JUN-2010	✓
EP202A: Phenoxyacetic Acid Herbicides by LCMS							
Soil Glass Jar - Unpreserved C8	**06-MAY-2010**	**18-MAY-2010**	20-MAY-2010	✓	**18-MAY-2010**	27-JUN-2010	✓

Page	:	4 of 9
Work Order	:	EB1008208
Client	:	E3 CONSULT PTY LTD
Project	:	B09216 11 Kia Ora

Quality Control Parameter Frequency Compliance

The following report summarises the frequency of laboratory QC samples analysed within the analytical lot(s) in which the submitted sample(s) was(where) processed. Actual rate should be greater than or equal to the expected rate. A listing of breaches is provided in the Summary of Outliers.

Matrix: **SOIL**

Evaluation: × = Quality Control frequency not within specification ; ✓ = Quality Control frequency within specification.

Quality Control Sample Type		Count		Rate (%)			Quality Control Specification
Analytical Methods	*Method*	*QC*	*Regular*	***Actual***	***Expected***	*Evaluation*	
Laboratory Duplicates (DUP)							
Acid Neutralising Capacity (ANC)	EA013	2	12	**16.7**	**10.0**	✓	NEPM 1999 Schedule B(3) and ALS QCS3 requirement
Moisture Content	EA055-103	4	40	**10.0**	**10.0**	✓	NEPM 1999 Schedule B(3) and ALS QCS3 requirement
Net Acid Generation	EA011	2	12	**16.7**	**10.0**	✓	NEPM 1999 Schedule B(3) and ALS QCS3 requirement
Organochlorine Pesticides (Ultra-trace)	EP131A	1	1	**100.0**	**10.0**	✓	NEPM 1999 Schedule B(3) and ALS QCS3 requirement
Organophosphorus Pesticides (Ultra-trace)	EP130	1	1	**100.0**	**10.0**	✓	NEPM 1999 Schedule B(3) and ALS QCS3 requirement
PAH/Phenols (SIM)	EP075(SIM)	1	4	**25.0**	**10.0**	✓	NEPM 1999 Schedule B(3) and ALS QCS3 requirement
Pesticides by GCMS	EP068	1	1	**100.0**	**10.0**	✓	NEPM 1999 Schedule B(3) and ALS QCS3 requirement
Phenoxyacetic Acid Herbicides (LCMS - Standard DL)	EP202	1	3	**33.3**	**10.0**	✓	NEPM 1999 Schedule B(3) and ALS QCS3 requirement
Sulfur - Total as S (LECO)	ED042T	2	12	**16.7**	**10.0**	✓	NEPM 1999 Schedule B(3) and ALS QCS3 requirement
Total Metals by ICP-AES	EG005T	1	2	**50.0**	**10.0**	✓	NEPM 1999 Schedule B(3) and ALS QCS3 requirement
TPH - Semivolatile Fraction	EP071	2	17	**11.8**	**10.0**	✓	NEPM 1999 Schedule B(3) and ALS QCS3 requirement
TPH Volatiles/BTEX	EP080	2	13	**15.4**	**10.0**	✓	NEPM 1999 Schedule B(3) and ALS QCS3 requirement
Laboratory Control Samples (LCS)							
Acid Neutralising Capacity (ANC)	EA013	1	12	**8.3**	**5.0**	✓	NEPM 1999 Schedule B(3) and ALS QCS3 requirement
Net Acid Generation	EA011	1	12	**8.3**	**5.0**	✓	NEPM 1999 Schedule B(3) and ALS QCS3 requirement
Organochlorine Pesticides (Ultra-trace)	EP131A	1	1	**100.0**	**5.0**	✓	NEPM 1999 Schedule B(3) and ALS QCS3 requirement
Organophosphorus Pesticides (Ultra-trace)	EP130	1	1	**100.0**	**5.0**	✓	NEPM 1999 Schedule B(3) and ALS QCS3 requirement
PAH/Phenols (SIM)	EP075(SIM)	1	4	**25.0**	**5.0**	✓	NEPM 1999 Schedule B(3) and ALS QCS3 requirement
Pesticides by GCMS	EP068	1	1	**100.0**	**5.0**	✓	NEPM 1999 Schedule B(3) and ALS QCS3 requirement
Phenoxyacetic Acid Herbicides (LCMS - Standard DL)	EP202	1	3	**33.3**	**5.0**	✓	NEPM 1999 Schedule B(3) and ALS QCS3 requirement
Sulfur - Total as S (LECO)	ED042T	1	12	**8.3**	**5.0**	✓	NEPM 1999 Schedule B(3) and ALS QCS3 requirement
Total Metals by ICP-AES	EG005T	1	2	**50.0**	**5.0**	✓	NEPM 1999 Schedule B(3) and ALS QCS3 requirement
TPH - Semivolatile Fraction	EP071	1	17	**5.9**	**5.0**	✓	NEPM 1999 Schedule B(3) and ALS QCS3 requirement
TPH Volatiles/BTEX	EP080	1	13	**7.7**	**5.0**	✓	NEPM 1999 Schedule B(3) and ALS QCS3 requirement
Method Blanks (MB)							
Organochlorine Pesticides (Ultra-trace)	EP131A	1	1	**100.0**	**5.0**	✓	NEPM 1999 Schedule B(3) and ALS QCS3 requirement
Organophosphorus Pesticides (Ultra-trace)	EP130	1	1	**100.0**	**5.0**	✓	NEPM 1999 Schedule B(3) and ALS QCS3 requirement
PAH/Phenols (SIM)	EP075(SIM)	1	4	**25.0**	**5.0**	✓	NEPM 1999 Schedule B(3) and ALS QCS3 requirement
Pesticides by GCMS	EP068	1	1	**100.0**	**5.0**	✓	NEPM 1999 Schedule B(3) and ALS QCS3 requirement
Phenoxyacetic Acid Herbicides (LCMS - Standard DL)	EP202	1	3	**33.3**	**5.0**	✓	NEPM 1999 Schedule B(3) and ALS QCS3 requirement
Sulfur - Total as S (LECO)	ED042T	1	12	**8.3**	**5.0**	✓	NEPM 1999 Schedule B(3) and ALS QCS3 requirement
Total Metals by ICP-AES	EG005T	1	2	**50.0**	**5.0**	✓	NEPM 1999 Schedule B(3) and ALS QCS3 requirement
TPH - Semivolatile Fraction	EP071	1	17	**5.9**	**5.0**	✓	NEPM 1999 Schedule B(3) and ALS QCS3 requirement
TPH Volatiles/BTEX	EP080	1	13	**7.7**	**5.0**	✓	NEPM 1999 Schedule B(3) and ALS QCS3 requirement
Matrix Spikes (MS)							

Page	:	5 of 9
Work Order	:	EB1008208
Client	:	E3 CONSULT PTY LTD
Project	:	B09216 11 Kia Ora

Matrix: **SOIL**

Evaluation: × = Quality Control frequency not within specification ; ✓ = Quality Control frequency within specification.

Quality Control Sample Type		Count		Rate (%)			Quality Control Specification
Analytical Methods	*Method*	*QC*	*Regular*	***Actual***	***Expected***	*Evaluation*	
Matrix Spikes (MS) - Continued							
Organochlorine Pesticides (Ultra-trace)	EP131A	1	1	**100.0**	**5.0**	✓	ALS QCS3 requirement
Organophosphorus Pesticides (Ultra-trace)	EP130	1	1	**100.0**	**5.0**	✓	ALS QCS3 requirement
PAH/Phenols (SIM)	EP075(SIM)	1	4	**25.0**	**5.0**	✓	ALS QCS3 requirement
Pesticides by GCMS	EP068	1	1	**100.0**	**5.0**	✓	ALS QCS3 requirement
Phenoxyacetic Acid Herbicides (LCMS - Standard DL)	EP202	1	3	**33.3**	**5.0**	✓	ALS QCS3 requirement
Total Metals by ICP-AES	EG005T	1	2	**50.0**	**5.0**	✓	ALS QCS3 requirement
TPH - Semivolatile Fraction	EP071	1	17	**5.9**	**5.0**	✓	ALS QCS3 requirement
TPH Volatiles/BTEX	EP080	1	13	**7.7**	**5.0**	✓	ALS QCS3 requirement

Brief Method Summaries

The analytical procedures used by the Environmental Division have been developed from established internationally recognized procedures such as those published by the US EPA, APHA, AS and NEPM. In house developed procedures are employed in the absence of documented standards or by client request. The following report provides brief descriptions of the analytical procedures employed for results reported in the Certificate of Analysis. Sources from which ALS methods have been developed are provided within the Method Descriptions.

Analytical Methods	Method	Matrix	Method Descriptions
Net Acid Production Potential	EA009	SOIL	Coastech Research (Canada)(Mod.). NAPP = Acid Production Potential (APP or MAP- Maximum Acid Potential) minus Neutralising Capacity (ANC). NAPP may be +ve, zero or -ve.
Net Acid Generation	EA011	SOIL	Miller (1998) Titremetric procedure determines net acidity in a soil following peroxide oxidation. Titrations to both pH 4.5 and pH 7 are reported.
Acid Neutralising Capacity (ANC)	EA013	SOIL	USEPA 600/2-78-054, I. Miller (2000). A fizz test is done to semiquanititatively estimate the likely reactivity. The soil is then reacted with an known excess quanitity of an appropriate acid. Titration determines the acid remaining, and the ANC can be calculated from comparison with a blank titration.
Moisture Content	EA055-103	SOIL	A gravimetric procedure based on weight loss over a 12 hour drying period at 103-105 degrees C. This method is compliant with NEPM (1999) Schedule B(3) (Method 102)
Particle Size Analysis (Sieving)	EA150	SOIL	Particle Size Analysis by Sieving according to AS1289.3.6.1 - 1995
Particle Size Analysis by Hydrometer	EA150H	SOIL	Particle Size Analysis by Hydrometer according to AS1289.3.6.3 - 2003
Sulfur - Total as S (LECO)	ED042T	SOIL	In-house. Dried and pulverised sample is combusted in a LECO furnace at 1350C in the presence of strong oxidants / catalysts. The evolved S (as SO2) is measured by infra-red detector
Total Metals by ICP-AES	EG005T	SOIL	(APHA 21st ed., 3120; USEPA SW 846 - 6010) (ICPAES) Metals are determined following an appropriate acid digestion of the soil. The ICPAES technique ionises samples in a plasma, emitting a characteristic spectrum based on metals present. Intensities at selected wavelengths are compared against those of matrix matched standards. This method is compliant with NEPM (1999) Schedule B(3)
Pesticides by GCMS	EP068	SOIL	(USEPA SW 846 - 8270B) Extracts are analysed by Capillary GC/MS and quantification is by comparison against an established 5 point calibration curve. This technique is compliant with NEPM (1999) Schedule B(3) (Method 504,505)
TPH - Semivolatile Fraction	EP071	SOIL	(USEPA SW 846 - 8015A) Sample extracts are analysed by Capillary GC/FID and quantified against alkane standards over the range C10 - C36. This method is compliant with NEPM (1999) Schedule B(3) (Method 506.1)
PAH/Phenols (SIM)	EP075(SIM)	SOIL	(USEPA SW 846 - 8270B) Extracts are analysed by Capillary GC/MS in Selective Ion Mode (SIM) and quantification is by comparison against an established 5 point calibration curve. This method is compliant with NEPM (1999) Schedule B(3) (Method 502 and 507)
TPH Volatiles/BTEX	EP080	SOIL	(USEPA SW 846 - 8260B) Extracts are analysed by Purge and Trap, Capillary GC/MS. Quantification is by comparison against an established 5 point calibration curve. This method is compliant with NEPM (1999) Schedule B(3) (Method 501)
Organophosphorus Pesticides (Ultra-trace)	EP130	SOIL	USEPA Method 3640 (GPC cleanup), 8141 (GC/FPD - Capillary Column) This technique is compliant with NEPM (1999) Schedule B(3) (Method 505)
Organochlorine Pesticides (Ultra-trace)	EP131A	SOIL	USEPA Method 3640 (GPC cleanup),3620 (Florisil), 8081/8082 (GC/uECD/uECD) This technique is compliant with NEPM (1999) Schedule B(3) (Method 504)
Phenoxyacetic Acid Herbicides (LCMS - Standard DL)	EP202	SOIL	In-House, LCMS (Electrospray in negative mode). Residues of acid herbicides are extracted from soil samples under the alkaline condition. An aliquot of the alkaline aqueous phase is taken and acidified before a SPE cleanup. After eluting off from the SPE cartridge, residues of acid herbicides are dissolved in HPLC mobile phase prior to instrument analysis.

Preparation Methods	Method	Matrix	Method Descriptions
Drying at 85 degrees, bagging and labelling (ASS)	EN020PR	SOIL	In house
Hot Block Digest for metals in soils sediments and sludges	EN69	SOIL	USEPA 200.2 Mod. Hot Block Acid Digestion 1.0g of sample is heated with Nitric and Hydrochloric acids, then cooled. Peroxide is added and samples heated and cooled again before being filtered and bulked to volume for analysis. Digest is appropriate for determination of selected metals in sludge, sediments, and soils. This method is compliant with NEPM (1999) Schedule B(3) (Method 202)
Extraction for Phenoxy Acid Herbicides in Soils.	* EP202-PR	SOIL	In-House: Alkaline extract followed by SPE clean up of acidified portion of the sample extract.
Methanolic Extraction of Soils for Purge and Trap	ORG16	SOIL	(USEPA SW 846 - 5030A) 5g of solid is shaken with surrogate and 10mL methanol prior to analysis by Purge and Trap - GC/MS.
Tumbler Extraction of Solids (Option A - Concentrating)	ORG17A	SOIL	In-house, Mechanical agitation (tumbler). 20g of sample, Na2SO4 and surrogate are extracted with 150mL 1:1 DCM/Acetone by end over end tumble. The solvent is decanted, dehydrated and concentrated (by KD) to the desired volume for analysis.
Tumbler Extraction of Solids/ Sample Cleanup	ORG17A-UTP	SOIL	In-house, Mechanical agitation (tumbler). 20g of sample, Na2SO4 and surrogate are extracted with 150mL 1:1 DCM/Acetone by end over end tumble. Samples are extracted, concentrated (by KD) and exchanged into an appropriate solvent for GPC and florisil cleanup as required.
Tumbler Extraction of Solids (Option B - Non-concentrating)	ORG17B	SOIL	In-house, Mechanical agitation (tumbler). 10g of sample, Na2SO4 and surrogate are extracted with 20mL 1:1 DCM/Acetone by end over end tumble. The solvent is transferred directly to a GC vial for analysis.

Page	:	8 of 9
Work Order	:	EB1008208
Client	:	E3 CONSULT PTY LTD
Project	:	B09216 11 Kia Ora

Summary of Outliers

Outliers : Quality Control Samples

The following report highlights outliers flagged in the Quality Control (QC) Report. Surrogate recovery limits are static and based on USEPA SW846 or ALS-QWI/EN/38 (in the absence of specific USEPA limits). This report displays QC Outliers (breaches) only.

Duplicates, Method Blanks, Laboratory Control Samples and Matrix Spikes

Matrix: **SOIL**

Compound Group Name	Laboratory Sample ID	Client Sample ID	Analyte	CAS Number	Data	Limits	Comment
Matrix Spike (MS) Recoveries							
EP080/071: Total Petroleum Hydrocarbons	EB1008208-016	C6	**C15 - C28 Fraction**	----	Not Determined	----	**MS recovery not determined, background level greater than or equal to 4x spike level.**
EP130A: Organophosphorus Pesticides (Ultra-trace)	EB1008208-017	C7	**Chlorfenvinphos (E)**	470-90-6	50.1 %	50.3-137%	**Recovery less than lower data quality objective**
EP130A: Organophosphorus Pesticides (Ultra-trace)	EB1008208-017	C7	**Chlorfenvinphos (Z)**	470-90-8	53.0 %	55.9-152%	**Recovery less than lower data quality objective**
EP131A: Organochlorine Pesticides	EB1008208-017	C7	**4.4`-DDT**	50-29-3	29.6 %	38-143%	**Recovery less than lower data quality objective**
EP131A: Organochlorine Pesticides	EB1008208-017	C7	**trans-Chlordane**	5103-74-2	40.4 %	42.4-139%	**Recovery less than lower data quality objective**

- **For all matrices, no Method Blank value outliers occur.**
- **For all matrices, no Duplicate outliers occur.**
- **For all matrices, no Laboratory Control outliers occur.**

Regular Sample Surrogates

Sub-Matrix: **SOIL**

Compound Group Name	Laboratory Sample ID	Client Sample ID	Analyte	CAS Number	Data	Limits	Comment
Samples Submitted							
EP075(SIM)S: Phenolic Compound Surrogates	EB1008208-016	C6	**Phenol-d6**	13127-88-3	Not Determined	----	**Surrogate recovery not determined due to (target or non-target) matrix interferences**
EP075(SIM)S: Phenolic Compound Surrogates	EB1008208-016	C6	**2-Chlorophenol-D4**	93951-73-6	Not Determined	----	**Surrogate recovery not determined due to (target or non-target) matrix interferences**
EP075(SIM)S: Phenolic Compound Surrogates	EB1008208-016	C6	**2.4.6-Tribromophenol**	118-79-6	Not Determined	----	**Surrogate recovery not determined due to (target or non-target) matrix interferences**
EP075(SIM)T: PAH Surrogates	EB1008208-016	C6	**2-Fluorobiphenyl**	321-60-8	Not Determined	----	**Surrogate recovery not determined due to (target or non-target) matrix interferences**

Sub-Matrix: **SOIL**

Compound Group Name	Laboratory Sample ID	Client Sample ID	**Analyte**	CAS Number	Data	Limits	**Comment**
Samples Submitted - Continued							
EP075(SIM)T: PAH Surrogates	EB1008208-016	C6	**Anthracene-d10**	1719-06-8	Not Determined	----	**Surrogate recovery not determined due to (target or non-target) matrix interferences**
EP075(SIM)T: PAH Surrogates	EB1008208-016	C6	**4-Terphenyl-d14**	1718-51-0	Not Determined	----	**Surrogate recovery not determined due to (target or non-target) matrix interferences**

Outliers : Analysis Holding Time Compliance

This report displays Holding Time breaches only. Only the respective Extraction / Preparation and/or Analysis component is/are displayed.

Matrix: **SOIL**

Method		*Extraction / Preparation*			*Analysis*		
Container / Client Sample ID(s)		*Date extracted*	*Due for extraction*	***Days overdue***	*Date analysed*	*Due for analysis*	***Days overdue***
EA055: Moisture Content							
Soil Glass Jar - Unpreserved							
C6, C8	C7,	----	----	----	17-MAY-2010	13-MAY-2010	**4**

Outliers : Frequency of Quality Control Samples

The following report highlights breaches in the Frequency of Quality Control Samples.

- **No Quality Control Sample Frequency Outliers exist.**

ALS Laboratory Group
ANALYTICAL CHEMISTRY & TESTING SERVICES

Environmental Division

QUALITY CONTROL REPORT

Work Order	: **EB1008208**	Page	: 1 of 11
Client	: **E3 CONSULT PTY LTD**	Laboratory	: Environmental Division Brisbane
Contact	: RESULTS ADDRESS	Contact	: Greg Vogel
Address	: 30 QUALTROUGH STREET WOOLLOONGABBA QLD, AUSTRALIA 4102	Address	: 32 Shand Street Stafford QLD Australia 4053
E-mail	: vietkorn@hotmail.com	E-mail	: Services.Brisbane@alsenviro.com
Telephone	: +61 07 33038775	Telephone	: +61-7-3243 7222
Facsimile	: +61 07 33038776	Facsimile	: +61-7-3243 7218
Project	: B09216 11 Kia Ora	QC Level	: NEPM 1999 Schedule B(3) and ALS QCS3 requirement
Site	: Kia Ora		
C-O-C number	: ----	Date Samples Received	: 10-MAY-2010
Sampler	: R.Hector	Issue Date	: 25-MAY-2010
Order number	: ----		
		No. of samples received	: 20
Quote number	: EN/041/10	No. of samples analysed	: 18

This report supersedes any previous report(s) with this reference. Results apply to the sample(s) as submitted. All pages of this report have been checked and approved for release.

This Quality Control Report contains the following information:

- Laboratory Duplicate (DUP) Report; Relative Percentage Difference (RPD) and Acceptance Limits
- Method Blank (MB) and Laboratory Control Spike (LCS) Report; Recovery and Acceptance Limits
- Matrix Spike (MS) Report; Recovery and Acceptance Limits

NATA Accredited Laboratory 825

This document is issued in accordance with NATA accreditation requirements.

Accredited for compliance with ISO/IEC 17025.

Signatories

This document has been electronically signed by the authorized signatories indicated below. Electronic signing has been carried out in compliance with procedures specified in 21 CFR Part 11.

Signatories	*Position*	*Accreditation Category*
Alex Rossi	Organic Chemist	Organics
Ankit Joshi	Inorganic Chemist	Inorganics
Celine Conceicao	Spectroscopist	Inorganics
Dianne Blane	Laboratory Supervisor	Newcastle
Kim McCabe	Senior Inorganic Chemist	Inorganics
Kim McCabe	Senior Inorganic Chemist	Stafford Minerals - AY
Lana Nguyen	LCMS Chemist	Organics
Myles.Clark	Acid Sulfate Soils Supervisor	Bne Acid Sulphate Soils
Sarah Ashworth	Organic Chemist	Organics

General Comments

The analytical procedures used by the Environmental Division have been developed from established internationally recognized procedures such as those published by the USEPA, APHA, AS and NEPM. In house developed procedures are employed in the absence of documented standards or by client request.

Where moisture determination has been performed, results are reported on a dry weight basis.

Where a reported less than (<) result is higher than the LOR, this may be due to primary sample extract/digestate dilution and/or insuffient sample for analysis.

Where the LOR of a reported result differs from standard LOR, this may be due to high moisture content, insufficient sample (reduced weight employed) or matrix interference.

Key :
Anonymous = Refers to samples which are not specifically part of this work order but formed part of the QC process lot
CAS Number = CAS registry number from database maintained by Chemical Abstracts Services. The Chemical Abstracts Service is a division of the American Chemical Society.
LOR = Limit of reporting
RPD = Relative Percentage Difference
# = Indicates failed QC

Laboratory Duplicate (DUP) Report

The quality control term Laboratory Duplicate refers to a randomly selected intralaboratory split. Laboratory duplicates provide information regarding method precision and sample heterogeneity. The permitted ranges for the Relative Percent Deviation (RPD) of Laboratory Duplicates are specified in ALS Method QWI-EN/38 and are dependent on the magnitude of results in comparison to the level of reporting: Result < 10 times LOR:- No Limit; Result between 10 and 20 times LOR:- 0% - 50%; Result > 20 times LOR:- 0% - 20%.

Sub-Matrix: **SOIL**

				Laboratory Duplicate (DUP) Report					
Laboratory sample ID	Client sample ID	Method: Compound	CAS Number	LOR	Unit	Original Result	Duplicate Result	RPD (%)	Recovery Limits (%)
EA011: Net Acid Generation (QC Lot: 1352258)									
EB1008208-001	WAR44-15DL	EA011: NAG (pH 4.5)	----	0.1	kg H2SO4/t	<0.1	<0.1	0.0	No Limit
		EA011: NAG (pH 7.0)	----	0.1	kg H2SO4/t	10.4	9.8	5.6	0% - 20%
		EA011: pH (OX)	----	0.1	pH Unit	5.0	5.0	0.0	0% - 20%
EB1008208-015	WAR 44-15DU interburden	EA011: NAG (pH 4.5)	----	0.1	kg H2SO4/t	<0.1	<0.1	0.0	No Limit
		EA011: NAG (pH 7.0)	----	0.1	kg H2SO4/t	0.8	0.9	0.0	No Limit
		EA011: pH (OX)	----	0.1	pH Unit	6.2	6.2	0.0	0% - 20%
EA013: Acid Neutralising Capacity (QC Lot: 1352257)									
EB1008208-001	WAR44-15DL	EA013: ANC as H2SO4	----	0.5	kg H2SO4/t	4.6	4.7	2.6	No Limit
EB1008208-015	WAR 44-15DU interburden	EA013: ANC as H2SO4	----	0.5	kg H2SO4/t	3.2	3.5	7.2	No Limit
EA055: Moisture Content (QC Lot: 1347174)									
EB1008197-001	Anonymous	EA055-103: Moisture Content (dried @ 103°C)	----	1.0	%	13.9	13.7	1.3	0% - 50%
EB1008315-005	Anonymous	EA055-103: Moisture Content (dried @ 103°C)	----	1.0	%	18.8	19.7	4.4	0% - 50%
EA055: Moisture Content (QC Lot: 1347355)									
EB1008208-017	C7	EA055-103: Moisture Content (dried @ 103°C)	----	1.0	%	26.6	27.3	2.7	0% - 20%
ES1008941-001	Anonymous	EA055-103: Moisture Content (dried @ 103°C)	----	1.0	%	10.8	9.9	8.5	No Limit
ED042T: Total Sulfur by LECO (QC Lot: 1347697)									
EB1008208-001	WAR44-15DL	ED042T: Sulfur - Total as S (LECO)	----	0.01	%	0.23	0.24	0.0	0% - 20%
EB1008208-011	WAR 44-15TR	ED042T: Sulfur - Total as S (LECO)	----	0.01	%	<0.01	<0.01	0.0	No Limit
EG005T: Total Metals by ICP-AES (QC Lot: 1347994)									
ES1008927-001	Anonymous	EG005T: Arsenic	7440-38-2	5	mg/kg	44	41	6.8	No Limit
EP068C: Triazines (QC Lot: 1347779)									
EB1008208-018	C8	EP068: Atrazine	1912-24-9	0.05	mg/kg	<0.05	<0.05	0.0	No Limit
		EP068: Simazine	122-34-9	0.05	mg/kg	<0.05	<0.05	0.0	No Limit
EP075(SIM)B: Polynuclear Aromatic Hydrocarbons (QC Lot: 1350683)									
EB1008208-016	C6	EP075(SIM): Naphthalene	91-20-3	0.5	mg/kg	<1.8	<1.9	0.0	No Limit
		EP075(SIM): Acenaphthylene	208-96-8	0.5	mg/kg	<1.8	<1.9	0.0	No Limit
		EP075(SIM): Acenaphthene	83-32-9	0.5	mg/kg	<1.8	<1.9	0.0	No Limit
		EP075(SIM): Fluorene	86-73-7	0.5	mg/kg	<1.8	<1.9	0.0	No Limit
		EP075(SIM): Phenanthrene	85-01-8	0.5	mg/kg	<3.5	<3.5	0.0	No Limit
		EP075(SIM): Anthracene	120-12-7	0.5	mg/kg	<1.8	<1.9	0.0	No Limit
		EP075(SIM): Fluoranthene	206-44-0	0.5	mg/kg	<1.8	<1.9	0.0	No Limit
		EP075(SIM): Pyrene	129-00-0	0.5	mg/kg	3.3	3.5	7.2	No Limit
		EP075(SIM): Benz(a)anthracene	56-55-3	0.5	mg/kg	<1.8	<1.9	0.0	No Limit
		EP075(SIM): Chrysene	218-01-9	0.5	mg/kg	<1.8	<1.9	0.0	No Limit

Page	: 5 of 11
Work Order	: EB1008208
Client	: E3 CONSULT PTY LTD
Project	: B09216 11 Kia Ora

Sub-Matrix: **SOIL**

Laboratory sample ID	Client sample ID	Method: Compound	CAS Number	Laboratory Duplicate (DUP) Report LOR	Unit	Original Result	Duplicate Result	RPD (%)	Recovery Limits (%)
EP075(SIM)B: Polynuclear Aromatic Hydrocarbons (QC Lot: 1350683) - continued									
EB1008208-016	C6	EP075(SIM): Benzo(b)fluoranthene	205-99-2	0.5	mg/kg	<1.8	<1.9	0.0	No Limit
		EP075(SIM): Benzo(k)fluoranthene	207-08-9	0.5	mg/kg	<1.8	<1.9	0.0	No Limit
		EP075(SIM): Benzo(a)pyrene	50-32-8	0.5	mg/kg	<1.8	<1.9	0.0	No Limit
		EP075(SIM): Indeno(1.2.3.cd)pyrene	193-39-5	0.5	mg/kg	<1.8	<1.9	0.0	No Limit
		EP075(SIM): Dibenz(a.h)anthracene	53-70-3	0.5	mg/kg	<1.8	<1.9	0.0	No Limit
		EP075(SIM): Benzo(g.h.i)perylene	191-24-2	0.5	mg/kg	<1.8	<1.9	0.0	No Limit
EP080/071: Total Petroleum Hydrocarbons (QC Lot: 1347033)									
EB1008208-016	C6	EP080: C6 - C9 Fraction	----	10	mg/kg	<10	<10	0.0	No Limit
EB1008461-031	Anonymous	EP080: C6 - C9 Fraction	----	10	mg/kg	<10	<10	0.0	No Limit
EP080/071: Total Petroleum Hydrocarbons (QC Lot: 1350682)									
EB1008208-016	C6	EP071: C15 - C28 Fraction	----	100	mg/kg	31900	33800	5.7	0% - 20%
		EP071: C29 - C36 Fraction	----	100	mg/kg	740	650	12.2	No Limit
		EP071: C10 - C14 Fraction	----	50	mg/kg	240	270	12.5	No Limit
EB1008609-008	Anonymous	EP071: C15 - C28 Fraction	----	100	mg/kg	<100	<100	0.0	No Limit
		EP071: C29 - C36 Fraction	----	100	mg/kg	<100	<100	0.0	No Limit
		EP071: C10 - C14 Fraction	----	50	mg/kg	<50	<50	0.0	No Limit
EP130A: Organophosphorus Pesticides (Ultra-trace) (QC Lot: 1347339)									
EB1008208-017	C7	EP130: Bromophos-ethyl	4824-78-6	10	µg/kg	<10	<10	0.0	No Limit
		EP130: Carbophenothion	786-19-6	10	µg/kg	<10	<10	0.0	No Limit
		EP130: Chlorfenvinphos (Z)	470-90-8	10	µg/kg	<10	<10	0.0	No Limit
		EP130: Chlorpyrifos	2921-88-2	10	µg/kg	<10	<10	0.0	No Limit
		EP130: Chlorpyrifos-methyl	5598-13-0	10	µg/kg	<10	<10	0.0	No Limit
		EP130: Demeton-S-methyl	919-86-8	10	µg/kg	<10	<10	0.0	No Limit
		EP130: Diazinon	333-41-5	10	µg/kg	<10	<10	0.0	No Limit
		EP130: Dichlorvos	62-73-7	10	µg/kg	<10	<10	0.0	No Limit
		EP130: Dimethoate	60-51-5	10	µg/kg	<10	<10	0.0	No Limit
		EP130: Ethion	563-12-2	10	µg/kg	<10	<10	0.0	No Limit
		EP130: Fenamiphos	22224-92-6	10	µg/kg	<10	<10	0.0	No Limit
		EP130: Fenthion	55-38-9	10	µg/kg	<10	<10	0.0	No Limit
		EP130: Malathion	121-75-5	10	µg/kg	<10	<10	0.0	No Limit
		EP130: Azinphos Methyl	86-50-0	10	µg/kg	<10	<10	0.0	No Limit
		EP130: Monocrotophos	6923-22-4	10	µg/kg	<10	<10	0.0	No Limit
		EP130: Parathion	56-38-2	10	µg/kg	<10	<10	0.0	No Limit
		EP130: Parathion-methyl	298-00-0	10	µg/kg	<10	<10	0.0	No Limit
		EP130: Pirimphos-ethyl	23505-41-1	10	µg/kg	<10	<10	0.0	No Limit
		EP130: Prothiofos	34643-46-4	10	µg/kg	<10	<10	0.0	No Limit
		EP130: Chlorfenvinphos (E)	470-90-6	10.0	µg/kg	<10.0	<10.0	0.0	No Limit
EP131A: Organochlorine Pesticides (QC Lot: 1347340)									
EB1008208-017	C7	EP131A: gamma-BHC	58-89-9	0.25	µg/kg	<0.25	<0.25	0.0	No Limit

Page : 6 of 11
Work Order : EB1008208
Client : E3 CONSULT PTY LTD
Project : B09216 11 Kia Ora

Sub-Matrix: **SOIL**

Laboratory sample ID	Client sample ID	Method: Compound	CAS Number	Laboratory Duplicate (DUP) Report LOR	Unit	Original Result	Duplicate Result	RPD (%)	Recovery Limits (%)
EP131A: Organochlorine Pesticides (QC Lot: 1347340) - continued									
EB1008208-017	C7	EP131A: cis-Chlordane	5103-71-9	0.25	µg/kg	<0.25	<0.25	0.0	No Limit
		EP131A: trans-Chlordane	5103-74-2	0.25	µg/kg	<0.25	<0.25	0.0	No Limit
		EP131A: Total Chlordane (sum)	----	0.25	µg/kg	<0.25	<0.25	0.0	No Limit
		EP131A: Aldrin	309-00-2	0.50	µg/kg	<0.50	<0.50	0.0	No Limit
		EP131A: alpha-BHC	319-84-6	0.50	µg/kg	<0.50	<0.50	0.0	No Limit
		EP131A: beta-BHC	319-85-7	0.50	µg/kg	<0.50	<0.50	0.0	No Limit
		EP131A: delta-BHC	319-86-8	0.50	µg/kg	<0.50	<0.50	0.0	No Limit
		EP131A: 4.4`-DDD	72-54-8	0.50	µg/kg	<0.50	<0.50	0.0	No Limit
		EP131A: 4.4`-DDE	72-55-9	0.50	µg/kg	<0.50	<0.50	0.0	No Limit
		EP131A: 4.4`-DDT	50-29-3	0.50	µg/kg	<0.50	<0.50	0.0	No Limit
		EP131A: DDT (total)	----	0.50	µg/kg	<0.50	<0.50	0.0	No Limit
		EP131A: Dieldrin	60-57-1	0.50	µg/kg	<0.50	<0.50	0.0	No Limit
		EP131A: alpha-Endosulfan	959-98-8	0.50	µg/kg	<0.50	<0.50	0.0	No Limit
		EP131A: beta-Endosulfan	33213-65-9	0.50	µg/kg	<0.50	<0.50	0.0	No Limit
		EP131A: Endosulfan sulfate	1031-07-8	0.50	µg/kg	<0.50	<0.50	0.0	No Limit
		EP131A: Endosulfan (sum)	115-29-7	0.50	µg/kg	<0.50	<0.50	0.0	No Limit
		EP131A: Endrin	72-20-8	0.50	µg/kg	<0.50	<0.50	0.0	No Limit
		EP131A: Endrin aldehyde	7421-93-4	0.50	µg/kg	<0.50	<0.50	0.0	No Limit
		EP131A: Endrin ketone	53494-70-5	0.50	µg/kg	<0.50	<0.50	0.0	No Limit
		EP131A: Heptachlor	76-44-8	0.50	µg/kg	<0.50	<0.50	0.0	No Limit
		EP131A: Heptachlor epoxide	1024-57-3	0.50	µg/kg	<0.50	<0.50	0.0	No Limit
		EP131A: Hexachlorobenzene (HCB)	118-74-1	0.50	µg/kg	<0.50	<0.50	0.0	No Limit
		EP131A: Methoxychlor	72-43-5	0.50	µg/kg	<0.50	<0.50	0.0	No Limit
EP202A: Phenoxyacetic Acid Herbicides by LCMS (QC Lot: 1348550)									
EM1005112-013	Anonymous	EP202: 4-Chlorophenoxy acetic acid	122-88-3	0.02	mg/kg	<0.02	<0.02	0.0	No Limit
		EP202: 2.4-DB	94-82-6	0.02	mg/kg	<0.02	<0.02	0.0	No Limit
		EP202: Dicamba	1918-00-9	0.02	mg/kg	<0.02	<0.02	0.0	No Limit
		EP202: Mecoprop	93-65-2	0.02	mg/kg	<0.02	<0.02	0.0	No Limit
		EP202: MCPA	94-74-6	0.02	mg/kg	<0.02	<0.02	0.0	No Limit
		EP202: 2.4-DP	120-36-5	0.02	mg/kg	<0.02	<0.02	0.0	No Limit
		EP202: 2.4-D	94-75-7	0.02	mg/kg	<0.02	<0.02	0.0	No Limit
		EP202: Triclopyr	55335-06-3	0.02	mg/kg	<0.02	<0.02	0.0	No Limit
		EP202: 2.4.5-TP (Silvex)	93-72-1	0.02	mg/kg	<0.02	<0.02	0.0	No Limit
		EP202: 2.4.5-T	93-76-5	0.02	mg/kg	<0.02	<0.02	0.0	No Limit
		EP202: MCPB	94-81-5	0.02	mg/kg	<0.02	<0.02	0.0	No Limit
		EP202: Picloram	1918-02-1	0.02	mg/kg	<0.02	<0.02	0.0	No Limit
		EP202: Clopyralid	1702-17-6	0.02	mg/kg	<0.02	<0.02	0.0	No Limit
		EP202: Fluroxypyr	69377-81-7	0.02	mg/kg	<0.02	<0.02	0.0	No Limit

Page	:	7 of 11
Work Order	:	EB1008208
Client	:	E3 CONSULT PTY LTD
Project	:	B09216 11 Kia Ora

Method Blank (MB) and Laboratory Control Spike (LCS) Report

The quality control term Method / Laboratory Blank refers to an analyte free matrix to which all reagents are added in the same volumes or proportions as used in standard sample preparation. The purpose of this QC parameter is to monitor potential laboratory contamination. The quality control term Laboratory Control Sample (LCS) refers to a certified reference material, or a known interference free matrix spiked with target analytes. The purpose of this QC parameter is to monitor method precision and accuracy independent of sample matrix. Dynamic Recovery Limits are based on statistical evaluation of processed LCS.

Sub-Matrix: **SOIL**

				Method Blank (MB) Report	Laboratory Control Spike (LCS) Report			
					Spike	Spike Recovery (%)	Recovery Limits (%)	
Method: Compound	CAS Number	LOR	Unit	Result	Concentration	LCS	Low	High
EA011: Net Acid Generation (QCLot: 1352258)								
EA011: NAG (pH 7.0)	----	0.1	kg H2SO4/t	----	18 kg H2SO4/t	104	84	114
EA013: Acid Neutralising Capacity (QCLot: 1352257)								
EA013: ANC as H2SO4	----	0.5	kg H2SO4/t	----	9.9 kg H2SO4/t	83.0	75	127
ED042T: Total Sulfur by LECO (QCLot: 1347697)								
ED042T: Sulfur - Total as S (LECO)	----	0.01	%	<0.01	100 %	100	70	130
EG005T: Total Metals by ICP-AES (QCLot: 1347994)								
EG005T: Arsenic	7440-38-2	5	mg/kg	<5	13.11 mg/kg	119	70	130
EP068C: Triazines (QCLot: 1347779)								
EP068: Atrazine	1912-24-9	0.05	mg/kg	<0.05	0.5 mg/kg	103	53.4	127
EP068: Simazine	122-34-9	0.05	mg/kg	<0.05	0.5 mg/kg	90.1	48.9	134
EP075(SIM)B: Polynuclear Aromatic Hydrocarbons (QCLot: 1350683)								
EP075(SIM): Naphthalene	91-20-3	0.5	mg/kg	<0.5	5.0 mg/kg	74.7	66	114
EP075(SIM): Acenaphthylene	208-96-8	0.5	mg/kg	<0.5	5.0 mg/kg	84.3	58	113
EP075(SIM): Acenaphthene	83-32-9	0.5	mg/kg	<0.5	5.0 mg/kg	95.3	65	114
EP075(SIM): Fluorene	86-73-7	0.5	mg/kg	<0.5	5.0 mg/kg	96.9	63	111
EP075(SIM): Phenanthrene	85-01-8	0.5	mg/kg	<0.5	5.0 mg/kg	89.6	60	112
EP075(SIM): Anthracene	120-12-7	0.5	mg/kg	<0.5	5.0 mg/kg	101	65	110
EP075(SIM): Fluoranthene	206-44-0	0.5	mg/kg	<0.5	5.0 mg/kg	108	64	111
EP075(SIM): Pyrene	129-00-0	0.5	mg/kg	<0.5	5.0 mg/kg	109	64	136
EP075(SIM): Benz(a)anthracene	56-55-3	0.5	mg/kg	<0.5	5.0 mg/kg	109	60	115
EP075(SIM): Chrysene	218-01-9	0.5	mg/kg	<0.5	5.0 mg/kg	104	57	114
EP075(SIM): Benzo(b)fluoranthene	205-99-2	0.5	mg/kg	<0.5	5.0 mg/kg	110	44	124
EP075(SIM): Benzo(k)fluoranthene	207-08-9	0.5	mg/kg	<0.5	5.0 mg/kg	88.9	48	124
EP075(SIM): Benzo(a)pyrene	50-32-8	0.5	mg/kg	<0.5	5.0 mg/kg	105	50	116
EP075(SIM): Indeno(1.2.3.cd)pyrene	193-39-5	0.5	mg/kg	<0.5	5.0 mg/kg	102	47	130
EP075(SIM): Dibenz(a.h)anthracene	53-70-3	0.5	mg/kg	<0.5	5.0 mg/kg	101	54	129
EP075(SIM): Benzo(g.h.i)perylene	191-24-2	0.5	mg/kg	<0.5	5.0 mg/kg	100	48	128
EP080/071: Total Petroleum Hydrocarbons (QCLot: 1347033)								
EP080: C6 - C9 Fraction	----	10	mg/kg	<10	16 mg/kg	108	71	123
EP080/071: Total Petroleum Hydrocarbons (QCLot: 1350682)								
EP071: C10 - C14 Fraction	----	50	mg/kg	<50	259 mg/kg	97.1	65	112
EP071: C15 - C28 Fraction	----	100	mg/kg	<100	524 mg/kg	101	76.2	122
EP071: C29 - C36 Fraction	----	100	mg/kg	<100	----	----	----	----

Page	: 8 of 11
Work Order	: EB1008208
Client	: E3 CONSULT PTY LTD
Project	: B09216 11 Kia Ora

Sub-Matrix: **SOIL**

Method: Compound	CAS Number	LOR	Unit	Method Blank (MB) Report Result	Laboratory Control Spike (LCS) Report: Spike Concentration	Spike Recovery (%) LCS	Recovery Limits (%) Low	High
EP130A: Organophosphorus Pesticides (Ultra-trace) (QCLot: 1347339)								
EP130: Bromophos-ethyl	4824-78-6	10	µg/kg	<10	50 µg/kg	88.8	36.9	142
EP130: Carbophenothion	786-19-6	10	µg/kg	<10	50 µg/kg	56.4	0.5	157
EP130: Chlorfenvinphos (E)	470-90-6	10	µg/kg	<10.0	5 µg/kg	80.8	50.3	137
EP130: Chlorfenvinphos (Z)	470-90-8	10	µg/kg	<10	50 µg/kg	82.5	55.9	152
EP130: Chlorpyrifos	2921-88-2	10	µg/kg	<10	50 µg/kg	72.6	49	140
EP130: Chlorpyrifos-methyl	5598-13-0	10	µg/kg	<10	50 µg/kg	72.7	28.1	142
EP130: Demeton-S-methyl	919-86-8	10	µg/kg	<10	50 µg/kg	72.9	36.6	172
EP130: Diazinon	333-41-5	10	µg/kg	<10	50 µg/kg	78.8	37.2	148
EP130: Dichlorvos	62-73-7	10	µg/kg	<10	50 µg/kg	53.4	32.7	153
EP130: Dimethoate	60-51-5	10	µg/kg	<10	50 µg/kg	61.2	33.2	150
EP130: Ethion	563-12-2	10	µg/kg	<10	50 µg/kg	78.0	44	146
EP130: Fenamiphos	22224-92-6	10	µg/kg	<10	50 µg/kg	81.4	3.08	162
EP130: Fenthion	55-38-9	10	µg/kg	<10	50 µg/kg	84.4	10.6	157
EP130: Malathion	121-75-5	10	µg/kg	<10	50 µg/kg	78.5	38.1	143
EP130: Azinphos Methyl	86-50-0	10	µg/kg	<10	50 µg/kg	43.7	8.13	159
EP130: Monocrotophos	6923-22-4	10	µg/kg	<10	50 µg/kg	78.0	19.7	176
EP130: Parathion	56-38-2	10	µg/kg	<10	50 µg/kg	81.4	39.2	145
EP130: Parathion-methyl	298-00-0	10	µg/kg	<10	50 µg/kg	70.4	23.5	152
EP130: Pirimphos-ethyl	23505-41-1	10	µg/kg	<10	50 µg/kg	78.8	47.1	141
EP130: Prothiofos	34643-46-4	10	µg/kg	<10	50 µg/kg	83.7	36.1	148
EP131A: Organochlorine Pesticides (QCLot: 1347340)								
EP131A: Aldrin	309-00-2	0.5	µg/kg	<0.50	5 µg/kg	66.9	31.7	140
EP131A: alpha-BHC	319-84-6	0.5	µg/kg	<0.50	5 µg/kg	70.2	24.5	150
EP131A: beta-BHC	319-85-7	0.5	µg/kg	<0.50	5 µg/kg	65.3	36.9	139
EP131A: delta-BHC	319-86-8	0.5	µg/kg	<0.50	5 µg/kg	72.5	38.2	137
EP131A: 4.4`-DDD	72-54-8	0.5	µg/kg	<0.50	5 µg/kg	74.5	42.5	141
EP131A: 4.4`-DDE	72-55-9	0.5	µg/kg	<0.50	5 µg/kg	81.5	34.8	140
EP131A: 4.4`-DDT	50-29-3	0.5	µg/kg	<0.50	5 µg/kg	65.8	38	143
EP131A: DDT (total)	----	0.5	µg/kg	<0.50	----	----	----	----
EP131A: Dieldrin	60-57-1	0.5	µg/kg	<0.50	5 µg/kg	63.0	43.2	134
EP131A: alpha-Endosulfan	959-98-8	0.5	µg/kg	<0.50	5 µg/kg	70.2	23.7	139
EP131A: beta-Endosulfan	33213-65-9	0.5	µg/kg	<0.50	5 µg/kg	72.5	35.8	138
EP131A: Endosulfan sulfate	1031-07-8	0.5	µg/kg	<0.50	5 µg/kg	84.6	7.45	158
EP131A: Endosulfan (sum)	115-29-7	0.5	µg/kg	<0.50	----	----	----	----
EP131A: Endrin	72-20-8	0.5	µg/kg	<0.50	5 µg/kg	71.4	21.6	162
EP131A: Endrin aldehyde	7421-93-4	0.5	µg/kg	<0.50	5 µg/kg	74.6	19.3	131
EP131A: Endrin ketone	53494-70-5	0.5	µg/kg	<0.50	5 µg/kg	81.7	17.9	141
EP131A: Heptachlor	76-44-8	0.5	µg/kg	<0.50	5 µg/kg	73.7	31	153
EP131A: Heptachlor epoxide	1024-57-3	0.5	µg/kg	<0.50	5 µg/kg	66.4	34.3	138

Page	: 9 of 11
Work Order	: EB1008208
Client	: E3 CONSULT PTY LTD
Project	: B09216 11 Kia Ora

Sub-Matrix: **SOIL**

Method: Compound	CAS Number	LOR	Unit	Method Blank (MB) Report Result	Laboratory Control Spike (LCS) Report: Spike Concentration	Spike Recovery (%) LCS	Recovery Limits (%) Low	Recovery Limits (%) High
EP131A: Organochlorine Pesticides (QCLot: 1347340) - continued								
EP131A: Hexachlorobenzene (HCB)	118-74-1	0.5	µg/kg	<0.50	5 µg/kg	65.7	18.6	146
EP131A: gamma-BHC	58-89-9	0.5	µg/kg	<0.50	5 µg/kg	77.8	30.7	145
EP131A: Methoxychlor	72-43-5	0.5	µg/kg	<0.50	5 µg/kg	95.2	15	157
EP131A: cis-Chlordane	5103-71-9	0.5	µg/kg	<0.50	5 µg/kg	80.9	22.3	145
EP131A: trans-Chlordane	5103-74-2	0.5	µg/kg	<0.50	5 µg/kg	68.2	42.4	139
EP131A: Total Chlordane (sum)	----	0.5	µg/kg	<0.50	----	----	----	----
EP202A: Phenoxyacetic Acid Herbicides by LCMS (QCLot: 1348550)								
EP202: 4-Chlorophenoxy acetic acid	122-88-3	0.02	mg/kg	<0.02	0.1 mg/kg	117	54.4	136
EP202: 2.4-DB	94-82-6	0.02	mg/kg	<0.02	0.1 mg/kg	92.1	45.5	144
EP202: Dicamba	1918-00-9	0.02	mg/kg	<0.02	0.1 mg/kg	104	51.7	146
EP202: Mecoprop	93-65-2	0.02	mg/kg	<0.02	0.1 mg/kg	106	60	140
EP202: MCPA	94-74-6	0.02	mg/kg	<0.02	0.1 mg/kg	107	56.8	143
EP202: 2.4-DP	120-36-5	0.02	mg/kg	<0.02	0.1 mg/kg	103	50	141
EP202: 2.4-D	94-75-7	0.02	mg/kg	<0.02	0.1 mg/kg	117	68.5	139
EP202: Triclopyr	55335-06-3	0.02	mg/kg	<0.02	0.1 mg/kg	119	50.8	145
EP202: 2.4.5-TP (Silvex)	93-72-1	0.02	mg/kg	<0.02	0.1 mg/kg	92.3	40.8	135
EP202: 2.4.5-T	93-76-5	0.02	mg/kg	<0.02	0.1 mg/kg	115	57.4	142
EP202: MCPB	94-81-5	0.02	mg/kg	<0.02	0.1 mg/kg	87.2	38.9	147
EP202: Picloram	1918-02-1	0.02	mg/kg	<0.02	0.1 mg/kg	68.4	48.7	138
EP202: Clopyralid	1702-17-6	0.02	mg/kg	<0.02	0.1 mg/kg	69.6	59.4	149
EP202: Fluroxypyr	69377-81-7	0.02	mg/kg	<0.02	0.1 mg/kg	98.0	53.2	145

Matrix Spike (MS) Report

The quality control term Matrix Spike (MS) refers to an intralaboratory split sample spiked with a representative set of target analytes. The purpose of this QC parameter is to monitor potential matrix effects on analyte recoveries. Static Recovery Limits as per laboratory Data Quality Objectives (DQOs). Ideal recovery ranges stated may be waived in the event of sample matrix interference.

Sub-Matrix: **SOIL**

				Matrix Spike (MS) Report			
				Spike	Spike Recovery (%)	Recovery Limits (%)	
Laboratory sample ID	Client sample ID	Method: Compound	CAS Number	Concentration	MS	Low	High
EG005T: Total Metals by ICP-AES (QCLot: 1347994)							
ES1008927-001	Anonymous	EG005T: Arsenic	7440-38-2	50 mg/kg	94.8	70	130
EP075(SIM)B: Polynuclear Aromatic Hydrocarbons (QCLot: 1350683)							
EB1008482-001	Anonymous	EP075(SIM): Acenaphthene	83-32-9	2.5 mg/kg	80.7	70	130
		EP075(SIM): Pyrene	129-00-0	2.5 mg/kg	100	70	130
EP080/071: Total Petroleum Hydrocarbons (QCLot: 1347033)							
EB1008388-001	Anonymous	EP080: C6 - C9 Fraction	----	28 mg/kg	84.3	70	130
EP080/071: Total Petroleum Hydrocarbons (QCLot: 1350682)							
EB1008208-016	C6	EP071: C10 - C14 Fraction	----	259 mg/kg	104	70	130
		EP071: C15 - C28 Fraction	----	524 mg/kg	# Not Determined	70	130
EP130A: Organophosphorus Pesticides (Ultra-trace) (QCLot: 1347339)							
EB1008208-017	C7	EP130: Bromophos-ethyl	4824-78-6	50 µg/kg	57.8	36.9	142
		EP130: Carbophenothion	786-19-6	50 µg/kg	65.0	0.5	157
		EP130: Chlorfenvinphos (E)	470-90-6	5 µg/kg	# 50.1	50.3	137
		EP130: Chlorfenvinphos (Z)	470-90-8	50 µg/kg	# 53.0	55.9	152
		EP130: Chlorpyrifos	2921-88-2	50 µg/kg	60.8	49	140
		EP130: Chlorpyrifos-methyl	5598-13-0	50 µg/kg	40.5	28.1	142
		EP130: Demeton-S-methyl	919-86-8	50 µg/kg	48.4	36.6	172
		EP130: Diazinon	333-41-5	50 µg/kg	50.8	37.2	148
		EP130: Dichlorvos	62-73-7	50 µg/kg	60.1	32.7	153
		EP130: Dimethoate	60-51-5	50 µg/kg	64.7	33.2	150
		EP130: Ethion	563-12-2	50 µg/kg	57.3	44	146
		EP130: Fenamiphos	22224-92-6	50 µg/kg	70.1	3.08	162
		EP130: Fenthion	55-38-9	50 µg/kg	51.2	10.6	157
		EP130: Malathion	121-75-5	50 µg/kg	78.3	38.1	143
		EP130: Azinphos Methyl	86-50-0	50 µg/kg	74.0	8.13	159
		EP130: Monocrotophos	6923-22-4	50 µg/kg	64.6	19.7	176
		EP130: Parathion	56-38-2	50 µg/kg	61.7	39.2	145
		EP130: Parathion-methyl	298-00-0	50 µg/kg	55.0	23.5	152
		EP130: Pirimphos-ethyl	23505-41-1	50 µg/kg	53.9	47.1	141
		EP130: Prothiofos	34643-46-4	50 µg/kg	53.3	36.1	148
EP131A: Organochlorine Pesticides (QCLot: 1347340)							
EB1008208-017	C7	EP131A: Aldrin	309-00-2	5 µg/kg	46.3	31.7	140
		EP131A: alpha-BHC	319-84-6	5 µg/kg	34.3	24.5	150
		EP131A: beta-BHC	319-85-7	5 µg/kg	43.7	36.9	139

Page	: 11 of 11
Work Order	: EB1008208
Client	: E3 CONSULT PTY LTD
Project	: B09216 11 Kia Ora

Sub-Matrix: **SOIL**

Laboratory sample ID	Client sample ID	Method: Compound	CAS Number	Matrix Spike (MS) Report: Spike Concentration	Spike Recovery (%): MS	Recovery Limits (%): Low	Recovery Limits (%): High
EP131A: Organochlorine Pesticides (QCLot: 1347340) - continued							
EB1008208-017	C7	EP131A: delta-BHC	319-86-8	5 µg/kg	44.4	38.2	137
		EP131A: 4.4`-DDD	72-54-8	5 µg/kg	45.1	42.5	141
		EP131A: 4.4`-DDE	72-55-9	5 µg/kg	46.4	34.8	140
		EP131A: 4.4`-DDT	50-29-3	5 µg/kg	# 29.6	38	143
		EP131A: Dieldrin	60-57-1	5 µg/kg	57.0	43.2	134
		EP131A: alpha-Endosulfan	959-98-8	5 µg/kg	47.3	23.7	139
		EP131A: beta-Endosulfan	33213-65-9	5 µg/kg	42.4	35.8	138
		EP131A: Endosulfan sulfate	1031-07-8	5 µg/kg	46.3	7.45	158
		EP131A: Endrin	72-20-8	5 µg/kg	44.1	21.6	162
		EP131A: Endrin aldehyde	7421-93-4	5 µg/kg	34.7	19.3	131
		EP131A: Endrin ketone	53494-70-5	5 µg/kg	52.4	17.9	141
		EP131A: Heptachlor	76-44-8	5 µg/kg	42.8	31	153
		EP131A: Heptachlor epoxide	1024-57-3	5 µg/kg	38.8	34.3	138
		EP131A: Hexachlorobenzene (HCB)	118-74-1	5 µg/kg	28.4	18.6	146
		EP131A: gamma-BHC	58-89-9	5 µg/kg	36.6	30.7	145
		EP131A: Methoxychlor	72-43-5	5 µg/kg	51.7	15	157
		EP131A: cis-Chlordane	5103-71-9	5 µg/kg	33.6	22.3	145
		EP131A: trans-Chlordane	5103-74-2	5 µg/kg	# 40.4	42.4	139
EP202A: Phenoxyacetic Acid Herbicides by LCMS (QCLot: 1348550)							
EM1005112-013	Anonymous	EP202: Mecoprop	93-65-2	0.1 mg/kg	91.1	60	130
		EP202: MCPA	94-74-6	0.1 mg/kg	89.0	60	130
		EP202: 2.4-D	94-75-7	0.1 mg/kg	96.0	60	130
		EP202: Triclopyr	55335-06-3	0.1 mg/kg	83.3	60	130
		EP202: 2.4.5-T	93-76-5	0.1 mg/kg	89.0	60	130
		EP202: Picloram	1918-02-1	0.1 mg/kg	72.6	60	130
		EP202: Clopyralid	1702-17-6	0.1 mg/kg	61.3	60	130

ALS Laboratory Group
ANALYTICAL CHEMISTRY & TESTING SERVICES

Environmental Division

CERTIFICATE OF ANALYSIS

Work Order	: **EB1008208**	Page	: 1 of 11
Client	: **E3 CONSULT PTY LTD**	Laboratory	: Environmental Division Brisbane
Contact	: RESULTS ADDRESS	Contact	: Greg Vogel
Address	: 30 QUALTROUGH STREET WOOLLOONGABBA QLD, AUSTRALIA 4102	Address	: 32 Shand Street Stafford QLD Australia 4053
E-mail	: vietkorn@hotmail.com	E-mail	: Services.Brisbane@alsenviro.com
Telephone	: +61 07 33038775	Telephone	: +61-7-3243 7222
Facsimile	: +61 07 33038776	Facsimile	: +61-7-3243 7218
Project	: B09216 11 Kia Ora	QC Level	: NEPM 1999 Schedule B(3) and ALS QCS3 requirement
Order number	: ----		
C-O-C number	: ----	Date Samples Received	: 10-MAY-2010
Sampler	: R.Hector	Issue Date	: 25-MAY-2010
Site	: Kia Ora		
		No. of samples received	: 20
Quote number	: EN/041/10	No. of samples analysed	: 18

This report supersedes any previous report(s) with this reference. Results apply to the sample(s) as submitted. All pages of this report have been checked and approved for release.

This Certificate of Analysis contains the following information:

- General Comments
- Analytical Results
- Surrogate Control Limits

NATA Accredited Laboratory 825

This document is issued in accordance with NATA accreditation requirements.

Accredited for compliance with ISO/IEC 17025.

Signatories

This document has been electronically signed by the authorized signatories indicated below. Electronic signing has been carried out in compliance with procedures specified in 21 CFR Part 11.

Signatories	*Position*	*Accreditation Category*
Alex Rossi	Organic Chemist	Organics
Ankit Joshi	Inorganic Chemist	Inorganics
Celine Conceicao	Spectroscopist	Inorganics
Dianne Blane	Laboratory Supervisor	Newcastle
Kim McCabe	Senior Inorganic Chemist	Inorganics
Kim McCabe	Senior Inorganic Chemist	Stafford Minerals - AY
Lana Nguyen	LCMS Chemist	Organics
Myles.Clark	Acid Sulfate Soils Supervisor	Bne Acid Sulphate Soils
Sarah Ashworth	Organic Chemist	Organics

Environmental Division Brisbane
Part of the ALS Laboratory Group
32 Shand Street Stafford QLD Australia 4053
Tel. +61-7-3243 7222 Fax. +61-7-3243 7218 www.alsglobal.com
A Campbell Brothers Limited Company

General Comments

The analytical procedures used by the Environmental Division have been developed from established internationally recognized procedures such as those published by the USEPA, APHA, AS and NEPM. In house developed procedures are employed in the absence of documented standards or by client request.

Where moisture determination has been performed, results are reported on a dry weight basis.

Where a reported less than (<) result is higher than the LOR, this may be due to primary sample extract/digestate dilution and/or insuffient sample for analysis.

Where the LOR of a reported result differs from standard LOR, this may be due to high moisture content, insufficient sample (reduced weight employed) or matrix interference.

When date(s) and/or time(s) are shown bracketed, these have been assumed by the laboratory for processing purposes. If the sampling time is displayed as 0:00 the information was not provided by client.

Key : CAS Number = CAS registry number from database maintained by Chemical Abstracts Services. The Chemical Abstracts Service is a division of the American Chemical Society.
LOR = Limit of reporting
^ = This result is computed from individual analyte detections at or above the level of reporting

- **PAHs: Sample C6 required dilution prior to analysis due to matrix interferences. Surrogates ND and LOR values have been adjusted accordingly.**

Page	:	4 of 11
Work Order	:	EB1008208
Client	:	E3 CONSULT PTY LTD
Project	:	B09216 11 Kia Ora

Analytical Results

Sub-Matrix: SOIL			Client sample ID	WAR44-15DL	WAR38-15B	WAR44-15DU	WAR38-15Overburden B	WAR38-15TR
			Client sampling date / time	06-MAY-2010 15:00	06-MAY-2010 15:00	06-MAY-2010 15:00	06-MAY-2010 15:00	06-MAY-2010 15:00
Compound	CAS Number	LOR	Unit	EB1008208-001	EB1008208-002	EB1008208-003	EB1008208-004	EB1008208-005
EA150: Particle Sizing								
+75µm	----	1	%	----	----	----	----	40
+150µm	----	1	%	----	----	----	----	36
+300µm	----	1	%	----	----	----	----	34
+425µm	----	1	%	----	----	----	----	34
+600µm	----	1	%	----	----	----	----	33
+1180µm	----	1	%	----	----	----	----	32
+2.36mm	----	1	%	----	----	----	----	27
+4.75mm	----	1	%	----	----	----	----	21
+9.5mm	----	1	%	----	----	----	----	12
+19.0mm	----	1	%	----	----	----	----	<1
+37.5mm	----	1	%	----	----	----	----	<1
+75.0mm	----	1	%	----	----	----	----	<1
EA009: Nett Acid Production Potential								
^ Net Acid Production Potential	----	0.5	kg H2SO4/t	2.6	-4.2	3.0	-23.6	<0.5
EA011: Net Acid Generation								
pH (OX)	----	0.1	pH Unit	5.0	7.6	3.7	8.6	5.6
NAG (pH 4.5)	----	0.1	kg H2SO4/t	<0.1	<0.1	2.3	<0.1	<0.1
NAG (pH 7.0)	----	0.1	kg H2SO4/t	10.4	<0.1	16.4	<0.1	2.3
EA013: Acid Neutralising Capacity								
ANC as H2SO4	----	0.5	kg H2SO4 equiv./t	4.6	7.4	4.8	24.5	1.2
^ ANC as CaCO3	----	0.1	% CaCO3	0.5	0.8	0.5	2.5	0.1
Fizz Rating	----	0	Fizz Unit	0	0	0	2	0
EA150: Soil Classification based on Particle Size								
Clay (<2 µm)	----	1	%	----	----	----	----	18
Silt (2-60 µm)	----	1	%	----	----	----	----	40
Sand (0.06-2.00 mm)	----	1	%	----	----	----	----	14
Gravel (>2mm)	----	1	%	----	----	----	----	28
Cobbles (>6cm)	----	1	%	----	----	----	----	<1
ED042T: Total Sulfur by LECO								
Sulfur - Total as S (LECO)	----	0.01	%	0.23	0.10	0.26	0.03	0.03

Page : 5 of 11
Work Order : EB1008208
Client : E3 CONSULT PTY LTD
Project : B09216 11 Kia Ora

Analytical Results

Sub-Matrix: SOIL			Client sample ID	DU	DL interburden	WAR 42-12Du interburden	WAR 44-15 Soil	WAR 44-15DL interburden
			Client sampling date / time	06-MAY-2010 15:00	06-MAY-2010 15:00	06-MAY-2010 15:00	06-MAY-2010 15:00	06-MAY-2010 15:00
Compound	CAS Number	LOR	Unit	EB1008208-006	EB1008208-007	EB1008208-008	EB1008208-009	EB1008208-010
EA150: Particle Sizing								
+75µm	----	1	%	----	----	----	71	----
+150µm	----	1	%	----	----	----	50	----
+300µm	----	1	%	----	----	----	26	----
+425µm	----	1	%	----	----	----	16	----
+600µm	----	1	%	----	----	----	9	----
+1180µm	----	1	%	----	----	----	2	----
+2.36mm	----	1	%	----	----	----	<1	----
+4.75mm	----	1	%	----	----	----	<1	----
+9.5mm	----	1	%	----	----	----	<1	----
+19.0mm	----	1	%	----	----	----	<1	----
+37.5mm	----	1	%	----	----	----	<1	----
+75.0mm	----	1	%	----	----	----	<1	----
EA009: Nett Acid Production Potential								
^ Net Acid Production Potential	----	0.5	kg H2SO4/t	7.4	-0.7	-3.0	----	-3.7
EA011: Net Acid Generation								
pH (OX)	----	0.1	pH Unit	6.6	4.6	5.9	----	6.3
NAG (pH 4.5)	----	0.1	kg H2SO4/t	<0.1	<0.1	<0.1	----	<0.1
NAG (pH 7.0)	----	0.1	kg H2SO4/t	1.2	3.7	1.8	----	0.8
EA013: Acid Neutralising Capacity								
ANC as H2SO4	----	0.5	kg H2SO4 equiv./t	5.4	2.3	5.6	----	3.7
^ ANC as CaCO3	----	0.1	% CaCO3	0.6	0.2	0.6	----	0.4
Fizz Rating	----	0	Fizz Unit	0	0	0	----	0
EA150: Soil Classification based on Particle Size								
Clay (<2 µm)	----	1	%	----	----	----	14	----
Silt (2-60 µm)	----	1	%	----	----	----	12	----
Sand (0.06-2.00 mm)	----	1	%	----	----	----	74	----
Gravel (>2mm)	----	1	%	----	----	----	<1	----
Cobbles (>6cm)	----	1	%	----	----	----	<1	----
ED042T: Total Sulfur by LECO								
Sulfur - Total as S (LECO)	----	0.01	%	0.42	0.05	0.08	----	<0.01

Page	:	6 of 11
Work Order	:	EB1008208
Client	:	E3 CONSULT PTY LTD
Project	:	B09216 11 Kia Ora

Analytical Results

Sub-Matrix: SOIL			Client sample ID	WAR 44-15TR	WAR 38-15 Soil	WAR 48-13TR	WAR 42-13 Soil	WAR 44-15DU interburden
			Client sampling date / time	06-MAY-2010 15:00	06-MAY-2010 15:00	06-MAY-2010 15:00	06-MAY-2010 15:00	06-MAY-2010 15:00
Compound	CAS Number	LOR	Unit	EB1008208-011	EB1008208-012	EB1008208-013	EB1008208-014	EB1008208-015
EA150: Particle Sizing								
+75µm	----	1	%	56	70	64	52	----
+150µm	----	1	%	44	57	58	31	----
+300µm	----	1	%	28	47	52	13	----
+425µm	----	1	%	19	45	51	7	----
+600µm	----	1	%	13	44	50	4	----
+1180µm	----	1	%	5	42	49	<1	----
+2.36mm	----	1	%	1	36	44	<1	----
+4.75mm	----	1	%	<1	22	27	<1	----
+9.5mm	----	1	%	<1	6	4	<1	----
+19.0mm	----	1	%	<1	<1	<1	<1	----
+37.5mm	----	1	%	<1	<1	<1	<1	----
+75.0mm	----	1	%	<1	<1	<1	<1	----
EA009: Nett Acid Production Potential								
^ Net Acid Production Potential	----	0.5	kg H2SO4/t	-3.0	----	-2.8	----	-0.7
EA011: Net Acid Generation								
pH (OX)	----	0.1	pH Unit	5.1	----	6.4	----	6.2
NAG (pH 4.5)	----	0.1	kg H2SO4/t	<0.1	----	<0.1	----	<0.1
NAG (pH 7.0)	----	0.1	kg H2SO4/t	2.5	----	0.6	----	0.8
EA013: Acid Neutralising Capacity								
ANC as H2SO4	----	0.5	kg H2SO4 equiv./t	3.0	----	2.8	----	3.2
^ ANC as CaCO3	----	0.1	% CaCO3	0.3	----	0.3	----	0.3
Fizz Rating	----	0	Fizz Unit	0	----	0	----	0
EA150: Soil Classification based on Particle Size								
Clay (<2 µm)	----	1	%	33	11	11	18	----
Silt (2-60 µm)	----	1	%	8	15	23	25	----
Sand (0.06-2.00 mm)	----	1	%	58	38	22	57	----
Gravel (>2mm)	----	1	%	1	36	44	<1	----
Cobbles (>6cm)	----	1	%	<1	<1	<1	<1	----
ED042T: Total Sulfur by LECO								
Sulfur - Total as S (LECO)	----	0.01	%	<0.01	----	<0.01	----	0.08

Analytical Results

Sub-Matrix: SOIL			Client sample ID	C6	C7	C8	----	----
			Client sampling date / time	06-MAY-2010 15:00	06-MAY-2010 15:00	06-MAY-2010 15:00	----	----
Compound	CAS Number	LOR	Unit	EB1008208-016	EB1008208-017	EB1008208-018	----	----
EA055: Moisture Content								
^ Moisture Content (dried @ 103°C)	----	1.0	%	7.1	26.6	3.1	----	----
EG005T: Total Metals by ICP-AES								
Arsenic	7440-38-2	5	mg/kg	----	----	<5	----	----
EP068C: Triazines								
Atrazine	1912-24-9	0.05	mg/kg	----	----	<0.05	----	----
Simazine	122-34-9	0.05	mg/kg	----	----	<0.05	----	----
EP075(SIM)B: Polynuclear Aromatic Hydrocarbons								
Naphthalene	91-20-3	0.5	mg/kg	<1.8	----	----	----	----
Acenaphthylene	208-96-8	0.5	mg/kg	<1.8	----	----	----	----
Acenaphthene	83-32-9	0.5	mg/kg	<1.8	----	----	----	----
Fluorene	86-73-7	0.5	mg/kg	<1.8	----	----	----	----
Phenanthrene	85-01-8	0.5	mg/kg	<3.5	----	----	----	----
Anthracene	120-12-7	0.5	mg/kg	<1.8	----	----	----	----
Fluoranthene	206-44-0	0.5	mg/kg	<1.8	----	----	----	----
Pyrene	129-00-0	0.5	mg/kg	3.3	----	----	----	----
Benz(a)anthracene	56-55-3	0.5	mg/kg	<1.8	----	----	----	----
Chrysene	218-01-9	0.5	mg/kg	<1.8	----	----	----	----
Benzo(b)fluoranthene	205-99-2	0.5	mg/kg	<1.8	----	----	----	----
Benzo(k)fluoranthene	207-08-9	0.5	mg/kg	<1.8	----	----	----	----
Benzo(a)pyrene	50-32-8	0.5	mg/kg	<1.8	----	----	----	----
Indeno(1.2.3.cd)pyrene	193-39-5	0.5	mg/kg	<1.8	----	----	----	----
Dibenz(a.h)anthracene	53-70-3	0.5	mg/kg	<1.8	----	----	----	----
Benzo(g.h.i)perylene	191-24-2	0.5	mg/kg	<1.8	----	----	----	----
EP080/071: Total Petroleum Hydrocarbons								
C6 - C9 Fraction	----	10	mg/kg	<10	----	----	----	----
C10 - C14 Fraction	----	50	mg/kg	240	----	----	----	----
C15 - C28 Fraction	----	100	mg/kg	31900	----	----	----	----
C29 - C36 Fraction	----	100	mg/kg	740	----	----	----	----
^ C10 - C36 Fraction (sum)	----	50	mg/kg	32900	----	----	----	----
EP130A: Organophosphorus Pesticides (Ultra-trace)								
Bromophos-ethyl	4824-78-6	10	µg/kg	----	<10	----	----	----
Carbophenothion	786-19-6	10	µg/kg	----	<10	----	----	----
Chlorfenvinphos (E)	470-90-6	10.0	µg/kg	----	<10.0	----	----	----
Chlorfenvinphos (Z)	470-90-8	10	µg/kg	----	<10	----	----	----
Chlorpyrifos	2921-88-2	10	µg/kg	----	<10	----	----	----
Chlorpyrifos-methyl	5598-13-0	10	µg/kg	----	<10	----	----	----
Demeton-S-methyl	919-86-8	10	µg/kg	----	<10	----	----	----

Page : 8 of 11
Work Order : EB1008208
Client : E3 CONSULT PTY LTD
Project : B09216 11 Kia Ora

Analytical Results

Sub-Matrix: SOIL			Client sample ID	C6	C7	C8	----	----
			Client sampling date / time	06-MAY-2010 15:00	06-MAY-2010 15:00	06-MAY-2010 15:00	----	----
Compound	CAS Number	LOR	Unit	EB1008208-016	EB1008208-017	EB1008208-018	----	----
EP130A: Organophosphorus Pesticides (Ultra-trace) - Continued								
Diazinon	333-41-5	10	µg/kg	----	<10	----	----	----
Dichlorvos	62-73-7	10	µg/kg	----	<10	----	----	----
Dimethoate	60-51-5	10	µg/kg	----	<10	----	----	----
Ethion	563-12-2	10	µg/kg	----	<10	----	----	----
Fenamiphos	22224-92-6	10	µg/kg	----	<10	----	----	----
Fenthion	55-38-9	10	µg/kg	----	<10	----	----	----
Malathion	121-75-5	10	µg/kg	----	<10	----	----	----
Azinphos Methyl	86-50-0	10	µg/kg	----	<10	----	----	----
Monocrotophos	6923-22-4	10	µg/kg	----	<10	----	----	----
Parathion	56-38-2	10	µg/kg	----	<10	----	----	----
Parathion-methyl	298-00-0	10	µg/kg	----	<10	----	----	----
Pirimphos-ethyl	23505-41-1	10	µg/kg	----	<10	----	----	----
Prothiofos	34643-46-4	10	µg/kg	----	<10	----	----	----
EP131A: Organochlorine Pesticides								
Aldrin	309-00-2	0.50	µg/kg	----	<0.50	----	----	----
alpha-BHC	319-84-6	0.50	µg/kg	----	<0.50	----	----	----
beta-BHC	319-85-7	0.50	µg/kg	----	<0.50	----	----	----
delta-BHC	319-86-8	0.50	µg/kg	----	<0.50	----	----	----
4.4`-DDD	72-54-8	0.50	µg/kg	----	<0.50	----	----	----
4.4`-DDE	72-55-9	0.50	µg/kg	----	<0.50	----	----	----
4.4`-DDT	50-29-3	0.50	µg/kg	----	<0.50	----	----	----
^ DDT (total)	----	0.50	µg/kg	----	<0.50	----	----	----
Dieldrin	60-57-1	0.50	µg/kg	----	<0.50	----	----	----
alpha-Endosulfan	959-98-8	0.50	µg/kg	----	<0.50	----	----	----
beta-Endosulfan	33213-65-9	0.50	µg/kg	----	<0.50	----	----	----
Endosulfan sulfate	1031-07-8	0.50	µg/kg	----	<0.50	----	----	----
^ Endosulfan (sum)	115-29-7	0.50	µg/kg	----	<0.50	----	----	----
Endrin	72-20-8	0.50	µg/kg	----	<0.50	----	----	----
Endrin aldehyde	7421-93-4	0.50	µg/kg	----	<0.50	----	----	----
Endrin ketone	53494-70-5	0.50	µg/kg	----	<0.50	----	----	----
Heptachlor	76-44-8	0.50	µg/kg	----	<0.50	----	----	----
Heptachlor epoxide	1024-57-3	0.50	µg/kg	----	<0.50	----	----	----
Hexachlorobenzene (HCB)	118-74-1	0.50	µg/kg	----	<0.50	----	----	----
gamma-BHC	58-89-9	0.25	µg/kg	----	<0.25	----	----	----
Methoxychlor	72-43-5	0.50	µg/kg	----	<0.50	----	----	----
cis-Chlordane	5103-71-9	0.25	µg/kg	----	<0.25	----	----	----
trans-Chlordane	5103-74-2	0.25	µg/kg	----	<0.25	----	----	----
^ Total Chlordane (sum)	----	0.25	µg/kg	----	<0.25	----	----	----

Analytical Results

Sub-Matrix: SOIL			Client sample ID	C6	C7	C8	----	----
			Client sampling date / time	06-MAY-2010 15:00	06-MAY-2010 15:00	06-MAY-2010 15:00	----	----
Compound	CAS Number	LOR	Unit	EB1008208-016	EB1008208-017	EB1008208-018	----	----
EP131A: Organochlorine Pesticides - Continued								
Oxychlordane	27304-13-8	0.50	µg/kg	----	<0.50	----	----	----
EP202A: Phenoxyacetic Acid Herbicides by LCMS								
4-Chlorophenoxy acetic acid	122-88-3	0.02	mg/kg	----	----	<0.02	----	----
2.4-DB	94-82-6	0.02	mg/kg	----	----	<0.02	----	----
Dicamba	1918-00-9	0.02	mg/kg	----	----	<0.02	----	----
Mecoprop	93-65-2	0.02	mg/kg	----	----	<0.02	----	----
MCPA	94-74-6	0.02	mg/kg	----	----	<0.02	----	----
2.4-DP	120-36-5	0.02	mg/kg	----	----	<0.02	----	----
2.4-D	94-75-7	0.02	mg/kg	----	----	<0.02	----	----
Triclopyr	55335-06-3	0.02	mg/kg	----	----	<0.02	----	----
2.4.5-TP (Silvex)	93-72-1	0.02	mg/kg	----	----	<0.02	----	----
2.4.5-T	93-76-5	0.02	mg/kg	----	----	<0.02	----	----
MCPB	94-81-5	0.02	mg/kg	----	----	<0.02	----	----
Picloram	1918-02-1	0.02	mg/kg	----	----	<0.02	----	----
Clopyralid	1702-17-6	0.02	mg/kg	----	----	<0.02	----	----
Fluroxypyr	69377-81-7	0.02	mg/kg	----	----	<0.02	----	----
EP068S: Organochlorine Pesticide Surrogate								
Dibromo-DDE	21655-73-2	0.1	%	----	----	**93.0**	----	----
EP068T: Organophosphorus Pesticide Surrogate								
DEF	78-48-8	0.1	%	----	----	**62.7**	----	----
EP075(SIM)S: Phenolic Compound Surrogates								
Phenol-d6	13127-88-3	0.1	%	**Not Determined**	----	----	----	----
2-Chlorophenol-D4	93951-73-6	0.1	%	**Not Determined**	----	----	----	----
2.4.6-Tribromophenol	118-79-6	0.1	%	**Not Determined**	----	----	----	----
EP075(SIM)T: PAH Surrogates								
2-Fluorobiphenyl	321-60-8	0.1	%	**Not Determined**	----	----	----	----
Anthracene-d10	1719-06-8	0.1	%	**Not Determined**	----	----	----	----
4-Terphenyl-d14	1718-51-0	0.1	%	**Not Determined**	----	----	----	----
EP080S: TPH(V)/BTEX Surrogates								
1.2-Dichloroethane-D4	17060-07-0	0.1	%	**110**	----	----	----	----
Toluene-D8	2037-26-5	0.1	%	**88.4**	----	----	----	----
4-Bromofluorobenzene	460-00-4	0.1	%	**81.8**	----	----	----	----
EP130S: Organophosphorus Pesticide Surrogate								
DEF	78-48-8	0.1	%	----	**55.8**	----	----	----
EP131S: OC Pesticide Surrogate								
Dibromo-DDE	21655-73-2	0.1	%	----	**57.7**	----	----	----
EP202S: Phenoxyacetic Acid Herbicide Surrogate								

Page	:	10 of 11
Work Order	:	EB1008208
Client	:	E3 CONSULT PTY LTD
Project	:	B09216 11 Kia Ora

Analytical Results

Sub-Matrix: SOIL			Client sample ID	C6	C7	C8	----	----
			Client sampling date / time	06-MAY-2010 15:00	06-MAY-2010 15:00	06-MAY-2010 15:00	----	----
Compound	CAS Number	LOR	Unit	EB1008208-016	EB1008208-017	EB1008208-018	----	----
EP202S: Phenoxyacetic Acid Herbicide Surrogate - Continued								
2.4-Dichlorophenyl Acetic Acid	19719-28-9	0.1	%	----	----	83.8	----	----

Surrogate Control Limits

Sub-Matrix: SOIL		Recovery Limits (%)	
Compound	CAS Number	Low	High
EP068S: Organochlorine Pesticide Surrogate			
Dibromo-DDE	21655-73-2	10	136
EP068T: Organophosphorus Pesticide Surrogate			
DEF	78-48-8	10	136
EP075(SIM)S: Phenolic Compound Surrogates			
Phenol-d6	13127-88-3	24	113
2-Chlorophenol-D4	93951-73-6	23	134
2.4.6-Tribromophenol	118-79-6	19	115
EP075(SIM)T: PAH Surrogates			
2-Fluorobiphenyl	321-60-8	30	115
Anthracene-d10	1719-06-8	27	133
4-Terphenyl-d14	1718-51-0	18	137
EP080S: TPH(V)/BTEX Surrogates			
1.2-Dichloroethane-D4	17060-07-0	80	121
Toluene-D8	2037-26-5	81	117
4-Bromofluorobenzene	460-00-4	74	121
EP130S: Organophosphorus Pesticide Surrogate			
DEF	78-48-8	51.3	136.9
EP131S: OC Pesticide Surrogate			
Dibromo-DDE	21655-73-2	10	136
EP202S: Phenoxyacetic Acid Herbicide Surrogate			
2.4-Dichlorophenyl Acetic Acid	19719-28-9	70	130

ALS Laboratory Group
ANALYTICAL CHEMISTRY & TESTING SERVICES

Environmental Division

SAMPLE RECEIPT NOTIFICATION (SRN)

Comprehensive Report

Work Order : **EB0918624**

Client	: **E3 CONSULT PTY LTD**	Laboratory	: Environmental Division Brisbane
Contact	: MR ST.JOHN HERBERT	Contact	: Tim Kilmister
Address	: 30 QUALTROUGH STREET WOOLLOONGABBA QLD, AUSTRALIA 4102	Address	: 32 Shand Street Stafford QLD Australia 4053
E-mail	: sherbert@e3consult.com.au	E-mail	: Services.Brisbane@alsenviro.com
Telephone	: +61 07 3129 3237	Telephone	: +61-7-3243 7222
Facsimile	: +61 07 33038776	Facsimile	: +61-7-3243 7218
Project	: B09216	Page	: 1 of 4
Order number	: ----		
C-O-C number	: ----	Quote number	: EB2009E3CON0283 (EN/041/09)
Site	: ASPDA/Waratah-Rail Alignments		
Sampler	: St J H, ML	QC Level	: NEPM 1999 Schedule B(3) and ALS QCS3 requirement

Dates

Date Samples Received	: 25-NOV-2009	Issue Date	: 30-NOV-2009 13:10
Client Requested Due Date	: 02-DEC-2009	Scheduled Reporting Date	: **04-DEC-2009**

Delivery Details

Mode of Delivery	: Carrier	Temperature	: 25.8,25.7,25.6,25.8C - Ice bricks present
No. of coolers/boxes	: 4 LARGE, 2 MEDIUM	No. of samples received	: 58
Sercurity Seal	: Intact.	No. of samples analysed	: 29

General Comments

- This report contains the following information:
  - Sample Container(s)/Preservation Non-Compliances
  - Summary of Sample(s) and Requested Analysis
  - Requested Deliverables
- **Samples received in appropriately pretreated and preserved containers.**
- **Breaches in recommended extraction / analysis holding times may occur.**
- **The recommended holding time for pH, EC and/or Cl analysis is 7 days from the time of sampling.**
- **Please be advised that the eskies were very heavy with 40.2 kg each. Please maintain the weight to 25kg or lower.**
- **As per telephone confirmation with St John Herbert that all analysis be done first and if there is sufficient volume we will do Herbicides.**
- **Please be advised that sample KP136_26_SS16-0-6-0.9 was not received.**
- Please direct any turn around / technical queries to the laboratory contact designated above.
- Please direct any queries related to sample condition / numbering / breakages to Maggie Kahi.
- Analytical work for this work order will be conducted at ALS Brisbane.
- Sample Disposal - Aqueous (14 days), Solid (90 days) from date of completion of work order.

Issue Date	: 30-NOV-2009 13:10
Page	: 2 of 4
Work Order	: EB0918624
Client	: E3 CONSULT PTY LTD

Sample Container(s)/Preservation Non-Compliances

All comparisons are made against pretreatment/preservation AS, APHA, USEPA standards.

- **No sample container / preservation non-compliance exist.**

Summary of Sample(s) and Requested Analysis

Some items described below may be part of a laboratory process neccessary for the execution of client requested tasks. Packages may contain additional analyses, such as the determination of moisture content and preparation tasks, that are included in the package.
When date(s) and/or time(s) are shown bracketed, these have been assumed by the laboratory for processing purposes. If the sampling time is displayed as 0:00 the information was not provided by client.

Matrix: **SOIL**

Laboratory sample ID	Client sampling date / time	Client sample ID	(On Hold) SOIL No analysis requested	SOIL - EA002 pH (1:5)	SOIL - EA006 (solids) Sodium Absorption Ratio	SOIL - EA010 (solids): Electrical Conductivity (1:5) Electrical Conductivity (1:5)	SOIL - EA055-103 Moisture Content	SOIL - ED007 CEC / Exchangeable Cations (ED007)	SOIL - ED045S Chloride Soluble	SOIL - EP071/80 TPH(V)/BTEX Standard Limits of Reporting
EB0918624-001	16-NOV-2009 15:00	KP1_1_SS01-0.0-0.3		✓	✓	✓	✓	✓	✓	
EB0918624-002	16-NOV-2009 15:00	KP5_1_SS02-0.0-0.3		✓	✓	✓	✓	✓	✓	
EB0918624-003	16-NOV-2009 15:00	KP5_1_SS02-0.3-0.6	✓							
EB0918624-004	16-NOV-2009 15:00	KP5_1_SS02-0.6-0.9	✓							
EB0918624-005	16-NOV-2009 15:00	KP15_1_SS03-0.0-0.3		✓	✓	✓	✓	✓	✓	
EB0918624-006	16-NOV-2009 15:00	KP15_1_SS03-0.3-0.6	✓							
EB0918624-007	16-NOV-2009 15:00	Nui_1_0.0-0.3		✓	✓	✓	✓	✓	✓	
EB0918624-008	16-NOV-2009 15:00	Nui_2_0.0-0.3		✓	✓	✓	✓	✓	✓	
EB0918624-009	16-NOV-2009 15:00	Nui_2_0.3-0.6	✓							
EB0918624-010	16-NOV-2009 15:00	Nui_1A_0.0-0.3		✓	✓	✓	✓	✓	✓	
EB0918624-019	20-NOV-2009 15:00	Trip Spike 7								✓
EB0918624-020	17-NOV-2009 15:00	KP108_1_SS14-0.0-0.3		✓	✓	✓	✓	✓	✓	
EB0918624-021	17-NOV-2009 15:00	KP108_1_SS14-0.3-0.6	✓							
EB0918624-022	17-NOV-2009 15:00	KP108_1_SS14-0.6-0.9	✓							
EB0918624-023	17-NOV-2009 15:00	KP105_2b_SS13-0.0-0.3		✓	✓	✓	✓	✓	✓	
EB0918624-024	17-NOV-2009 15:00	KP105_2b_SS13-0.3-0.6	✓							
EB0918624-025	17-NOV-2009 15:00	KP105_2b_SS13-0.6-0.9	✓							
EB0918624-026	17-NOV-2009 15:00	KP86_2b_SS12-0.0-0.3		✓	✓	✓	✓	✓	✓	
EB0918624-027	17-NOV-2009 15:00	KP86_2b_SS12-0.3-0.6	✓							
EB0918624-028	17-NOV-2009 15:00	KP86_2b_SS12-0.6-0.9	✓							
EB0918624-029	17-NOV-2009 15:00	KP80_2b_SS11-0.0-0.3		✓	✓	✓	✓	✓	✓	
EB0918624-030	17-NOV-2009 15:00	KP80_2b_SS11-0.3-0.6	✓							
EB0918624-031	17-NOV-2009 15:00	KP80_2b_SS11-0.6-0.9	✓							
EB0918624-032	17-NOV-2009 15:00	KP140_2b_SS17-0.0-0.3		✓	✓	✓	✓	✓	✓	
EB0918624-033	17-NOV-2009 15:00	KP140_2b_SS17-0.3-0.6	✓							
EB0918624-034	17-NOV-2009 15:00	KP140_2b_SS17-0.6-0.9	✓							
EB0918624-035	17-NOV-2009 15:00	KP155_2a_SS18-0.0-0.3		✓	✓	✓	✓	✓	✓	
EB0918624-036	17-NOV-2009 15:00	KP155_2a_SS18-0.3-0.6	✓							
EB0918624-037	17-NOV-2009 15:00	KP155_2a_SS18-0.6-0.9	✓							
EB0918624-038	17-NOV-2009 15:00	KP136_2b_SS16-0.0-0.3		✓	✓	✓	✓	✓	✓	
EB0918624-039	17-NOV-2009 15:00	KP136_2b_SS16-0.3-0.6	✓							
EB0918624-040	17-NOV-2009 15:00	KP115_1_SS15-0.0-0.3		✓	✓	✓	✓	✓	✓	
EB0918624-041	17-NOV-2009 15:00	KP115_1_SS15-0.3-0.6	✓							
EB0918624-042	17-NOV-2009 15:00	KP115_1_SS15-0.6-0.9	✓							
EB0918624-043	17-NOV-2009 15:00	KP72_2b_SS09-0.0-0.3		✓	✓	✓	✓	✓	✓	

Issue Date : 30-NOV-2009 13:10
Page : 3 of 4
Work Order : EB0918624
Client : E3 CONSULT PTY LTD

			(On Hold) SOIL No analysis requested	SOIL - EA002 pH (1:5)	SOIL - EA006 (solids) Sodium Absorption Ratio	SOIL - EA010 (solids): Electrical Conductivity (1:5) Electrical Conductivity (1:5)	SOIL - EA055-103 Moisture Content	SOIL - ED007 CEC / Exchangeable Cations (ED007)	SOIL - ED045S Chloride Soluble	SOIL - EP071/80 TPH(V)/BTEX Standard Limits of Reporting
EB0918624-044	17-NOV-2009 15:00	KP72_2b_SS09-0.3-0.6	✓							
EB0918624-045	17-NOV-2009 15:00	KP72_2b_SS09-0.6-0.9	✓							
EB0918624-046	17-NOV-2009 15:00	KP82_1_SS10-0.0-0.3		✓	✓	✓	✓	✓	✓	
EB0918624-047	17-NOV-2009 15:00	KP82_1_SS10-0.3-0.6	✓							
EB0918624-048	17-NOV-2009 15:00	KP55_2b_SS07-0.0-0.3	✓							
EB0918624-049	17-NOV-2009 15:00	KP55_2b_SS07-0.3-0.6	✓							
EB0918624-050	17-NOV-2009 15:00	KP55_2b_SS07-0.6-0.9	✓							
EB0918624-051	17-NOV-2009 15:00	KP30_2b_SS05-0.0-0.3		✓	✓	✓	✓	✓	✓	
EB0918624-052	17-NOV-2009 15:00	KP30_2b_SS05-0.3-0.6	✓							
EB0918624-053	17-NOV-2009 15:00	KP30_2b_SS05-0.6-0.9	✓							
EB0918624-054	17-NOV-2009 15:00	KP25_1_SS04-0.0-0.3		✓	✓	✓	✓	✓	✓	
EB0918624-055	17-NOV-2009 15:00	KP25_1_SS04-0.3-0.6		✓	✓	✓	✓	✓	✓	
EB0918624-056	17-NOV-2009 15:00	KP25_1_SS04-0.6-0.9	✓							
EB0918624-057	17-NOV-2009 15:00	KP_45_2b_SS06-0.0-0.3		✓	✓	✓	✓	✓	✓	
EB0918624-058	17-NOV-2009 15:00	KP45_2b_SS06_0.3-0.6	✓							

Matrix: **SOIL**

Laboratory sample ID	*Client sampling date / time*	*Client sample ID*	SOIL - EP075 SIM PAH only SIM - PAH only	SOIL - S-02 8 Metals (incl. Digestion)	SOIL - S-12 OC/OP Pesticides	SOIL - TPH only TPH (C6 - C36)
EB0918624-011	16-NOV-2009 15:00	ASPDA-C1-0.3	✓	✓	✓	✓
EB0918624-012	16-NOV-2009 15:00	ASPDA-C2-0.6	✓	✓	✓	✓
EB0918624-013	16-NOV-2009 15:00	ASPDA-C3-0.3	✓	✓	✓	✓
EB0918624-014	16-NOV-2009 15:00	ASPDA-C4-0.6	✓	✓	✓	✓
EB0918624-015	16-NOV-2009 15:00	QAQC-01-16/11/09	✓	✓	✓	✓
EB0918624-016	17-NOV-2009 15:00	C5-0.3	✓	✓	✓	✓

Issue Date : 30-NOV-2009 13:10
Page : 4 of 4
Work Order : EB0918624
Client : E3 CONSULT PTY LTD

Matrix: **WATER**

Laboratory sample ID	*Client sampling date / time*	*Client sample ID*	WATER - EP075 SIM PAH only SIM - PAH only	WATER - TPH TPH (fractions)	WATER - W-02T 8 metals (Total)	WATER - W-12 OC/OP Pesticides
EB0918624-017	20-NOV-2009 15:00	Rinse Blank 01	✓	✓	✓	✓
EB0918624-018	20-NOV-2009 15:00	Trip Blank 01	✓	✓		✓

Requested Deliverables

MR ST.JOHN HERBERT

- *AU Certificate of Analysis - NATA (COA)	Email	sherbert@e3consult.com.au
- *AU Interpretive QC Report - DEFAULT (Anon QCI Rep) (QCI)	Email	sherbert@e3consult.com.au
- *AU QC Report - DEFAULT (Anon QC Rep) - NATA (QC)	Email	sherbert@e3consult.com.au
- A4 - AU Sample Receipt Notification - Environmental (SRN)	Email	sherbert@e3consult.com.au
- Default - Chain of Custody (COC)	Email	sherbert@e3consult.com.au
- EDI Format - ENMRG (ENMRG)	Email	sherbert@e3consult.com.au
- EDI Format - XTab (XTAB)	Email	sherbert@e3consult.com.au

RESULTS ADDRESS

- *AU Certificate of Analysis - NATA (COA)	Email	labresults@e3consult.com.au
- *AU Interpretive QC Report - DEFAULT (Anon QCI Rep) (QCI)	Email	labresults@e3consult.com.au
- *AU QC Report - DEFAULT (Anon QC Rep) - NATA (QC)	Email	labresults@e3consult.com.au
- A4 - AU Sample Receipt Notification - Environmental (SRN)	Email	labresults@e3consult.com.au
- A4 - AU Tax Invoice (INV)	Email	labresults@e3consult.com.au
- Default - Chain of Custody (COC)	Email	labresults@e3consult.com.au
- EDI Format - ENMRG (ENMRG)	Email	labresults@e3consult.com.au
- EDI Format - XTab (XTAB)	Email	labresults@e3consult.com.au

ALS Laboratory Group
ANALYTICAL CHEMISTRY & TESTING SERVICES

Environmental Division

INTERPRETIVE QUALITY CONTROL REPORT

Work Order	: **EB0918624**	Page	: 1 of 14
Client	: E3 CONSULT PTY LTD	Laboratory	: Environmental Division Brisbane
Contact	: MR ST.JOHN HERBERT	Contact	: Tim Kilmister
Address	: 30 QUALTROUGH STREET WOOLLOONGABBA QLD, AUSTRALIA 4102	Address	: 32 Shand Street Stafford QLD Australia 4053
E-mail	: sherbert@e3consult.com.au	E-mail	: Services.Brisbane@alsenviro.com
Telephone	: +61 07 3129 3237	Telephone	: +61-7-3243 7222
Facsimile	: +61 07 33038776	Facsimile	: +61-7-3243 7218
Project	: B09216	QC Level	: NEPM 1999 Schedule B(3) and ALS QCS3 requirement
Site	: ASPDA/Waratah-Rail Alignments		
C-O-C number	: ----	Date Samples Received	: 25-NOV-2009
Sampler	: St J H, ML	Issue Date	: 08-DEC-2009
Order number	: ----		
		No. of samples received	: 59
Quote number	: EN/041/09	No. of samples analysed	: 30

This report supersedes any previous report(s) with this reference. Results apply to the sample(s) as submitted. All pages of this report have been checked and approved for release.

This Interpretive Quality Control Report contains the following information:

- Analysis Holding Time Compliance
- Quality Control Parameter Frequency Compliance
- Brief Method Summaries
- Summary of Outliers

Page	:	2 of 14
Work Order	:	EB0918624
Client	:	E3 CONSULT PTY LTD
Project	:	B09216

Analysis Holding Time Compliance

The following report summarises extraction / preparation and analysis times and compares with recommended holding times. Dates reported represent first date of extraction or analysis and precludes subsequent dilutions and reruns. Information is also provided re the sample container (preservative) from which the analysis aliquot was taken. Elapsed period to analysis represents number of days from sampling where no extraction / digestion is involved or period from extraction / digestion where this is present. For composite samples, sampling date is assumed to be that of the oldest sample contributing to the composite. Sample date for laboratory produced leachates is assumed as the completion date of the leaching process. Outliers for holding time are based on USEPA SW 846, APHA, AS and NEPM (1999). A listing of breaches is provided in the Summary of Outliers.

Holding times for leachate methods (excluding elutriates) vary according to the analytes being determined on the resulting solution. For non-volatile analytes, the holding time compliance assessment compares the leach date with the shortest analyte holding time for the equivalent soil method. These soil holding times are: Organics (14 days); Mercury (28 days) & other metals (180 days). A recorded breach therefore does not guarantee a breach for all non-volatile parameters.

Matrix: **SOIL**

Evaluation: × = Holding time breach ; ✓ = Within holding time.

Method / Container / Client Sample ID(s)		Sample Date	Extraction / Preparation			Analysis		
			Date extracted	Due for extraction	Evaluation	Date analysed	Due for analysis	Evaluation
EA002 : pH (Soils)								
Soil Glass Jar - Unpreserved								
KP1_1_SS01-0.0-0.3,	KP5_1_SS02-0.0-0.3,	**16-NOV-2009**	**30-NOV-2009**	23-NOV-2009	×	**01-DEC-2009**	30-NOV-2009	×
KP15_1_SS03-0.0-0.3,	Nui_1_0.0-0.3,							
Nui_2_0.0-0.3,	Nui_1A_0.0-0.3							
Soil Glass Jar - Unpreserved								
KP108_1_SS14-0.0-0.3,	KP105_2b_SS13-0.0-0.3,	**17-NOV-2009**	**30-NOV-2009**	24-NOV-2009	×	**01-DEC-2009**	30-NOV-2009	×
KP86_2b_SS12-0.0-0.3,	KP80_2b_SS11-0.0-0.3,							
KP140_2b_SS17-0.0-0.3,	KP155_2a_SS18-0.0-0.3,							
KP136_2b_SS16-0.0-0.3,	KP115_1_SS15-0.0-0.3,							
KP72_2b_SS09-0.0-0.3,	KP82_1_SS10-0.0-0.3,							
KP30_2b_SS05-0.0-0.3,	KP25_1_SS04-0.0-0.3,							
KP25_1_SS04-0.3-0.6,	KP_45_2b_SS06-0.0-0.3							
EA006: Sodium Absorption Ratio (SAR)								
Soil Glass Jar - Unpreserved								
KP1_1_SS01-0.0-0.3,	KP5_1_SS02-0.0-0.3,	**16-NOV-2009**	**01-DEC-2009**	15-MAY-2010	✓	**07-DEC-2009**	15-MAY-2010	✓
KP15_1_SS03-0.0-0.3,	Nui_1_0.0-0.3,							
Nui_2_0.0-0.3,	Nui_1A_0.0-0.3							
Soil Glass Jar - Unpreserved								
KP108_1_SS14-0.0-0.3,	KP105_2b_SS13-0.0-0.3,	**17-NOV-2009**	**01-DEC-2009**	16-MAY-2010	✓	**07-DEC-2009**	16-MAY-2010	✓
KP86_2b_SS12-0.0-0.3,	KP80_2b_SS11-0.0-0.3,							
KP140_2b_SS17-0.0-0.3,	KP155_2a_SS18-0.0-0.3,							
KP136_2b_SS16-0.0-0.3,	KP115_1_SS15-0.0-0.3,							
KP72_2b_SS09-0.0-0.3,	KP82_1_SS10-0.0-0.3,							
KP30_2b_SS05-0.0-0.3,	KP25_1_SS04-0.0-0.3,							
KP25_1_SS04-0.3-0.6,	KP_45_2b_SS06-0.0-0.3							

Page	:	3 of 14
Work Order	:	EB0918624
Client	:	E3 CONSULT PTY LTD
Project	:	B09216

Matrix: **SOIL**

Evaluation: ✘ = Holding time breach ; ✓ = Within holding time.

Method / Container / Client Sample ID(s)		Sample Date	Extraction / Preparation			Analysis		
			Date extracted	Due for extraction	Evaluation	Date analysed	Due for analysis	Evaluation
EA010: Conductivity								
Soil Glass Jar - Unpreserved								
KP1_1_SS01-0.0-0.3,	KP5_1_SS02-0.0-0.3,	**16-NOV-2009**	**30-NOV-2009**	23-NOV-2009	✘	**01-DEC-2009**	28-DEC-2009	✓
KP15_1_SS03-0.0-0.3,	Nui_1_0.0-0.3,							
Nui_2_0.0-0.3,	Nui_1A_0.0-0.3							
Soil Glass Jar - Unpreserved								
KP108_1_SS14-0.0-0.3,	KP105_2b_SS13-0.0-0.3,	**17-NOV-2009**	**30-NOV-2009**	24-NOV-2009	✘	**01-DEC-2009**	28-DEC-2009	✓
KP86_2b_SS12-0.0-0.3,	KP80_2b_SS11-0.0-0.3,							
KP140_2b_SS17-0.0-0.3,	KP155_2a_SS18-0.0-0.3,							
KP136_2b_SS16-0.0-0.3,	KP115_1_SS15-0.0-0.3,							
KP72_2b_SS09-0.0-0.3,	KP82_1_SS10-0.0-0.3,							
KP30_2b_SS05-0.0-0.3,	KP25_1_SS04-0.0-0.3,							
KP25_1_SS04-0.3-0.6,	KP_45_2b_SS06-0.0-0.3							
EA055: Moisture Content								
Soil Glass Jar - Unpreserved								
KP1_1_SS01-0.0-0.3,	KP5_1_SS02-0.0-0.3,	**16-NOV-2009**	**----**	----	----	**30-NOV-2009**	23-NOV-2009	✘
KP15_1_SS03-0.0-0.3,	Nui_1_0.0-0.3,							
Nui_2_0.0-0.3,	Nui_1A_0.0-0.3,							
ASPDA-C1-0.3,	ASPDA-C2-0.6,							
ASPDA-C3-0.3,	ASPDA-C4-0.6,							
QAQC-01-16/11/09								
Soil Glass Jar - Unpreserved								
C5-0.3,	KP108_1_SS14-0.0-0.3,	**17-NOV-2009**	**----**	----	----	**30-NOV-2009**	24-NOV-2009	✘
KP105_2b_SS13-0.0-0.3,	KP86_2b_SS12-0.0-0.3,							
KP80_2b_SS11-0.0-0.3,	KP140_2b_SS17-0.0-0.3,							
KP155_2a_SS18-0.0-0.3,	KP136_2b_SS16-0.0-0.3,							
KP115_1_SS15-0.0-0.3,	KP72_2b_SS09-0.0-0.3,							
KP82_1_SS10-0.0-0.3,	KP30_2b_SS05-0.0-0.3,							
KP25_1_SS04-0.0-0.3,	KP25_1_SS04-0.3-0.6,							
KP_45_2b_SS06-0.0-0.3								

Page	: 4 of 14
Work Order	: EB0918624
Client	: E3 CONSULT PTY LTD
Project	: B09216

Matrix: **SOIL**

Evaluation: ✗ = Holding time breach ; ✓ = Within holding time.

Method / Container / Client Sample ID(s)		Sample Date	Extraction / Preparation			Analysis		
			Date extracted	Due for extraction	Evaluation	Date analysed	Due for analysis	Evaluation
ED007: Exchangeable Cations								
Pulp Bag								
KP1_1_SS01-0.0-0.3,	KP5_1_SS02-0.0-0.3,	**16-NOV-2009**	**30-NOV-2009**	15-MAY-2010	✓	**07-DEC-2009**	15-MAY-2010	✓
KP15_1_SS03-0.0-0.3,	Nui_1_0.0-0.3,							
Nui_2_0.0-0.3,	Nui_1A_0.0-0.3							
Pulp Bag								
KP108_1_SS14-0.0-0.3,	KP105_2b_SS13-0.0-0.3,	**17-NOV-2009**	**30-NOV-2009**	16-MAY-2010	✓	**07-DEC-2009**	16-MAY-2010	✓
KP86_2b_SS12-0.0-0.3,	KP80_2b_SS11-0.0-0.3,							
KP140_2b_SS17-0.0-0.3,	KP155_2a_SS18-0.0-0.3,							
KP136_2b_SS16-0.0-0.3,	KP115_1_SS15-0.0-0.3,							
KP72_2b_SS09-0.0-0.3,	KP82_1_SS10-0.0-0.3,							
KP30_2b_SS05-0.0-0.3,	KP25_1_SS04-0.0-0.3,							
KP25_1_SS04-0.3-0.6,	KP_45_2b_SS06-0.0-0.3							
ED045: Chloride								
Soil Glass Jar - Unpreserved								
KP1_1_SS01-0.0-0.3,	KP5_1_SS02-0.0-0.3,	**16-NOV-2009**	**30-NOV-2009**	23-NOV-2009	✗	**01-DEC-2009**	28-DEC-2009	✓
KP15_1_SS03-0.0-0.3,	Nui_1_0.0-0.3,							
Nui_2_0.0-0.3,	Nui_1A_0.0-0.3							
Soil Glass Jar - Unpreserved								
KP108_1_SS14-0.0-0.3,	KP105_2b_SS13-0.0-0.3,	**17-NOV-2009**	**30-NOV-2009**	24-NOV-2009	✗	**01-DEC-2009**	28-DEC-2009	✓
KP86_2b_SS12-0.0-0.3,	KP80_2b_SS11-0.0-0.3,							
KP140_2b_SS17-0.0-0.3,	KP155_2a_SS18-0.0-0.3,							
KP136_2b_SS16-0.0-0.3,	KP115_1_SS15-0.0-0.3,							
KP72_2b_SS09-0.0-0.3,	KP82_1_SS10-0.0-0.3,							
KP30_2b_SS05-0.0-0.3,	KP25_1_SS04-0.0-0.3,							
KP25_1_SS04-0.3-0.6,	KP_45_2b_SS06-0.0-0.3							
EG005T: Total Metals by ICP-AES								
Soil Glass Jar - Unpreserved								
ASPDA-C1-0.3,	ASPDA-C2-0.6,	**16-NOV-2009**	**30-NOV-2009**	14-DEC-2009	✓	**01-DEC-2009**	15-MAY-2010	✓
ASPDA-C3-0.3,	ASPDA-C4-0.6,							
QAQC-01-16/11/09								
Soil Glass Jar - Unpreserved								
C5-0.3		**17-NOV-2009**	**30-NOV-2009**	15-DEC-2009	✓	**01-DEC-2009**	16-MAY-2010	✓
EG035T: Total Mercury by FIMS								
Soil Glass Jar - Unpreserved								
ASPDA-C1-0.3,	ASPDA-C2-0.6,	**16-NOV-2009**	**30-NOV-2009**	14-DEC-2009	✓	**02-DEC-2009**	14-DEC-2009	✓
ASPDA-C3-0.3,	ASPDA-C4-0.6,							
QAQC-01-16/11/09								
Soil Glass Jar - Unpreserved								
C5-0.3		**17-NOV-2009**	**30-NOV-2009**	15-DEC-2009	✓	**02-DEC-2009**	15-DEC-2009	✓

Page	:	5 of 14
Work Order	:	EB0918624
Client	:	E3 CONSULT PTY LTD
Project	:	B09216

Matrix: **SOIL**

Evaluation: × = Holding time breach ; ✓ = Within holding time.

Method / Container / Client Sample ID(s)		Sample Date	Extraction / Preparation			Analysis		
			Date extracted	Due for extraction	Evaluation	Date analysed	Due for analysis	Evaluation
EP068A: Organochlorine Pesticides (OC)								
Soil Glass Jar - Unpreserved								
ASPDA-C1-0.3, ASPDA-C3-0.3, QAQC-01-16/11/09	ASPDA-C2-0.6, ASPDA-C4-0.6,	**16-NOV-2009**	**30-NOV-2009**	30-NOV-2009	✓	**03-DEC-2009**	09-JAN-2010	✓
Soil Glass Jar - Unpreserved								
C5-0.3		**17-NOV-2009**	**30-NOV-2009**	01-DEC-2009	✓	**03-DEC-2009**	09-JAN-2010	✓
EP068B: Organophosphorus Pesticides (OP)								
Soil Glass Jar - Unpreserved								
ASPDA-C1-0.3, ASPDA-C3-0.3, QAQC-01-16/11/09	ASPDA-C2-0.6, ASPDA-C4-0.6,	**16-NOV-2009**	**30-NOV-2009**	30-NOV-2009	✓	**03-DEC-2009**	09-JAN-2010	✓
Soil Glass Jar - Unpreserved								
C5-0.3		**17-NOV-2009**	**30-NOV-2009**	01-DEC-2009	✓	**03-DEC-2009**	09-JAN-2010	✓
EP071/080: Total Petroleum Hydrocarbons								
Soil Glass Jar - Unpreserved								
ASPDA-C1-0.3, ASPDA-C3-0.3, QAQC-01-16/11/09	ASPDA-C2-0.6, ASPDA-C4-0.6,	**16-NOV-2009**	**30-NOV-2009**	30-NOV-2009	✓	**04-DEC-2009**	09-JAN-2010	✓
Soil Glass Jar - Unpreserved								
ASPDA-C1-0.3, ASPDA-C3-0.3, QAQC-01-16/11/09	ASPDA-C2-0.6, ASPDA-C4-0.6,	**16-NOV-2009**	**30-NOV-2009**	30-NOV-2009	✓	**30-NOV-2009**	30-NOV-2009	✓
Soil Glass Jar - Unpreserved								
C5-0.3		**17-NOV-2009**	**30-NOV-2009**	01-DEC-2009	✓	**04-DEC-2009**	09-JAN-2010	✓
Soil Glass Jar - Unpreserved								
C5-0.3,	ALS Control Spike	**17-NOV-2009**	**30-NOV-2009**	01-DEC-2009	✓	**30-NOV-2009**	01-DEC-2009	✓
Soil Glass Jar - Unpreserved								
Trip Spike 7		**20-NOV-2009**	**30-NOV-2009**	04-DEC-2009	✓	**30-NOV-2009**	04-DEC-2009	✓
EP075(SIM)B: Polynuclear Aromatic Hydrocarbons								
Soil Glass Jar - Unpreserved								
ASPDA-C1-0.3, ASPDA-C3-0.3, QAQC-01-16/11/09	ASPDA-C2-0.6, ASPDA-C4-0.6,	**16-NOV-2009**	**30-NOV-2009**	30-NOV-2009	✓	**01-DEC-2009**	09-JAN-2010	✓
Soil Glass Jar - Unpreserved								
C5-0.3		**17-NOV-2009**	**30-NOV-2009**	01-DEC-2009	✓	**01-DEC-2009**	09-JAN-2010	✓

Page	:	6 of 14
Work Order	:	EB0918624
Client	:	E3 CONSULT PTY LTD
Project	:	B09216

Matrix: **SOIL**

Evaluation: × = Holding time breach ; ✓ = Within holding time.

Method / Container / Client Sample ID(s)	Sample Date	Extraction / Preparation			Analysis		
		Date extracted	Due for extraction	Evaluation	Date analysed	Due for analysis	Evaluation
EP080/071: Total Petroleum Hydrocarbons							
Soil Glass Jar - Unpreserved ASPDA-C1-0.3, ASPDA-C2-0.6, ASPDA-C3-0.3, ASPDA-C4-0.6, QAQC-01-16/11/09	**16-NOV-2009**	**30-NOV-2009**	30-NOV-2009	✓	**04-DEC-2009**	09-JAN-2010	✓
Soil Glass Jar - Unpreserved C5-0.3	**17-NOV-2009**	**30-NOV-2009**	01-DEC-2009	✓	**04-DEC-2009**	09-JAN-2010	✓
EP080: BTEX							
Soil Glass Jar - Unpreserved ALS Control Spike	**17-NOV-2009**	**30-NOV-2009**	01-DEC-2009	✓	**30-NOV-2009**	01-DEC-2009	✓
Soil Glass Jar - Unpreserved Trip Spike 7	**20-NOV-2009**	**30-NOV-2009**	04-DEC-2009	✓	**30-NOV-2009**	04-DEC-2009	✓

Matrix: **WATER**

Evaluation: × = Holding time breach ; ✓ = Within holding time.

Method / Container / Client Sample ID(s)	Sample Date	Extraction / Preparation			Analysis		
		Date extracted	Due for extraction	Evaluation	Date analysed	Due for analysis	Evaluation
EG020T: Total Metals by ICP-MS							
Clear Plastic Bottle - Unfiltered; Lab-acidified Rinse Blank 01	**20-NOV-2009**	**02-DEC-2009**	19-MAY-2010	✓	**02-DEC-2009**	19-MAY-2010	✓
EG035T: Total Mercury by FIMS							
Clear Plastic Bottle - Unfiltered; Lab-acidified Rinse Blank 01	**20-NOV-2009**	**----**	----	----	**03-DEC-2009**	18-DEC-2009	✓
EP068A: Organochlorine Pesticides (OC)							
Amber Glass Bottle - Unpreserved Rinse Blank 01, Trip Blank 01	**20-NOV-2009**	**02-DEC-2009**	27-NOV-2009	×	**03-DEC-2009**	11-JAN-2010	✓
EP068B: Organophosphorus Pesticides (OP)							
Amber Glass Bottle - Unpreserved Rinse Blank 01, Trip Blank 01	**20-NOV-2009**	**02-DEC-2009**	27-NOV-2009	×	**03-DEC-2009**	11-JAN-2010	✓
EP071/080: Total Petroleum Hydrocarbons							
Amber Glass Bottle - Unpreserved Rinse Blank 01, Trip Blank 01	**20-NOV-2009**	**02-DEC-2009**	27-NOV-2009	×	**03-DEC-2009**	11-JAN-2010	✓
Amber VOC Vial - HCl Rinse Blank 01, Trip Blank 01	**20-NOV-2009**	**---**	---	----	**02-DEC-2009**	04-DEC-2009	✓
EP075(SIM)B: Polynuclear Aromatic Hydrocarbons							
Amber Glass Bottle - Unpreserved Rinse Blank 01, Trip Blank 01	**20-NOV-2009**	**02-DEC-2009**	27-NOV-2009	×	**03-DEC-2009**	11-JAN-2010	✓
EP080/071: Total Petroleum Hydrocarbons							
Amber Glass Bottle - Unpreserved Rinse Blank 01, Trip Blank 01	**20-NOV-2009**	**02-DEC-2009**	27-NOV-2009	×	**03-DEC-2009**	11-JAN-2010	✓

Page	: 7 of 14
Work Order	: EB0918624
Client	: E3 CONSULT PTY LTD
Project	: B09216

Quality Control Parameter Frequency Compliance

The following report summarises the frequency of laboratory QC samples analysed within the analytical lot(s) in which the submitted sample(s) was(where) processed. Actual rate should be greater than or equal to the expected rate. A listing of breaches is provided in the Summary of Outliers.

Matrix: **SOIL**

Evaluation: × = Quality Control frequency not within specification ; ✓ = Quality Control frequency within specification.

Quality Control Sample Type		Count		Rate (%)			Quality Control Specification
Analytical Methods	*Method*	*QC*	*Regular*	***Actual***	***Expected***	*Evaluation*	
Laboratory Duplicates (DUP)							
Chloride - Soluble	EDO45S	2	20	**10.0**	**10.0**	✓	NEPM 1999 Schedule B(3) and ALS QCS3 requirement
Electrical Conductivity (1:5)	EA010	2	20	**10.0**	**10.0**	✓	NEPM 1999 Schedule B(3) and ALS QCS3 requirement
Exchangeable Cations	ED007	2	20	**10.0**	**10.0**	✓	NEPM 1999 Schedule B(3) and ALS QCS3 requirement
Moisture Content	EA055-103	3	26	**11.5**	**10.0**	✓	NEPM 1999 Schedule B(3) and ALS QCS3 requirement
PAH/Phenols (SIM)	EP075(SIM)	1	6	**16.7**	**10.0**	✓	NEPM 1999 Schedule B(3) and ALS QCS3 requirement
Pesticides by GCMS	EP068	1	6	**16.7**	**10.0**	✓	NEPM 1999 Schedule B(3) and ALS QCS3 requirement
Total Mercury by FIMS	EG035T	1	6	**16.7**	**10.0**	✓	NEPM 1999 Schedule B(3) and ALS QCS3 requirement
Total Metals by ICP-AES	EG005T	1	6	**16.7**	**10.0**	✓	NEPM 1999 Schedule B(3) and ALS QCS3 requirement
TPH - Semivolatile Fraction	EP071	1	6	**16.7**	**10.0**	✓	NEPM 1999 Schedule B(3) and ALS QCS3 requirement
TPH Volatiles/BTEX	EP080	1	8	**12.5**	**10.0**	✓	NEPM 1999 Schedule B(3) and ALS QCS3 requirement
Laboratory Control Samples (LCS)							
Chloride - Soluble	EDO45S	1	20	**5.0**	**5.0**	✓	NEPM 1999 Schedule B(3) and ALS QCS3 requirement
Electrical Conductivity (1:5)	EA010	1	20	**5.0**	**5.0**	✓	NEPM 1999 Schedule B(3) and ALS QCS3 requirement
Exchangeable Cations	ED007	1	20	**5.0**	**5.0**	✓	NEPM 1999 Schedule B(3) and ALS QCS3 requirement
PAH/Phenols (SIM)	EP075(SIM)	1	6	**16.7**	**5.0**	✓	NEPM 1999 Schedule B(3) and ALS QCS3 requirement
Pesticides by GCMS	EP068	1	6	**16.7**	**5.0**	✓	NEPM 1999 Schedule B(3) and ALS QCS3 requirement
pH (1:5)	EA002	1	20	**5.0**	**5.0**	✓	NEPM 1999 Schedule B(3) and ALS QCS3 requirement
Total Mercury by FIMS	EG035T	1	6	**16.7**	**5.0**	✓	NEPM 1999 Schedule B(3) and ALS QCS3 requirement
Total Metals by ICP-AES	EG005T	1	6	**16.7**	**5.0**	✓	NEPM 1999 Schedule B(3) and ALS QCS3 requirement
TPH - Semivolatile Fraction	EP071	1	6	**16.7**	**5.0**	✓	NEPM 1999 Schedule B(3) and ALS QCS3 requirement
TPH Volatiles/BTEX	EP080	1	8	**12.5**	**5.0**	✓	NEPM 1999 Schedule B(3) and ALS QCS3 requirement
Method Blanks (MB)							
Chloride - Soluble	EDO45S	1	20	**5.0**	**5.0**	✓	NEPM 1999 Schedule B(3) and ALS QCS3 requirement
Electrical Conductivity (1:5)	EA010	1	20	**5.0**	**5.0**	✓	NEPM 1999 Schedule B(3) and ALS QCS3 requirement
Exchangeable Cations	ED007	1	20	**5.0**	**5.0**	✓	NEPM 1999 Schedule B(3) and ALS QCS3 requirement
PAH/Phenols (SIM)	EP075(SIM)	1	6	**16.7**	**5.0**	✓	NEPM 1999 Schedule B(3) and ALS QCS3 requirement
Pesticides by GCMS	EP068	1	6	**16.7**	**5.0**	✓	NEPM 1999 Schedule B(3) and ALS QCS3 requirement
Sodium Absorption Ratio (SAR)	EA006	1	20	**5.0**	**5.0**	✓	NEPM 1999 Schedule B(3) and ALS QCS3 requirement
Total Mercury by FIMS	EG035T	1	6	**16.7**	**5.0**	✓	NEPM 1999 Schedule B(3) and ALS QCS3 requirement
Total Metals by ICP-AES	EG005T	1	6	**16.7**	**5.0**	✓	NEPM 1999 Schedule B(3) and ALS QCS3 requirement
TPH - Semivolatile Fraction	EP071	1	6	**16.7**	**5.0**	✓	NEPM 1999 Schedule B(3) and ALS QCS3 requirement
TPH Volatiles/BTEX	EP080	1	8	**12.5**	**5.0**	✓	NEPM 1999 Schedule B(3) and ALS QCS3 requirement
Matrix Spikes (MS)							
Chloride - Soluble	EDO45S	1	20	**5.0**	**5.0**	✓	ALS QCS3 requirement
PAH/Phenols (SIM)	EP075(SIM)	1	6	**16.7**	**5.0**	✓	ALS QCS3 requirement

Matrix: **SOIL**

Evaluation: × = Quality Control frequency not within specification ; ✓ = Quality Control frequency within specification.

Quality Control Sample Type		Count		Rate (%)			Quality Control Specification
Analytical Methods	*Method*	*QC*	*Regular*	***Actual***	***Expected***	*Evaluation*	
Matrix Spikes (MS) - Continued							
Pesticides by GCMS	EP068	1	6	**16.7**	**5.0**	✓	ALS QCS3 requirement
Total Mercury by FIMS	EG035T	1	6	**16.7**	**5.0**	✓	ALS QCS3 requirement
Total Metals by ICP-AES	EG005T	1	6	**16.7**	**5.0**	✓	ALS QCS3 requirement
TPH - Semivolatile Fraction	EP071	1	6	**16.7**	**5.0**	✓	ALS QCS3 requirement
TPH Volatiles/BTEX	EP080	1	8	**12.5**	**5.0**	✓	ALS QCS3 requirement

Matrix: **WATER**

Evaluation: × = Quality Control frequency not within specification ; ✓ = Quality Control frequency within specification.

Quality Control Sample Type		Count		Rate (%)			Quality Control Specification
Analytical Methods	*Method*	*QC*	*Regular*	***Actual***	***Expected***	*Evaluation*	
Laboratory Duplicates (DUP)							
Total Mercury by FIMS	EG035T	2	20	**10.0**	**10.0**	✓	NEPM 1999 Schedule B(3) and ALS QCS3 requirement
Total Metals by ICP-MS - Suite A	EG020A-T	2	20	**10.0**	**10.0**	✓	NEPM 1999 Schedule B(3) and ALS QCS3 requirement
TPH Volatiles/BTEX	EP080	1	4	**25.0**	**10.0**	✓	NEPM 1999 Schedule B(3) and ALS QCS3 requirement
Laboratory Control Samples (LCS)							
PAH/Phenols (GC/MS - SIM)	EP075(SIM)	1	18	**5.6**	**5.0**	✓	NEPM 1999 Schedule B(3) and ALS QCS3 requirement
Pesticides by GCMS	EP068	1	2	**50.0**	**5.0**	✓	NEPM 1999 Schedule B(3) and ALS QCS3 requirement
Total Mercury by FIMS	EG035T	1	20	**5.0**	**5.0**	✓	NEPM 1999 Schedule B(3) and ALS QCS3 requirement
Total Metals by ICP-MS - Suite A	EG020A-T	1	20	**5.0**	**5.0**	✓	NEPM 1999 Schedule B(3) and ALS QCS3 requirement
TPH - Semivolatile Fraction	EP071	1	20	**5.0**	**5.0**	✓	NEPM 1999 Schedule B(3) and ALS QCS3 requirement
TPH Volatiles/BTEX	EP080	1	4	**25.0**	**5.0**	✓	NEPM 1999 Schedule B(3) and ALS QCS3 requirement
Method Blanks (MB)							
PAH/Phenols (GC/MS - SIM)	EP075(SIM)	1	18	**5.6**	**5.0**	✓	NEPM 1999 Schedule B(3) and ALS QCS3 requirement
Pesticides by GCMS	EP068	1	2	**50.0**	**5.0**	✓	NEPM 1999 Schedule B(3) and ALS QCS3 requirement
Total Mercury by FIMS	EG035T	1	20	**5.0**	**5.0**	✓	NEPM 1999 Schedule B(3) and ALS QCS3 requirement
Total Metals by ICP-MS - Suite A	EG020A-T	1	20	**5.0**	**5.0**	✓	NEPM 1999 Schedule B(3) and ALS QCS3 requirement
TPH - Semivolatile Fraction	EP071	1	20	**5.0**	**5.0**	✓	NEPM 1999 Schedule B(3) and ALS QCS3 requirement
TPH Volatiles/BTEX	EP080	1	4	**25.0**	**5.0**	✓	NEPM 1999 Schedule B(3) and ALS QCS3 requirement
Matrix Spikes (MS)							
Total Mercury by FIMS	EG035T	1	20	**5.0**	**5.0**	✓	ALS QCS3 requirement
Total Metals by ICP-MS - Suite A	EG020A-T	1	20	**5.0**	**5.0**	✓	ALS QCS3 requirement
TPH Volatiles/BTEX	EP080	1	4	**25.0**	**5.0**	✓	ALS QCS3 requirement

Brief Method Summaries

The analytical procedures used by the Environmental Division have been developed from established internationally recognized procedures such as those published by the US EPA, APHA, AS and NEPM. In house developed procedures are employed in the absence of documented standards or by client request. The following report provides brief descriptions of the analytical procedures employed for results reported in the Certificate of Analysis. Sources from which ALS methods have been developed are provided within the Method Descriptions.

Analytical Methods	Method	Matrix	Method Descriptions
pH (1:5)	EA002	SOIL	(APHA 21st ed., 4500H+) pH is determined on soil samples after a 1:5 soil/water leach. This method is compliant with NEPM (1999) Schedule B(3) (Method 103)
Sodium Absorption Ratio (SAR)	EA006	SOIL	USEPA 600/2 - 78 - 54. The concentration as meq of Ca, Mg and Na are determined on saturated soil by water leach. Results are used to calculate SAR.
Electrical Conductivity (1:5)	EA010	SOIL	(APHA 21st ed., 2510) Conductivity is determined on soil samples using a 1:5 soil/water leach. This method is compliant with NEPM (1999) Schedule B(3) (Method 104)
Moisture Content	EA055-103	SOIL	A gravimetric procedure based on weight loss over a 12 hour drying period at 103-105 degrees C. This method is compliant with NEPM (1999) Schedule B(3) (Method 102)
Exchangeable Cations	ED007	SOIL	Rayment & Higginson (1992) Method 15A1. Cations are exchanged from the sample by contact with Ammonium Chloride. They are then quantitated in the final solution by ICPAES and reported as meq/100g of original soil. This method is compliant with NEPM (1999) Schedule B(3) (Method 301)
Chloride - Soluble	EDO45S	SOIL	APHA 21st ed., 4500Cl- Soluble Chloride is determined titremetrically on soil samples following a 1:5 soil/water leach. This method is compliant with NEPM (1999) Schedule B(3) (Method 401)
Total Metals by ICP-AES	EG005T	SOIL	(APHA 21st ed., 3120; USEPA SW 846 - 6010) (ICPAES) Metals are determined following an appropriate acid digestion of the soil. The ICPAES technique ionises samples in a plasma, emitting a characteristic spectrum based on metals present. Intensities at selected wavelengths are compared against those of matrix matched standards. This method is compliant with NEPM (1999) Schedule B(3)
Total Mercury by FIMS	EG035T	SOIL	AS 3550, APHA 21st ed., 3112 Hg - B (Flow-injection (SnCl2)(Cold Vapour generation) AAS) FIM-AAS is an automated flameless atomic absorption technique. Mercury in solids are determined following an appropriate acid digestion. Ionic mercury is reduced online to atomic mercury vapour by SnCl2 which is then purged into a heated quartz cell. Quantification is by comparing absorbance against a calibration curve. This method is compliant with NEPM (1999) Schedule B(3)
Pesticides by GCMS	EP068	SOIL	(USEPA SW 846 - 8270B) Extracts are analysed by Capillary GC/MS and quantification is by comparison against an established 5 point calibration curve. This technique is compliant with NEPM (1999) Schedule B(3) (Method 504,505)
TPH - Semivolatile Fraction	EP071	SOIL	(USEPA SW 846 - 8015A) Sample extracts are analysed by Capillary GC/FID and quantified against alkane standards over the range C10 - C36. This method is compliant with NEPM (1999) Schedule B(3) (Method 506.1)
PAH/Phenols (SIM)	EP075(SIM)	SOIL	(USEPA SW 846 - 8270B) Extracts are analysed by Capillary GC/MS in Selective Ion Mode (SIM) and quantification is by comparison against an established 5 point calibration curve. This method is compliant with NEPM (1999) Schedule B(3) (Method 502 and 507)
TPH Volatiles/BTEX	EP080	SOIL	(USEPA SW 846 - 8260B) Extracts are analysed by Purge and Trap, Capillary GC/MS. Quantification is by comparison against an established 5 point calibration curve. This method is compliant with NEPM (1999) Schedule B(3) (Method 501)

Analytical Methods	Method	Matrix	Method Descriptions
Total Metals by ICP-MS - Suite A	EG020A-T	WATER	(APHA 21st ed., 3125; USEPA SW846 - 6020, ALS QWI-EN/EG020): The ICPMS technique utilizes a highly efficient argon plasma to ionize selected elements. Ions are then passed into a high vacuum mass spectrometer, which separates the analytes based on their distinct mass to charge ratios prior to their measurement by a discrete dynode ion detector.
Total Mercury by FIMS	EG035T	WATER	AS 3550, APHA 21st ed. 3112 Hg - B (Flow-injection (SnCl2)(Cold Vapour generation) AAS) FIM-AAS is an automated flameless atomic absorption technique. A bromate/bromide reagent is used to oxidise any organic mercury compounds in the unfiltered sample. The ionic mercury is reduced online to atomic mercury vapour by SnCl2 which is then purged into a heated quartz cell. Quantification is by comparing absorbance against a calibration curve. This method is compliant with NEPM (1999) Schedule B(3) (Appdx. 2)
Pesticides by GCMS	EP068	WATER	USEPA SW 846 - 8270D Sample extracts are analysed by Capillary GC/MS and quantification is by comparison against an established 5 point calibration curve. This method is compliant with NEPM (1999) Schedule B(3) (Appdx. 2)
TPH - Semivolatile Fraction	EP071	WATER	USEPA SW 846 - 8015A The sample extract is analysed by Capillary GC/FID and quantification is by comparison against an established 5 point calibration curve of n-Alkane standards. This method is compliant with NEPM (1999) Schedule B(3) (Appdx. 2)
PAH/Phenols (GC/MS - SIM)	EP075(SIM)	WATER	USEPA SW 846 - 8270D Sample extracts are analysed by Capillary GC/MS in SIM Mode and quantification is by comparison against an established 5 point calibration curve. This method is compliant with NEPM (1999) Schedule B(3) (Appdx. 2)
TPH Volatiles/BTEX	EP080	WATER	USEPA SW 846 - 8260B Water samples are directly purged prior to analysis by Capillary GC/MS and quantification is by comparison against an established 5 point calibration curve. This method is compliant with NEPM (1999) Schedule B(3) (Appdx. 2)

Preparation Methods	Method	Matrix	Method Descriptions
SAR Prep	EA006PR	SOIL	USEPA 600/2. Soil is bought to saturation with distilled water by capiliary action.
Exchangeable Cations Preparation Method	ED007PR	SOIL	Rayment & Higginson (1992) method 15A1. A 1M NH4Cl extraction by end over end tumbling at a ratio of 1:20. There is no pretreatment for soluble salts. Extracts can be run by ICP for cations.
1:5 solid / water leach for soluble analytes	EN34	SOIL	10 g of soil is mixed with 50 mL of distilled water and tumbled end over end for 1 hour. Water soluble salts are leached from the soil by the continuous suspension. Samples are settled and the water filtered off for analysis.
Hot Block Digest for metals in soils sediments and sludges	EN69	SOIL	USEPA 200.2 Mod. Hot Block Acid Digestion 1.0g of sample is heated with Nitric and Hydrochloric acids, then cooled. Peroxide is added and samples heated and cooled again before being filtered and bulked to volume for analysis. Digest is appropriate for determination of selected metals in sludge, sediments, and soils. This method is compliant with NEPM (1999) Schedule B(3) (Method 202)
Methanolic Extraction of Soils for Purge and Trap	ORG16	SOIL	(USEPA SW 846 - 5030A) 5g of solid is shaken with surrogate and 10mL methanol prior to analysis by Purge and Trap - GC/MS.
Tumbler Extraction of Solids (Option A - Concentrating)	ORG17A	SOIL	In-house, Mechanical agitation (tumbler). 20g of sample, Na2SO4 and surrogate are extracted with 150mL 1:1 DCM/Acetone by end over end tumble. The solvent is decanted, dehydrated and concentrated (by KD) to the desired volume for analysis.
Tumbler Extraction of Solids (Option B - Non-concentrating)	ORG17B	SOIL	In-house, Mechanical agitation (tumbler). 10g of sample, Na2SO4 and surrogate are extracted with 20mL 1:1 DCM/Acetone by end over end tumble. The solvent is transferred directly to a GC vial for analysis.

Preparation Methods	Method	Matrix	Method Descriptions
Digestion for Total Recoverable Metals	EN25	WATER	USEPA SW846-3005 Method 3005 is a Nitric/Hydrochloric acid digestion procedure used to prepare surface and ground water samples for analysis by ICPAES or ICPMS. This method is compliant with NEPM (1999) Schedule B(3) (Appdx. 2)
Separatory Funnel Extraction of Liquids	ORG14	WATER	USEPA SW 846 - 3510B 500 mL to 1L of sample is transferred to a separatory funnel and serially extracted three times using 60mL DCM for each extract. The resultant extracts are combined, dehydrated and concentrated for analysis. This method is compliant with NEPM (1999) Schedule B(3) (Appdx. 2). ALS default excludes sediment which may be resident in the container.

Summary of Outliers

Outliers : Quality Control Samples

The following report highlights outliers flagged in the Quality Control (QC) Report. Surrogate recovery limits are static and based on USEPA SW846 or ALS-QWI/EN/38 (in the absence of specific USEPA limits). This report displays QC Outliers (breaches) only.

Duplicates, Method Blanks, Laboratory Control Samples and Matrix Spikes

Matrix: **SOIL**

Compound Group Name	Laboratory Sample ID	Client Sample ID	Analyte	CAS Number	Data	Limits	Comment
Laboratory Control Spike (LCS) Recoveries							
EP068B: Organophosphorus Pesticides (OP)	1361014-002	----	**Demeton-S-methyl**	919-86-8	17.3 %	31.2-112%	**Recovery less than lower control limit**
EP068B: Organophosphorus Pesticides (OP)	1361014-002	----	**Fenthion**	55-38-9	61.0 %	68-109%	**Recovery less than lower control limit**
EP075(SIM)B: Polynuclear Aromatic Hydrocarbons	1361018-006	----	**Fluorene**	86-73-7	112 %	65-111%	**Recovery greater than upper control limit**

Matrix: **WATER**

Compound Group Name	Laboratory Sample ID	Client Sample ID	Analyte	CAS Number	Data	Limits	Comment
Laboratory Control Spike (LCS) Recoveries							
EP068B: Organophosphorus Pesticides (OP)	1361047-002	----	**Azinphos Methyl**	----	133 %	34-130%	**Recovery greater than upper control limit**

- **For all matrices, no Method Blank value outliers occur.**
- **For all matrices, no Duplicate outliers occur.**
- **For all matrices, no Matrix Spike outliers occur.**

Regular Sample Surrogates

Sub-Matrix: **SOIL**

Compound Group Name	Laboratory Sample ID	Client Sample ID	Analyte	CAS Number	Data	Limits	Comment
Samples Submitted							
EP075(SIM)S: Phenolic Compound Surrogates	EB0918624-011	ASPDA-C1-0.3	**2.4.6-Tribromophenol**	118-79-6	126 %	19-115 %	**Recovery greater than upper data quality objective**

Outliers : Analysis Holding Time Compliance

This report displays Holding Time breaches only. Only the respective Extraction / Preparation and/or Analysis component is/are displayed.

Matrix: **SOIL**

Method		*Extraction / Preparation*			*Analysis*		
Container / Client Sample ID(s)		*Date extracted*	*Due for extraction*	***Days overdue***	*Date analysed*	*Due for analysis*	***Days overdue***
EA002 : pH (Soils)							
Soil Glass Jar - Unpreserved							
KP1_1_SS01-0.0-0.3,	KP5_1_SS02-0.0-0.3,	30-NOV-2009	23-NOV-2009	**7**	01-DEC-2009	30-NOV-2009	**1**
KP15_1_SS03-0.0-0.3,	Nui_1_0.0-0.3,						
Nui_2_0.0-0.3,	Nui_1A_0.0-0.3						

Matrix: **SOIL**

Method / Container / Client Sample ID(s)		Extraction / Preparation: Date extracted	Extraction / Preparation: Due for extraction	Extraction / Preparation: Days overdue	Analysis: Date analysed	Analysis: Due for analysis	Analysis: Days overdue
EA002 : pH (Soils) - Analysis Holding Time Compliance							
Soil Glass Jar - Unpreserved							
KP108_1_SS14-0.0-0.3,	KP105_2b_SS13-0.0-0.3,	30-NOV-2009	24-NOV-2009	**6**	01-DEC-2009	30-NOV-2009	**1**
KP86_2b_SS12-0.0-0.3,	KP80_2b_SS11-0.0-0.3,						
KP140_2b_SS17-0.0-0.3,	KP155_2a_SS18-0.0-0.3,						
KP136_2b_SS16-0.0-0.3,	KP115_1_SS15-0.0-0.3,						
KP72_2b_SS09-0.0-0.3,	KP82_1_SS10-0.0-0.3,						
KP30_2b_SS05-0.0-0.3,	KP25_1_SS04-0.0-0.3,						
KP25_1_SS04-0.3-0.6,	KP_45_2b_SS06-0.0-0.3						
EA010: Conductivity							
Soil Glass Jar - Unpreserved							
KP1_1_SS01-0.0-0.3,	KP5_1_SS02-0.0-0.3,	30-NOV-2009	23-NOV-2009	**7**	----	----	----
KP15_1_SS03-0.0-0.3,	Nui_1_0.0-0.3,						
Nui_2_0.0-0.3,	Nui_1A_0.0-0.3						
Soil Glass Jar - Unpreserved							
KP108_1_SS14-0.0-0.3,	KP105_2b_SS13-0.0-0.3,	30-NOV-2009	24-NOV-2009	**6**	----	----	----
KP86_2b_SS12-0.0-0.3,	KP80_2b_SS11-0.0-0.3,						
KP140_2b_SS17-0.0-0.3,	KP155_2a_SS18-0.0-0.3,						
KP136_2b_SS16-0.0-0.3,	KP115_1_SS15-0.0-0.3,						
KP72_2b_SS09-0.0-0.3,	KP82_1_SS10-0.0-0.3,						
KP30_2b_SS05-0.0-0.3,	KP25_1_SS04-0.0-0.3,						
KP25_1_SS04-0.3-0.6,	KP_45_2b_SS06-0.0-0.3						
EA055: Moisture Content							
Soil Glass Jar - Unpreserved							
KP1_1_SS01-0.0-0.3,	KP5_1_SS02-0.0-0.3,	----	----	----	30-NOV-2009	23-NOV-2009	**7**
KP15_1_SS03-0.0-0.3,	Nui_1_0.0-0.3,						
Nui_2_0.0-0.3,	Nui_1A_0.0-0.3,						
ASPDA-C1-0.3,	ASPDA-C2-0.6,						
ASPDA-C3-0.3,	ASPDA-C4-0.6,						
QAQC-01-16/11/09							
Soil Glass Jar - Unpreserved							
C5-0.3,	KP108_1_SS14-0.0-0.3,	----	----	----	30-NOV-2009	24-NOV-2009	**6**
KP105_2b_SS13-0.0-0.3,	KP86_2b_SS12-0.0-0.3,						
KP80_2b_SS11-0.0-0.3,	KP140_2b_SS17-0.0-0.3,						
KP155_2a_SS18-0.0-0.3,	KP136_2b_SS16-0.0-0.3,						
KP115_1_SS15-0.0-0.3,	KP72_2b_SS09-0.0-0.3,						
KP82_1_SS10-0.0-0.3,	KP30_2b_SS05-0.0-0.3,						
KP25_1_SS04-0.0-0.3,	KP25_1_SS04-0.3-0.6,						
KP_45_2b_SS06-0.0-0.3							
ED045: Chloride							

Page	:	14 of 14
Work Order	:	EB0918624
Client	:	E3 CONSULT PTY LTD
Project	:	B09216

Matrix: **SOIL**

Method / Container / Client Sample ID(s)		Extraction / Preparation: Date extracted	Extraction / Preparation: Due for extraction	Extraction / Preparation: Days overdue	Analysis: Date analysed	Analysis: Due for analysis	Analysis: Days overdue
ED045: Chloride - Analysis Holding Time Compliance							
Soil Glass Jar - Unpreserved							
KP1_1_SS01-0.0-0.3,	KP5_1_SS02-0.0-0.3,	30-NOV-2009	23-NOV-2009	**7**	----	----	----
KP15_1_SS03-0.0-0.3,	Nui_1_0.0-0.3,						
Nui_2_0.0-0.3,	Nui_1A_0.0-0.3						
Soil Glass Jar - Unpreserved							
KP108_1_SS14-0.0-0.3,	KP105_2b_SS13-0.0-0.3,	30-NOV-2009	24-NOV-2009	**6**	----	----	----
KP86_2b_SS12-0.0-0.3,	KP80_2b_SS11-0.0-0.3,						
KP140_2b_SS17-0.0-0.3,	KP155_2a_SS18-0.0-0.3,						
KP136_2b_SS16-0.0-0.3,	KP115_1_SS15-0.0-0.3,						
KP72_2b_SS09-0.0-0.3,	KP82_1_SS10-0.0-0.3,						
KP30_2b_SS05-0.0-0.3,	KP25_1_SS04-0.0-0.3,						
KP25_1_SS04-0.3-0.6,	KP_45_2b_SS06-0.0-0.3						

Matrix: **WATER**

Method / Container / Client Sample ID(s)		Extraction / Preparation: Date extracted	Extraction / Preparation: Due for extraction	Extraction / Preparation: Days overdue	Analysis: Date analysed	Analysis: Due for analysis	Analysis: Days overdue
EP068A: Organochlorine Pesticides (OC)							
Amber Glass Bottle - Unpreserved							
Rinse Blank 01,	Trip Blank 01	02-DEC-2009	27-NOV-2009	**5**	----	----	----
EP068B: Organophosphorus Pesticides (OP)							
Amber Glass Bottle - Unpreserved							
Rinse Blank 01,	Trip Blank 01	02-DEC-2009	27-NOV-2009	**5**	----	----	----
EP071/080: Total Petroleum Hydrocarbons							
Amber Glass Bottle - Unpreserved							
Rinse Blank 01,	Trip Blank 01	02-DEC-2009	27-NOV-2009	**5**	----	----	----
EP075(SIM)B: Polynuclear Aromatic Hydrocarbons							
Amber Glass Bottle - Unpreserved							
Rinse Blank 01,	Trip Blank 01	02-DEC-2009	27-NOV-2009	**5**	----	----	----
EP080/071: Total Petroleum Hydrocarbons							
Amber Glass Bottle - Unpreserved							
Rinse Blank 01,	Trip Blank 01	02-DEC-2009	27-NOV-2009	**5**	----	----	----

Outliers : Frequency of Quality Control Samples

The following report highlights breaches in the Frequency of Quality Control Samples.

- **No Quality Control Sample Frequency Outliers exist.**

ALS Laboratory Group
ANALYTICAL CHEMISTRY & TESTING SERVICES

Environmental Division

QUALITY CONTROL REPORT

Work Order	: **EB0918624**	Page	: 1 of 13
Client	: **E3 CONSULT PTY LTD**	Laboratory	: Environmental Division Brisbane
Contact	: MR ST.JOHN HERBERT	Contact	: Tim Kilmister
Address	: 30 QUALTROUGH STREET WOOLLOONGABBA QLD, AUSTRALIA 4102	Address	: 32 Shand Street Stafford QLD Australia 4053
E-mail	: sherbert@e3consult.com.au	E-mail	: Services.Brisbane@alsenviro.com
Telephone	: +61 07 3129 3237	Telephone	: +61-7-3243 7222
Facsimile	: +61 07 33038776	Facsimile	: +61-7-3243 7218
Project	: B09216	QC Level	: NEPM 1999 Schedule B(3) and ALS QCS3 requirement
Site	: ASPDA/Waratah-Rail Alignments		
C-O-C number	: ----	Date Samples Received	: 25-NOV-2009
Sampler	: St J H, ML	Issue Date	: 08-DEC-2009
Order number	: ----		
		No. of samples received	: 59
Quote number	: EN/041/09	No. of samples analysed	: 30

This report supersedes any previous report(s) with this reference. Results apply to the sample(s) as submitted. All pages of this report have been checked and approved for release.

This Quality Control Report contains the following information:

- Laboratory Duplicate (DUP) Report; Relative Percentage Difference (RPD) and Acceptance Limits
- Method Blank (MB) and Laboratory Control Spike (LCS) Report; Recovery and Acceptance Limits
- Matrix Spike (MS) Report; Recovery and Acceptance Limits

NATA
WORLD RECOGNISED ACCREDITATION

NATA Accredited Laboratory 825

This document is issued in accordance with NATA accreditation requirements.

Accredited for compliance with ISO/IEC 17025.

Signatories

This document has been electronically signed by the authorized signatories indicated below. Electronic signing has been carried out in compliance with procedures specified in 21 CFR Part 11.

Signatories	*Position*	*Accreditation Category*
Kim McCabe	Senior Inorganic Chemist	Inorganics
Matt Frost	Organic Instrument Chemist	Inorganics
Matt Frost	Organic Instrument Chemist	Organics

Environmental Division Brisbane
Part of the ALS Laboratory Group
32 Shand Street Stafford QLD Australia 4053
Tel. +61-7-3243 7222 Fax. +61-7-3243 7218 www.alsglobal.com
A Campbell Brothers Limited Company

General Comments

The analytical procedures used by the Environmental Division have been developed from established internationally recognized procedures such as those published by the USEPA, APHA, AS and NEPM. In house developed procedures are employed in the absence of documented standards or by client request.

Where moisture determination has been performed, results are reported on a dry weight basis.

Where a reported less than (<) result is higher than the LOR, this may be due to primary sample extract/digestate dilution and/or insuffient sample for analysis.

Where the LOR of a reported result differs from standard LOR, this may be due to high moisture content, insufficient sample (reduced weight employed) or matrix interference.

Key : Anonymous = Refers to samples which are not specifically part of this work order but formed part of the QC process lot
CAS Number = CAS registry number from database maintained by Chemical Abstracts Services. The Chemical Abstracts Service is a division of the American Chemical Society.
LOR = Limit of reporting
RPD = Relative Percentage Difference
# = Indicates failed QC

Page	:	3 of 13
Work Order	:	EB0918624
Client	:	E3 CONSULT PTY LTD
Project	:	B09216

Laboratory Duplicate (DUP) Report

The quality control term Laboratory Duplicate refers to a randomly selected intralaboratory split. Laboratory duplicates provide information regarding method precision and sample heterogeneity. The permitted ranges for the Relative Percent Deviation (RPD) of Laboratory Duplicates are specified in ALS Method QWI-EN/38 and are dependent on the magnitude of results in comparison to the level of reporting: Result < 10 times LOR:- No Limit; Result between 10 and 20 times LOR:- 0% - 50%; Result > 20 times LOR:- 0% - 20%.

Sub-Matrix: **SOIL**

				Laboratory Duplicate (DUP) Report					
Laboratory sample ID	*Client sample ID*	*Method: Compound*	*CAS Number*	*LOR*	*Unit*	*Original Result*	*Duplicate Result*	*RPD (%)*	*Recovery Limits (%)*
EA010: Conductivity (QC Lot: 1178924)									
EB0918624-001	KP1_1_SS01-0.0-0.3	EA010: Electrical Conductivity @ 25°C	----	1	µS/cm	30	25	18.2	0% - 20%
EB0918624-032	KP140_2b_SS17-0.0-0.3	EA010: Electrical Conductivity @ 25°C	----	1	µS/cm	52	46	12.2	0% - 20%
EA055: Moisture Content (QC Lot: 1178848)									
EB0918624-007	Nui_1_0.0-0.3	EA055-103: Moisture Content (dried @ 103°C)	----	1.0	%	5.6	5.7	2.1	No Limit
EB0918624-015	QAQC-01-16/11/09	EA055-103: Moisture Content (dried @ 103°C)	----	1.0	%	4.3	4.0	8.7	No Limit
EA055: Moisture Content (QC Lot: 1178849)									
EB0918624-054	KP25_1_SS04-0.0-0.3	EA055-103: Moisture Content (dried @ 103°C)	----	1.0	%	8.4	8.2	3.1	No Limit
ED007: Exchangeable Cations (QC Lot: 1178910)									
EB0918624-001	KP1_1_SS01-0.0-0.3	ED007: Exchangeable Calcium	----	0.1	meq/100g	0.9	0.8	0.0	No Limit
		ED007: Exchangeable Magnesium	----	0.1	meq/100g	0.5	0.5	0.0	No Limit
		ED007: Exchangeable Potassium	----	0.1	meq/100g	0.3	0.2	0.0	No Limit
		ED007: Exchangeable Sodium	----	0.1	meq/100g	0.3	0.3	0.0	No Limit
EB0918624-026	KP86_2b_SS12-0.0-0.3	ED007: Exchangeable Calcium	----	0.1	meq/100g	34.1	33.6	1.4	0% - 20%
		ED007: Exchangeable Magnesium	----	0.1	meq/100g	0.7	0.7	0.0	No Limit
		ED007: Exchangeable Potassium	----	0.1	meq/100g	0.5	0.5	0.0	No Limit
		ED007: Exchangeable Sodium	----	0.1	meq/100g	<0.1	0.1	0.0	No Limit
ED045: Chloride (QC Lot: 1178923)									
EB0918624-001	KP1_1_SS01-0.0-0.3	EDO45S: Chloride	16887-00-6	10	mg/kg	150	150	0.0	0% - 50%
EB0918624-032	KP140_2b_SS17-0.0-0.3	EDO45S: Chloride	16887-00-6	10	mg/kg	160	160	0.0	0% - 50%
EG005T: Total Metals by ICP-AES (QC Lot: 1178942)									
EB0918624-011	ASPDA-C1-0.3	EG005T: Cadmium	7440-43-9	1	mg/kg	<1	<1	0.0	No Limit
		EG005T: Chromium	7440-47-3	2	mg/kg	61	58	5.6	0% - 20%
		EG005T: Nickel	7440-02-0	2	mg/kg	22	21	0.0	0% - 50%
		EG005T: Arsenic	7440-38-2	5	mg/kg	11	10	0.0	No Limit
		EG005T: Copper	7440-50-8	5	mg/kg	26	26	0.0	No Limit
		EG005T: Lead	7439-92-1	5	mg/kg	10	9	10.4	No Limit
		EG005T: Zinc	7440-66-6	5	mg/kg	63	58	8.1	0% - 50%
EG035T: Total Recoverable Mercury by FIMS (QC Lot: 1178943)									
EB0918624-011	ASPDA-C1-0.3	EG035T: Mercury	7439-97-6	0.1	mg/kg	<0.1	<0.1	0.0	No Limit
EP068A: Organochlorine Pesticides (OC) (QC Lot: 1178897)									
EB0918624-011	ASPDA-C1-0.3	EP068: alpha-BHC	319-84-6	0.05	mg/kg	<0.05	<0.05	0.0	No Limit
		EP068: Hexachlorobenzene (HCB)	118-74-1	0.05	mg/kg	<0.05	<0.05	0.0	No Limit
		EP068: beta-BHC	319-85-7	0.05	mg/kg	<0.05	<0.05	0.0	No Limit
		EP068: gamma-BHC	58-89-9	0.05	mg/kg	<0.05	<0.05	0.0	No Limit

Sub-Matrix: **SOIL**

Laboratory sample ID	Client sample ID	Method: Compound	CAS Number	Laboratory Duplicate (DUP) Report LOR	Unit	Original Result	Duplicate Result	RPD (%)	Recovery Limits (%)
EP068A: Organochlorine Pesticides (OC) (QC Lot: 1178897) - continued									
EB0918624-011	ASPDA-C1-0.3	EP068: delta-BHC	319-86-8	0.05	mg/kg	<0.05	<0.05	0.0	No Limit
		EP068: Heptachlor	76-44-8	0.05	mg/kg	<0.05	<0.05	0.0	No Limit
		EP068: Aldrin	309-00-2	0.05	mg/kg	<0.05	<0.05	0.0	No Limit
		EP068: Heptachlor epoxide	1024-57-3	0.05	mg/kg	<0.05	<0.05	0.0	No Limit
		EP068: trans-Chlordane	5103-74-2	0.05	mg/kg	<0.05	<0.05	0.0	No Limit
		EP068: alpha-Endosulfan	959-98-8	0.05	mg/kg	<0.05	<0.05	0.0	No Limit
		EP068: cis-Chlordane	5103-71-9	0.05	mg/kg	<0.05	<0.05	0.0	No Limit
		EP068: Dieldrin	60-57-1	0.05	mg/kg	<0.05	<0.05	0.0	No Limit
		EP068: 4.4`-DDE	72-55-9	0.05	mg/kg	<0.05	<0.05	0.0	No Limit
		EP068: Endrin	72-20-8	0.05	mg/kg	<0.05	<0.05	0.0	No Limit
		EP068: beta-Endosulfan	33213-65-9	0.05	mg/kg	<0.05	<0.05	0.0	No Limit
		EP068: 4.4`-DDD	72-54-8	0.05	mg/kg	<0.05	<0.05	0.0	No Limit
		EP068: Endrin aldehyde	7421-93-4	0.05	mg/kg	<0.05	<0.05	0.0	No Limit
		EP068: Endosulfan sulfate	1031-07-8	0.05	mg/kg	<0.05	<0.05	0.0	No Limit
		EP068: Endrin ketone	53494-70-5	0.05	mg/kg	<0.05	<0.05	0.0	No Limit
		EP068: 4.4`-DDT	50-29-3	0.2	mg/kg	<0.2	<0.2	0.0	No Limit
		EP068: Methoxychlor	72-43-5	0.2	mg/kg	<0.2	<0.2	0.0	No Limit
EP068B: Organophosphorus Pesticides (OP) (QC Lot: 1178897)									
EB0918624-011	ASPDA-C1-0.3	EP068: Dichlorvos	62-73-7	0.05	mg/kg	<0.05	<0.05	0.0	No Limit
		EP068: Demeton-S-methyl	919-86-8	0.05	mg/kg	<0.05	<0.05	0.0	No Limit
		EP068: Dimethoate	60-51-5	0.05	mg/kg	<0.05	<0.05	0.0	No Limit
		EP068: Diazinon	333-41-5	0.05	mg/kg	<0.05	<0.05	0.0	No Limit
		EP068: Chlorpyrifos-methyl	5598-13-0	0.05	mg/kg	<0.05	<0.05	0.0	No Limit
		EP068: Malathion	121-75-5	0.05	mg/kg	<0.05	<0.05	0.0	No Limit
		EP068: Fenthion	55-38-9	0.05	mg/kg	<0.05	<0.05	0.0	No Limit
		EP068: Chlorpyrifos	2921-88-2	0.05	mg/kg	<0.05	<0.05	0.0	No Limit
		EP068: Pirimphos-ethyl	23505-41-1	0.05	mg/kg	<0.05	<0.05	0.0	No Limit
		EP068: Chlorfenvinphos	470-90-6	0.05	mg/kg	<0.05	<0.05	0.0	No Limit
		EP068: Bromophos-ethyl	4824-78-6	0.05	mg/kg	<0.05	<0.05	0.0	No Limit
		EP068: Fenamiphos	22224-92-6	0.05	mg/kg	<0.05	<0.05	0.0	No Limit
		EP068: Prothiofos	34643-46-4	0.05	mg/kg	<0.05	<0.05	0.0	No Limit
		EP068: Ethion	563-12-2	0.05	mg/kg	<0.05	<0.05	0.0	No Limit
		EP068: Carbophenothion	786-19-6	0.05	mg/kg	<0.05	<0.05	0.0	No Limit
		EP068: Azinphos Methyl	----	0.05	mg/kg	<0.05	<0.05	0.0	No Limit
		EP068: Monocrotophos	6923-22-4	0.2	mg/kg	<0.2	<0.2	0.0	No Limit
		EP068: Parathion-methyl	298-00-0	0.2	mg/kg	<0.2	<0.2	0.0	No Limit
		EP068: Parathion	56-38-2	0.2	mg/kg	<0.2	<0.2	0.0	No Limit
EP075(SIM)B: Polynuclear Aromatic Hydrocarbons (QC Lot: 1178899)									
EB0918624-011	ASPDA-C1-0.3	EP075(SIM): Naphthalene	91-20-3	0.5	mg/kg	<0.5	<0.5	0.0	No Limit

Page	: 5 of 13
Work Order	: EB0918624
Client	: E3 CONSULT PTY LTD
Project	: B09216

Sub-Matrix: **SOIL**

Laboratory sample ID	Client sample ID	Method: Compound	CAS Number	Laboratory Duplicate (DUP) Report LOR	Unit	Original Result	Duplicate Result	RPD (%)	Recovery Limits (%)
EP075(SIM)B: Polynuclear Aromatic Hydrocarbons (QC Lot: 1178899) - continued									
EB0918624-011	ASPDA-C1-0.3	EP075(SIM): Acenaphthylene	208-96-8	0.5	mg/kg	<0.5	<0.5	0.0	No Limit
		EP075(SIM): Acenaphthene	83-32-9	0.5	mg/kg	<0.5	<0.5	0.0	No Limit
		EP075(SIM): Fluorene	86-73-7	0.5	mg/kg	<0.5	<0.5	0.0	No Limit
		EP075(SIM): Phenanthrene	85-01-8	0.5	mg/kg	<0.5	<0.5	0.0	No Limit
		EP075(SIM): Anthracene	120-12-7	0.5	mg/kg	<0.5	<0.5	0.0	No Limit
		EP075(SIM): Fluoranthene	206-44-0	0.5	mg/kg	<0.5	<0.5	0.0	No Limit
		EP075(SIM): Pyrene	129-00-0	0.5	mg/kg	<0.5	<0.5	0.0	No Limit
		EP075(SIM): Benz(a)anthracene	56-55-3	0.5	mg/kg	<0.5	<0.5	0.0	No Limit
		EP075(SIM): Chrysene	218-01-9	0.5	mg/kg	<0.5	<0.5	0.0	No Limit
		EP075(SIM): Benzo(b)fluoranthene	205-99-2	0.5	mg/kg	<0.5	<0.5	0.0	No Limit
		EP075(SIM): Benzo(k)fluoranthene	207-08-9	0.5	mg/kg	<0.5	<0.5	0.0	No Limit
		EP075(SIM): Benzo(a)pyrene	50-32-8	0.5	mg/kg	<0.5	<0.5	0.0	No Limit
		EP075(SIM): Indeno(1.2.3.cd)pyrene	193-39-5	0.5	mg/kg	<0.5	<0.5	0.0	No Limit
		EP075(SIM): Dibenz(a.h)anthracene	53-70-3	0.5	mg/kg	<0.5	<0.5	0.0	No Limit
		EP075(SIM): Benzo(g.h.i)perylene	191-24-2	0.5	mg/kg	<0.5	<0.5	0.0	No Limit
EP080/071: Total Petroleum Hydrocarbons (QC Lot: 1178896)									
EB0918624-011	ASPDA-C1-0.3	EP080: C6 - C9 Fraction	----	10	mg/kg	<10	<10	0.0	No Limit
EP080/071: Total Petroleum Hydrocarbons (QC Lot: 1178898)									
EB0918624-011	ASPDA-C1-0.3	EP071: C15 - C28 Fraction	----	100	mg/kg	<100	<100	0.0	No Limit
		EP071: C29 - C36 Fraction	----	100	mg/kg	<100	<100	0.0	No Limit
		EP071: C10 - C14 Fraction	----	50	mg/kg	<50	<50	0.0	No Limit
EP080: BTEX (QC Lot: 1178896)									
EB0918624-011	ASPDA-C1-0.3	EP080: Benzene	71-43-2	0.2	mg/kg	<0.2	<0.2	0.0	No Limit
		EP080: Toluene	108-88-3	0.5	mg/kg	<0.5	<0.5	0.0	No Limit
		EP080: Ethylbenzene	100-41-4	0.5	mg/kg	<0.5	<0.5	0.0	No Limit
		EP080: meta- & para-Xylene	108-38-3 106-42-3	0.5	mg/kg	<0.5	<0.5	0.0	No Limit
		EP080: ortho-Xylene	95-47-6	0.5	mg/kg	<0.5	<0.5	0.0	No Limit

Sub-Matrix: **WATER**

Laboratory sample ID	Client sample ID	Method: Compound	CAS Number	Laboratory Duplicate (DUP) Report LOR	Unit	Original Result	Duplicate Result	RPD (%)	Recovery Limits (%)
EG020T: Total Metals by ICP-MS (QC Lot: 1181378)									
EB0918543-001	Anonymous	EG020A-T: Cadmium	7440-43-9	0.0001	mg/L	<0.0001	<0.0001	0.0	No Limit
		EG020A-T: Arsenic	7440-38-2	0.001	mg/L	<0.001	<0.001	0.0	No Limit
		EG020A-T: Chromium	7440-47-3	0.001	mg/L	<0.001	<0.001	0.0	No Limit
		EG020A-T: Copper	7440-50-8	0.001	mg/L	0.014	0.014	0.0	0% - 50%
		EG020A-T: Lead	7439-92-1	0.001	mg/L	<0.001	<0.001	0.0	No Limit
		EG020A-T: Nickel	7440-02-0	0.001	mg/L	<0.001	<0.001	0.0	No Limit
		EG020A-T: Zinc	7440-66-6	0.005	mg/L	0.035	0.035	0.0	No Limit
EB0918639-001	Anonymous	EG020A-T: Cadmium	7440-43-9	0.0001	mg/L	<0.0001	0.0001	0.0	No Limit

Sub-Matrix: **WATER**

				Laboratory Duplicate (DUP) Report					
Laboratory sample ID	*Client sample ID*	*Method: Compound*	*CAS Number*	*LOR*	*Unit*	*Original Result*	*Duplicate Result*	*RPD (%)*	*Recovery Limits (%)*
EG020T: Total Metals by ICP-MS (QC Lot: 1181378) - continued									
EB0918639-001	Anonymous	EG020A-T: Arsenic	7440-38-2	0.001	mg/L	0.009	0.010	0.0	0% - 50%
		EG020A-T: Chromium	7440-47-3	0.001	mg/L	<0.001	<0.001	0.0	No Limit
		EG020A-T: Copper	7440-50-8	0.001	mg/L	0.002	0.002	0.0	No Limit
		EG020A-T: Lead	7439-92-1	0.001	mg/L	<0.001	<0.001	0.0	No Limit
		EG020A-T: Nickel	7440-02-0	0.001	mg/L	<0.001	<0.001	0.0	No Limit
		EG020A-T: Zinc	7440-66-6	0.005	mg/L	0.006	0.006	0.0	No Limit
EG035T: Total Recoverable Mercury by FIMS (QC Lot: 1182832)									
EB0918576-017	Anonymous	EG035T: Mercury	7439-97-6	0.0001	mg/L	<0.0001	<0.0001	0.0	No Limit
EB0918657-003	Anonymous	EG035T: Mercury	7439-97-6	0.0001	mg/L	<0.0001	<0.0001	0.0	No Limit
EP080/071: Total Petroleum Hydrocarbons (QC Lot: 1181309)									
EB0918624-017	Rinse Blank 01	EP080: C6 - C9 Fraction	----	20	µg/L	<20	<20	0.0	No Limit

Page	:	7 of 13
Work Order	:	EB0918624
Client	:	E3 CONSULT PTY LTD
Project	:	B09216

Method Blank (MB) and Laboratory Control Spike (LCS) Report

The quality control term Method / Laboratory Blank refers to an analyte free matrix to which all reagents are added in the same volumes or proportions as used in standard sample preparation. The purpose of this QC parameter is to monitor potential laboratory contamination. The quality control term Laboratory Control Sample (LCS) refers to a certified reference material, or a known interference free matrix spiked with target analytes. The purpose of this QC parameter is to monitor method precision and accuracy independent of sample matrix. Dynamic Recovery Limits are based on statistical evaluation of processed LCS.

Sub-Matrix: **SOIL**

				Method Blank (MB) Report	Laboratory Control Spike (LCS) Report			
					Spike	Spike Recovery (%)	Recovery Limits (%)	
Method: Compound	CAS Number	LOR	Unit	Result	Concentration	LCS	Low	High
EA002 : pH (Soils) (QCLot: 1178922)								
EA002: pH Value	----	0.1	pH Unit	----	5.2 pH Unit	102	96	104
EA006: Sodium Adsorption Ratio (SAR) (QCLot: 1178901)								
EA006: Sodium Absorption Ratio	----	0.01		<0.10	----	----	----	----
EA010: Conductivity (QCLot: 1178924)								
EA010: Electrical Conductivity @ 25°C	----	1	µS/cm	<1	196 µS/cm	100	91	111
ED007: Exchangeable Cations (QCLot: 1178910)								
ED007: Exchangeable Calcium	----	0.1	meq/100g	<0.1	1.47 meq/100g	90.9	70.2	105
ED007: Exchangeable Magnesium	----	0.1	meq/100g	<0.1	0.77 meq/100g	98.1	76.4	110
ED007: Exchangeable Potassium	----	0.1	meq/100g	<0.1	0.20 meq/100g	78.1	70	95.3
ED007: Exchangeable Sodium	----	0.1	meq/100g	<0.1	0.51 meq/100g	80.9	70	104
ED007: Cation Exchange Capacity	----	0.1	meq/100g	----	2.95 meq/100g	90.2	70.1	104
ED045: Chloride (QCLot: 1178923)								
EDO45S: Chloride	16887-00-6	10	mg/kg	<10	400 mg/kg	110	86	114
EG005T: Total Metals by ICP-AES (QCLot: 1178942)								
EG005T: Arsenic	7440-38-2	5	mg/kg	<5	13.11 mg/kg	129	70	130
EG005T: Cadmium	7440-43-9	1	mg/kg	<1	2.76 mg/kg	127	70	130
EG005T: Chromium	7440-47-3	2	mg/kg	<2	60.93 mg/kg	129	70	130
EG005T: Copper	7440-50-8	5	mg/kg	<5	54.68 mg/kg	129	70	130
EG005T: Lead	7439-92-1	5	mg/kg	<5	54.76 mg/kg	130	70	130
EG005T: Nickel	7440-02-0	2	mg/kg	<2	55.23 mg/kg	118	70	130
EG005T: Zinc	7440-66-6	5	mg/kg	<5	103.88 mg/kg	128	70	130
EG035T: Total Recoverable Mercury by FIMS (QCLot: 1178943)								
EG035T: Mercury	7439-97-6	0.10	mg/kg	<0.1	1.34 mg/kg	107	73	119
EP068A: Organochlorine Pesticides (OC) (QCLot: 1178897)								
EP068: alpha-BHC	319-84-6	0.05	mg/kg	<0.05	0.5 mg/kg	74.5	58.4	116
EP068: Hexachlorobenzene (HCB)	118-74-1	0.05	mg/kg	<0.05	0.5 mg/kg	72.1	57.7	107
EP068: beta-BHC	319-85-7	0.05	mg/kg	<0.05	0.5 mg/kg	86.6	59.3	116
EP068: gamma-BHC	58-89-9	0.05	mg/kg	<0.05	0.5 mg/kg	71.5	59.1	118
EP068: delta-BHC	319-86-8	0.05	mg/kg	<0.05	0.5 mg/kg	79.4	51	117
EP068: Heptachlor	76-44-8	0.05	mg/kg	<0.05	0.5 mg/kg	78.6	57.3	119
EP068: Aldrin	309-00-2	0.05	mg/kg	<0.05	0.5 mg/kg	78.1	58.2	113
EP068: Heptachlor epoxide	1024-57-3	0.05	mg/kg	<0.05	0.5 mg/kg	77.5	60.4	113
EP068: trans-Chlordane	5103-74-2	0.05	mg/kg	<0.05	0.5 mg/kg	78.4	60.3	114

Page	: 8 of 13
Work Order	: EB0918624
Client	: E3 CONSULT PTY LTD
Project	: B09216

Sub-Matrix: **SOIL**

Method: Compound	CAS Number	LOR	Unit	Method Blank (MB) Report Result	Laboratory Control Spike (LCS) Report: Spike Concentration	Spike Recovery (%) LCS	Recovery Limits (%) Low	High
EP068A: Organochlorine Pesticides (OC) (QCLot: 1178897) - continued								
EP068: alpha-Endosulfan	959-98-8	0.05	mg/kg	<0.05	0.5 mg/kg	77.2	56	120
EP068: cis-Chlordane	5103-71-9	0.05	mg/kg	<0.05	0.5 mg/kg	77.9	60.8	113
EP068: Dieldrin	60-57-1	0.05	mg/kg	<0.05	0.5 mg/kg	78.0	58.8	115
EP068: 4.4`-DDE	72-55-9	0.05	mg/kg	<0.05	0.5 mg/kg	75.4	61.2	116
EP068: Endrin	72-20-8	0.05	mg/kg	<0.05	0.5 mg/kg	84.0	47	133
EP068: beta-Endosulfan	33213-65-9	0.05	mg/kg	<0.05	0.5 mg/kg	75.9	58.5	117
EP068: 4.4`-DDD	72-54-8	0.05	mg/kg	<0.05	0.5 mg/kg	71.1	58.4	118
EP068: Endrin aldehyde	7421-93-4	0.05	mg/kg	<0.05	0.5 mg/kg	89.3	42	115
EP068: Endosulfan sulfate	1031-07-8	0.05	mg/kg	<0.05	0.5 mg/kg	76.4	53.6	120
EP068: 4.4`-DDT	50-29-3	0.05	mg/kg	----	0.5 mg/kg	82.0	52.6	129
		0.2	mg/kg	<0.2	----	----	----	----
EP068: Endrin ketone	53494-70-5	0.05	mg/kg	<0.05	0.5 mg/kg	73.9	51.6	124
EP068: Methoxychlor	72-43-5	0.05	mg/kg	----	0.5 mg/kg	82.3	52.4	129
		0.2	mg/kg	<0.2	----	----	----	----
EP068B: Organophosphorus Pesticides (OP) (QCLot: 1178897)								
EP068: Dichlorvos	62-73-7	0.05	mg/kg	<0.05	0.5 mg/kg	49.6	43.9	113
EP068: Demeton-S-methyl	919-86-8	0.05	mg/kg	<0.05	0.5 mg/kg	# 17.3	31.2	112
EP068: Monocrotophos	6923-22-4	0.05	mg/kg	----	0.5 mg/kg	88.8	33	130
		0.2	mg/kg	<0.2	----	----	----	----
EP068: Dimethoate	60-51-5	0.05	mg/kg	<0.05	0.5 mg/kg	71.5	40	129
EP068: Diazinon	333-41-5	0.05	mg/kg	<0.05	0.5 mg/kg	83.0	57.1	114
EP068: Chlorpyrifos-methyl	5598-13-0	0.05	mg/kg	<0.05	0.5 mg/kg	78.4	58.9	113
EP068: Parathion-methyl	298-00-0	0.05	mg/kg	----	0.5 mg/kg	84.9	54.8	112
		0.2	mg/kg	<0.2	----	----	----	----
EP068: Malathion	121-75-5	0.05	mg/kg	<0.05	0.5 mg/kg	87.4	57.8	119
EP068: Fenthion	55-38-9	0.05	mg/kg	<0.05	0.5 mg/kg	# 61.0	68	109
EP068: Chlorpyrifos	2921-88-2	0.05	mg/kg	<0.05	0.5 mg/kg	78.9	62.2	115
EP068: Parathion	56-38-2	0.05	mg/kg	----	0.5 mg/kg	85.0	54.7	113
		0.2	mg/kg	<0.2	----	----	----	----
EP068: Pirimphos-ethyl	23505-41-1	0.05	mg/kg	<0.05	0.5 mg/kg	79.8	51.9	121
EP068: Chlorfenvinphos	470-90-6	0.05	mg/kg	<0.05	0.5 mg/kg	81.2	58	118
EP068: Bromophos-ethyl	4824-78-6	0.05	mg/kg	<0.05	0.5 mg/kg	79.9	59.8	115
EP068: Fenamiphos	22224-92-6	0.05	mg/kg	<0.05	0.5 mg/kg	61.6	32.5	101
EP068: Prothiofos	34643-46-4	0.05	mg/kg	<0.05	0.5 mg/kg	79.9	59.6	116
EP068: Ethion	563-12-2	0.05	mg/kg	<0.05	0.5 mg/kg	81.9	58.4	118
EP068: Carbophenothion	786-19-6	0.05	mg/kg	<0.05	0.5 mg/kg	78.8	56.9	117
EP068: Azinphos Methyl	----	0.05	mg/kg	<0.05	0.5 mg/kg	78.2	42	130
EP075(SIM)B: Polynuclear Aromatic Hydrocarbons (QCLot: 1178899)								
EP075(SIM): Naphthalene	91-20-3	0.5	mg/kg	<0.5	5.0 mg/kg	111	66	114

Page	: 9 of 13
Work Order	: EB0918624
Client	: E3 CONSULT PTY LTD
Project	: B09216

Sub-Matrix: **SOIL**

Method: Compound	CAS Number	LOR	Unit	Method Blank (MB) Report: Result	Laboratory Control Spike (LCS) Report: Spike Concentration	Spike Recovery (%): LCS	Recovery Limits (%): Low	Recovery Limits (%): High
EP075(SIM)B: Polynuclear Aromatic Hydrocarbons (QCLot: 1178899) - continued								
EP075(SIM): Acenaphthylene	208-96-8	0.5	mg/kg	<0.5	5.0 mg/kg	96.1	63	113
EP075(SIM): Acenaphthene	83-32-9	0.5	mg/kg	<0.5	5.0 mg/kg	107	65	114
EP075(SIM): Fluorene	86-73-7	0.5	mg/kg	<0.5	5.0 mg/kg	# 112	65	111
EP075(SIM): Phenanthrene	85-01-8	0.5	mg/kg	<0.5	5.0 mg/kg	108	60	112
EP075(SIM): Anthracene	120-12-7	0.5	mg/kg	<0.5	5.0 mg/kg	101	65	110
EP075(SIM): Fluoranthene	206-44-0	0.5	mg/kg	<0.5	5.0 mg/kg	107	64	111
EP075(SIM): Pyrene	129-00-0	0.5	mg/kg	<0.5	5.0 mg/kg	105	64	136
EP075(SIM): Benz(a)anthracene	56-55-3	0.5	mg/kg	<0.5	5.0 mg/kg	79.0	61	115
EP075(SIM): Chrysene	218-01-9	0.5	mg/kg	<0.5	5.0 mg/kg	96.3	57	114
EP075(SIM): Benzo(b)fluoranthene	205-99-2	0.5	mg/kg	<0.5	5.0 mg/kg	99.9	44	124
EP075(SIM): Benzo(k)fluoranthene	207-08-9	0.5	mg/kg	<0.5	5.0 mg/kg	99.7	48	124
EP075(SIM): Benzo(a)pyrene	50-32-8	0.5	mg/kg	<0.5	5.0 mg/kg	98.4	50	116
EP075(SIM): Indeno(1.2.3.cd)pyrene	193-39-5	0.5	mg/kg	<0.5	5.0 mg/kg	92.4	52	130
EP075(SIM): Dibenz(a.h)anthracene	53-70-3	0.5	mg/kg	<0.5	5.0 mg/kg	72.5	54	129
EP075(SIM): Benzo(g.h.i)perylene	191-24-2	0.5	mg/kg	<0.5	5.0 mg/kg	95.1	52	128
EP080/071: Total Petroleum Hydrocarbons (QCLot: 1178896)								
EP080: C6 - C9 Fraction	----	10	mg/kg	<10	16 mg/kg	112	71	123
EP080/071: Total Petroleum Hydrocarbons (QCLot: 1178898)								
EP071: C10 - C14 Fraction	----	50	mg/kg	<50	259 mg/kg	110	65	112
EP071: C15 - C28 Fraction	----	100	mg/kg	<100	524 mg/kg	92.8	76.2	122
EP071: C29 - C36 Fraction	----	100	mg/kg	<100	----	----	----	----
EP080: BTEX (QCLot: 1178896)								
EP080: Benzene	71-43-2	0.2	mg/kg	<0.2	1 mg/kg	90.5	78	121
EP080: Toluene	108-88-3	0.5	mg/kg	<0.5	1 mg/kg	89.6	78	121
EP080: Ethylbenzene	100-41-4	0.5	mg/kg	<0.5	1 mg/kg	97.6	72	119
EP080: meta- & para-Xylene	108-38-3 106-42-3	0.5	mg/kg	<0.5	2 mg/kg	93.7	66	121
EP080: ortho-Xylene	95-47-6	0.5	mg/kg	<0.5	1 mg/kg	92.6	70	118

Sub-Matrix: **WATER**

Method: Compound	CAS Number	LOR	Unit	Method Blank (MB) Report: Result	Laboratory Control Spike (LCS) Report: Spike Concentration	Spike Recovery (%): LCS	Recovery Limits (%): Low	Recovery Limits (%): High
EG020T: Total Metals by ICP-MS (QCLot: 1181378)								
EG020A-T: Arsenic	7440-38-2	0.001	mg/L	<0.001	0.100 mg/L	97.0	76	120
EG020A-T: Cadmium	7440-43-9	0.0001	mg/L	<0.0001	0.100 mg/L	104	84	112
EG020A-T: Chromium	7440-47-3	0.001	mg/L	<0.001	0.100 mg/L	96.6	82	124
EG020A-T: Copper	7440-50-8	0.001	mg/L	<0.001	0.200 mg/L	93.6	82	116
EG020A-T: Lead	7439-92-1	0.001	mg/L	<0.001	0.100 mg/L	101	85	113
EG020A-T: Nickel	7440-02-0	0.001	mg/L	<0.001	0.100 mg/L	96.1	81	117

Page	: 10 of 13
Work Order	: EB0918624
Client	: E3 CONSULT PTY LTD
Project	: B09216

Sub-Matrix: **WATER**

Method: Compound	CAS Number	LOR	Unit	Method Blank (MB) Report Result	Laboratory Control Spike (LCS) Report: Spike Concentration	Spike Recovery (%) LCS	Recovery Limits (%) Low	Recovery Limits (%) High
EG020T: Total Metals by ICP-MS (QCLot: 1181378) - continued								
EG020A-T: Zinc	7440-66-6	0.005	mg/L	<0.005	0.200 mg/L	91.5	81	123
EG035T: Total Recoverable Mercury by FIMS (QCLot: 1182832)								
EG035T: Mercury	7439-97-6	0.0001	mg/L	<0.0001	0.0100 mg/L	94.8	80	116
EP068A: Organochlorine Pesticides (OC) (QCLot: 1178918)								
EP068: alpha-BHC	319-84-6	0.5	µg/L	<0.5	5 µg/L	83.8	55	125
EP068: Hexachlorobenzene (HCB)	118-74-1	0.5	µg/L	<0.5	5 µg/L	78.2	51	121
EP068: beta-BHC	319-85-7	0.5	µg/L	<0.5	5 µg/L	104	54	126
EP068: gamma-BHC	58-89-9	0.5	µg/L	<0.5	5 µg/L	77.6	53	131
EP068: delta-BHC	319-86-8	0.5	µg/L	<0.5	5 µg/L	88.0	52	131
EP068: Heptachlor	76-44-8	0.5	µg/L	<0.5	5 µg/L	85.2	43	128
EP068: Aldrin	309-00-2	0.5	µg/L	<0.5	5 µg/L	82.0	57	126
EP068: Heptachlor epoxide	1024-57-3	0.5	µg/L	<0.5	5 µg/L	82.5	57	124
EP068: trans-Chlordane	5103-74-2	0.5	µg/L	<0.5	5 µg/L	81.6	53.4	120
EP068: alpha-Endosulfan	959-98-8	0.5	µg/L	<0.5	5 µg/L	82.6	53	131
EP068: cis-Chlordane	5103-71-9	0.5	µg/L	<0.5	5 µg/L	81.9	52.4	120
EP068: Dieldrin	60-57-1	0.5	µg/L	<0.5	5 µg/L	86.2	51	128
EP068: 4.4`-DDE	72-55-9	0.5	µg/L	<0.5	5 µg/L	75.9	54.8	125
EP068: Endrin	72-20-8	0.5	µg/L	<0.5	5 µg/L	91.7	49.1	135
EP068: beta-Endosulfan	33213-65-9	0.5	µg/L	<0.5	5 µg/L	84.8	54	123
EP068: 4.4`-DDD	72-54-8	0.5	µg/L	<0.5	5 µg/L	77.2	54.3	129
EP068: Endrin aldehyde	7421-93-4	0.5	µg/L	<0.5	5 µg/L	103	54.3	127
EP068: Endosulfan sulfate	1031-07-8	0.5	µg/L	<0.5	5 µg/L	84.5	47	136
EP068: 4.4`-DDT	50-29-3	2.0	µg/L	<2	5 µg/L	101	40	130
EP068: Endrin ketone	53494-70-5	0.5	µg/L	<0.5	5 µg/L	82.4	43	137
EP068: Methoxychlor	72-43-5	2.0	µg/L	<2	5 µg/L	97.0	40	130
EP068B: Organophosphorus Pesticides (OP) (QCLot: 1178918)								
EP068: Dichlorvos	62-73-7	0.5	µg/L	<0.5	5 µg/L	90.6	53.6	126
EP068: Demeton-S-methyl	919-86-8	0.5	µg/L	<0.5	5 µg/L	98.5	49.2	135
EP068: Monocrotophos	6923-22-4	2.0	µg/L	<2	5 µg/L	59.7	17.5	100
EP068: Dimethoate	60-51-5	0.5	µg/L	<0.5	5 µg/L	102	51.3	125
EP068: Diazinon	333-41-5	0.5	µg/L	<0.5	5 µg/L	88.6	52	126
EP068: Chlorpyrifos-methyl	5598-13-0	0.5	µg/L	<0.5	5 µg/L	86.3	54.6	123
EP068: Parathion-methyl	298-00-0	2.0	µg/L	<2	5 µg/L	96.5	50	130
EP068: Malathion	121-75-5	0.5	µg/L	<0.5	5 µg/L	97.3	51	129
EP068: Fenthion	55-38-9	0.5	µg/L	<0.5	5 µg/L	83.9	54	120
EP068: Chlorpyrifos	2921-88-2	0.5	µg/L	<0.5	5 µg/L	85.0	57.6	122
EP068: Parathion	56-38-2	2.0	µg/L	<2	5 µg/L	91.8	51.8	126
EP068: Pirimphos-ethyl	23505-41-1	0.5	µg/L	<0.5	5 µg/L	83.6	54.7	122
EP068: Chlorfenvinphos	470-90-6	0.5	µg/L	<0.5	5 µg/L	85.4	54.7	130

Sub-Matrix: **WATER**

Method: Compound	CAS Number	LOR	Unit	Method Blank (MB) Report Result	Laboratory Control Spike (LCS) Report: Spike Concentration	Spike Recovery (%) LCS	Recovery Limits (%) Low	High
EP068B: Organophosphorus Pesticides (OP) (QCLot: 1178918) - continued								
EP068: Bromophos-ethyl	4824-78-6	0.5	µg/L	<0.5	5 µg/L	87.3	54.8	120
EP068: Fenamiphos	22224-92-6	0.5	µg/L	<0.5	5 µg/L	92.2	48.3	126
EP068: Prothiofos	34643-46-4	0.5	µg/L	<0.5	5 µg/L	83.7	53.7	121
EP068: Ethion	563-12-2	0.5	µg/L	<0.5	5 µg/L	86.6	54.6	130
EP068: Carbophenothion	786-19-6	0.5	µg/L	<0.5	5 µg/L	90.8	53.4	128
EP068: Azinphos Methyl	----	0.5	µg/L	<0.5	5 µg/L	# 133	34	130
EP075(SIM)B: Polynuclear Aromatic Hydrocarbons (QCLot: 1178920)								
EP075(SIM): Naphthalene	91-20-3	1	µg/L	<1.0	5 µg/L	76.8	46	113
EP075(SIM): Acenaphthylene	208-96-8	1	µg/L	<1.0	5 µg/L	86.7	51	118
EP075(SIM): Acenaphthene	83-32-9	1	µg/L	<1.0	5 µg/L	79.8	50	114
EP075(SIM): Fluorene	86-73-7	1	µg/L	<1.0	5 µg/L	82.9	55	118
EP075(SIM): Phenanthrene	85-01-8	1	µg/L	<1.0	5 µg/L	80.6	54	110
EP075(SIM): Anthracene	120-12-7	1	µg/L	<1.0	5 µg/L	81.8	49	117
EP075(SIM): Fluoranthene	206-44-0	1	µg/L	<1.0	5 µg/L	84.7	51	117
EP075(SIM): Pyrene	129-00-0	1	µg/L	<1.0	5 µg/L	81.8	51	117
EP075(SIM): Benz(a)anthracene	56-55-3	1	µg/L	<1.0	5 µg/L	89.9	53	120
EP075(SIM): Chrysene	218-01-9	1	µg/L	<1.0	5 µg/L	80.8	48	114
EP075(SIM): Benzo(b)fluoranthene	205-99-2	1	µg/L	<1.0	5 µg/L	82.7	48	130
EP075(SIM): Benzo(k)fluoranthene	207-08-9	1	µg/L	<1.0	5 µg/L	89.5	43	126
EP075(SIM): Benzo(a)pyrene	50-32-8	0.5	µg/L	<0.5	5 µg/L	88.4	44	120
EP075(SIM): Indeno(1.2.3.cd)pyrene	193-39-5	1	µg/L	<1.0	5 µg/L	88.9	45	129
EP075(SIM): Dibenz(a.h)anthracene	53-70-3	1	µg/L	<1.0	5 µg/L	88.8	47	131
EP075(SIM): Benzo(g.h.i)perylene	191-24-2	1	µg/L	<1.0	5 µg/L	83.3	42	126
EP080/071: Total Petroleum Hydrocarbons (QCLot: 1178919)								
EP071: C10 - C14 Fraction	----	50	µg/L	<50	1200 µg/L	65.1	49	125.5
EP071: C15 - C28 Fraction	----	100	µg/L	<100	2040 µg/L	69.0	58	130
EP071: C29 - C36 Fraction	----	50	µg/L	<50	----	----	----	----
EP080/071: Total Petroleum Hydrocarbons (QCLot: 1181309)								
EP080: C6 - C9 Fraction	----	20	µg/L	<20	160 µg/L	82.0	73	135

Page : 12 of 13
Work Order : EB0918624
Client : E3 CONSULT PTY LTD
Project : B09216

Matrix Spike (MS) Report

The quality control term Matrix Spike (MS) refers to an intralaboratory split sample spiked with a representative set of target analytes. The purpose of this QC parameter is to monitor potential matrix effects on analyte recoveries. Static Recovery Limits as per laboratory Data Quality Objectives (DQOs). Ideal recovery ranges stated may be waived in the event of sample matrix interference.

Sub-Matrix: **SOIL**

				Matrix Spike (MS) Report			
				Spike	Spike Recovery (%)	Recovery Limits (%)	
Laboratory sample ID	Client sample ID	Method: Compound	CAS Number	Concentration	MS	Low	High
ED045: Chloride (QCLot: 1178923)							
EB0918624-001	KP1_1_SS01-0.0-0.3	EDO45S: Chloride	16887-00-6	400 mg/kg	93.8	70	130
EG005T: Total Metals by ICP-AES (QCLot: 1178942)							
EB0918624-012	ASPDA-C2-0.6	EG005T: Arsenic	7440-38-2	50 mg/kg	101	70	130
		EG005T: Cadmium	7440-43-9	25 mg/kg	112	70	130
		EG005T: Chromium	7440-47-3	50 mg/kg	104	70	130
		EG005T: Copper	7440-50-8	50 mg/kg	112	70	130
		EG005T: Lead	7439-92-1	50 mg/kg	111	70	130
		EG005T: Nickel	7440-02-0	50 mg/kg	102	70	130
		EG005T: Zinc	7440-66-6	50 mg/kg	111	70	130
EG035T: Total Recoverable Mercury by FIMS (QCLot: 1178943)							
EB0918624-012	ASPDA-C2-0.6	EG035T: Mercury	7439-97-6	5.0 mg/kg	98.0	70	130
EP068A: Organochlorine Pesticides (OC) (QCLot: 1178897)							
EB0918624-012	ASPDA-C2-0.6	EP068: gamma-BHC	58-89-9	0.25 mg/kg	77.0	70	130
		EP068: Heptachlor	76-44-8	0.25 mg/kg	101	70	130
		EP068: Aldrin	309-00-2	0.25 mg/kg	95.2	70	130
		EP068: Dieldrin	60-57-1	0.25 mg/kg	102	70	130
		EP068: Endrin	72-20-8	1.0 mg/kg	71.3	70	130
		EP068: 4.4`-DDT	50-29-3	1.0 mg/kg	94.3	70	130
EP068B: Organophosphorus Pesticides (OP) (QCLot: 1178897)							
EB0918624-012	ASPDA-C2-0.6	EP068: Diazinon	333-41-5	0.5 mg/kg	82.5	70	130
		EP068: Chlorpyrifos-methyl	5598-13-0	0.25 mg/kg	109	70	130
		EP068: Pirimphos-ethyl	23505-41-1	0.25 mg/kg	85.1	70	130
		EP068: Bromophos-ethyl	4824-78-6	0.25 mg/kg	85.1	70	130
		EP068: Prothiofos	34643-46-4	0.25 mg/kg	100	70	130
EP075(SIM)B: Polynuclear Aromatic Hydrocarbons (QCLot: 1178899)							
EB0918624-012	ASPDA-C2-0.6	EP075(SIM): Acenaphthene	83-32-9	2.5 mg/kg	97.2	70	130
		EP075(SIM): Pyrene	129-00-0	2.5 mg/kg	109	70	130
EP080/071: Total Petroleum Hydrocarbons (QCLot: 1178896)							
EB0918624-012	ASPDA-C2-0.6	EP080: C6 - C9 Fraction	----	28 mg/kg	72.2	70	130
EP080/071: Total Petroleum Hydrocarbons (QCLot: 1178898)							
EB0918624-012	ASPDA-C2-0.6	EP071: C10 - C14 Fraction	----	259 mg/kg	121	70	130
		EP071: C15 - C28 Fraction	----	524 mg/kg	95.9	70	130
EP080: BTEX (QCLot: 1178896)							

Page	: 13 of 13
Work Order	: EB0918624
Client	: E3 CONSULT PTY LTD
Project	: B09216

Sub-Matrix: **SOIL**

Laboratory sample ID	Client sample ID	Method: Compound	CAS Number	Matrix Spike (MS) Report: Spike Concentration	Spike Recovery (%): MS	Recovery Limits (%): Low	Recovery Limits (%): High
EP080: BTEX (QCLot: 1178896) - continued							
EB0918624-012	ASPDA-C2-0.6	EP080: Benzene	71-43-2	2 mg/kg	96.2	70	130
		EP080: Toluene	108-88-3	2 mg/kg	98.8	70	130

Sub-Matrix: **WATER**

Laboratory sample ID	Client sample ID	Method: Compound	CAS Number	Matrix Spike (MS) Report: Spike Concentration	Spike Recovery (%): MS	Recovery Limits (%): Low	Recovery Limits (%): High
EG020T: Total Metals by ICP-MS (QCLot: 1181378)							
EB0918545-001	Anonymous	EG020A-T: Arsenic	7440-38-2	1.000 mg/L	100	70	130
		EG020A-T: Cadmium	7440-43-9	0.500 mg/L	102	70	130
		EG020A-T: Chromium	7440-47-3	1.000 mg/L	99.0	70	130
		EG020A-T: Copper	7440-50-8	1.000 mg/L	93.6	70	130
		EG020A-T: Lead	7439-92-1	1.000 mg/L	104	70	130
		EG020A-T: Nickel	7440-02-0	1.000 mg/L	93.0	70	130
		EG020A-T: Zinc	7440-66-6	1.000 mg/L	98.4	70	130
EG035T: Total Recoverable Mercury by FIMS (QCLot: 1182832)							
EB0918576-018	Anonymous	EG035T: Mercury	7439-97-6	0.010 mg/L	97.8	70	130
EP080/071: Total Petroleum Hydrocarbons (QCLot: 1181309)							
EB0918624-018	Trip Blank 01	EP080: C6 - C9 Fraction	----	140 µg/L	80.6	70	130

ALS Laboratory Group
ANALYTICAL CHEMISTRY & TESTING SERVICES

Environmental Division

CERTIFICATE OF ANALYSIS

Work Order	: **EB0918624**	Page	: 1 of 17
Client	: **E3 CONSULT PTY LTD**	Laboratory	: Environmental Division Brisbane
Contact	: MR ST.JOHN HERBERT	Contact	: Tim Kilmister
Address	: 30 QUALTROUGH STREET WOOLLOONGABBA QLD, AUSTRALIA 4102	Address	: 32 Shand Street Stafford QLD Australia 4053
E-mail	: sherbert@e3consult.com.au	E-mail	: Services.Brisbane@alsenviro.com
Telephone	: +61 07 3129 3237	Telephone	: +61-7-3243 7222
Facsimile	: +61 07 33038776	Facsimile	: +61-7-3243 7218
Project	: B09216	QC Level	: NEPM 1999 Schedule B(3) and ALS QCS3 requirement
Order number	: ----		
C-O-C number	: ----	Date Samples Received	: 25-NOV-2009
Sampler	: St J H, ML	Issue Date	: 08-DEC-2009
Site	: ASPDA/Waratah-Rail Alignments		
		No. of samples received	: 59
Quote number	: EN/041/09	No. of samples analysed	: 30

This report supersedes any previous report(s) with this reference. Results apply to the sample(s) as submitted. All pages of this report have been checked and approved for release.

This Certificate of Analysis contains the following information:

- General Comments
- Analytical Results
- Surrogate Control Limits

NATA
WORLD RECOGNISED ACCREDITATION

NATA Accredited Laboratory 825

This document is issued in accordance with NATA accreditation requirements.

Accredited for compliance with ISO/IEC 17025.

Signatories

This document has been electronically signed by the authorized signatories indicated below. Electronic signing has been carried out in compliance with procedures specified in 21 CFR Part 11.

Signatories	*Position*	*Accreditation Category*
Kim McCabe	Senior Inorganic Chemist	Inorganics
Matt Frost	Organic Instrument Chemist	Inorganics
Matt Frost	Organic Instrument Chemist	Organics

Environmental Division Brisbane
Part of the ALS Laboratory Group
32 Shand Street Stafford QLD Australia 4053
Tel. +61-7-3243 7222 Fax. +61-7-3243 7218 www.alsglobal.com
A Campbell Brothers Limited Company

General Comments

The analytical procedures used by the Environmental Division have been developed from established internationally recognized procedures such as those published by the USEPA, APHA, AS and NEPM. In house developed procedures are employed in the absence of documented standards or by client request.

Where moisture determination has been performed, results are reported on a dry weight basis.

Where a reported less than (<) result is higher than the LOR, this may be due to primary sample extract/digestate dilution and/or insuffient sample for analysis.

Where the LOR of a reported result differs from standard LOR, this may be due to high moisture content, insufficient sample (reduced weight employed) or matrix interference.

When date(s) and/or time(s) are shown bracketed, these have been assumed by the laboratory for processing purposes. If the sampling time is displayed as 0:00 the information was not provided by client.

Key : CAS Number = CAS registry number from database maintained by Chemical Abstracts Services. The Chemical Abstracts Service is a division of the American Chemical Society.
LOR = Limit of reporting
^ = This result is computed from individual analyte detections at or above the level of reporting

Page	:	3 of 17
Work Order	:	EB0918624
Client	:	E3 CONSULT PTY LTD
Project	:	B09216

Analytical Results

Sub-Matrix: LIQUID			Client sample ID	Rinse Blank 01	Trip Blank 01	----	----	----
			Client sampling date / time	20-NOV-2009 15:00	20-NOV-2009 15:00	----	----	----
Compound	CAS Number	LOR	Unit	EB0918624-017	EB0918624-018	----	----	----
EG020T: Total Metals by ICP-MS								
Arsenic	7440-38-2	0.001	mg/L	<0.001	----	----	----	----
Cadmium	7440-43-9	0.0001	mg/L	<0.0001	----	----	----	----
Chromium	7440-47-3	0.001	mg/L	<0.001	----	----	----	----
Copper	7440-50-8	0.001	mg/L	<0.001	----	----	----	----
Lead	7439-92-1	0.001	mg/L	<0.001	----	----	----	----
Nickel	7440-02-0	0.001	mg/L	<0.001	----	----	----	----
Zinc	7440-66-6	0.005	mg/L	<0.005	----	----	----	----
EG035T: Total Mercury by FIMS								
Mercury	7439-97-6	0.0001	mg/L	<0.0001	----	----	----	----
EP068A: Organochlorine Pesticides (OC)								
alpha-BHC	319-84-6	0.5	µg/L	<0.5	<0.5	----	----	----
Hexachlorobenzene (HCB)	118-74-1	0.5	µg/L	<0.5	<0.5	----	----	----
beta-BHC	319-85-7	0.5	µg/L	<0.5	<0.5	----	----	----
gamma-BHC	58-89-9	0.5	µg/L	<0.5	<0.5	----	----	----
delta-BHC	319-86-8	0.5	µg/L	<0.5	<0.5	----	----	----
Heptachlor	76-44-8	0.5	µg/L	<0.5	<0.5	----	----	----
Aldrin	309-00-2	0.5	µg/L	<0.5	<0.5	----	----	----
Heptachlor epoxide	1024-57-3	0.5	µg/L	<0.5	<0.5	----	----	----
trans-Chlordane	5103-74-2	0.5	µg/L	<0.5	<0.5	----	----	----
alpha-Endosulfan	959-98-8	0.5	µg/L	<0.5	<0.5	----	----	----
cis-Chlordane	5103-71-9	0.5	µg/L	<0.5	<0.5	----	----	----
Dieldrin	60-57-1	0.5	µg/L	<0.5	<0.5	----	----	----
4.4`-DDE	72-55-9	0.5	µg/L	<0.5	<0.5	----	----	----
Endrin	72-20-8	0.5	µg/L	<0.5	<0.5	----	----	----
beta-Endosulfan	33213-65-9	0.5	µg/L	<0.5	<0.5	----	----	----
4.4`-DDD	72-54-8	0.5	µg/L	<0.5	<0.5	----	----	----
Endrin aldehyde	7421-93-4	0.5	µg/L	<0.5	<0.5	----	----	----
Endosulfan sulfate	1031-07-8	0.5	µg/L	<0.5	<0.5	----	----	----
4.4`-DDT	50-29-3	2	µg/L	<2	<2	----	----	----
Endrin ketone	53494-70-5	0.5	µg/L	<0.5	<0.5	----	----	----
Methoxychlor	72-43-5	2	µg/L	<2	<2	----	----	----
EP068B: Organophosphorus Pesticides (OP)								
Dichlorvos	62-73-7	0.5	µg/L	<0.5	<0.5	----	----	----
Demeton-S-methyl	919-86-8	0.5	µg/L	<0.5	<0.5	----	----	----
Monocrotophos	6923-22-4	2	µg/L	<2	<2	----	----	----
Dimethoate	60-51-5	0.5	µg/L	<0.5	<0.5	----	----	----
Diazinon	333-41-5	0.5	µg/L	<0.5	<0.5	----	----	----
Chlorpyrifos-methyl	5598-13-0	0.5	µg/L	<0.5	<0.5	----	----	----

Page	: 4 of 17
Work Order	: EB0918624
Client	: E3 CONSULT PTY LTD
Project	: B09216

Analytical Results

Sub-Matrix: LIQUID			Client sample ID	Rinse Blank 01	Trip Blank 01	----	----	----
			Client sampling date / time	20-NOV-2009 15:00	20-NOV-2009 15:00	----	----	----
Compound	CAS Number	LOR	Unit	EB0918624-017	EB0918624-018	----	----	----
EP068B: Organophosphorus Pesticides (OP) - Continued								
Parathion-methyl	298-00-0	2	µg/L	<2	<2	----	----	----
Malathion	121-75-5	0.5	µg/L	<0.5	<0.5	----	----	----
Fenthion	55-38-9	0.5	µg/L	<0.5	<0.5	----	----	----
Chlorpyrifos	2921-88-2	0.5	µg/L	<0.5	<0.5	----	----	----
Parathion	56-38-2	2	µg/L	<2	<2	----	----	----
Pirimphos-ethyl	23505-41-1	0.5	µg/L	<0.5	<0.5	----	----	----
Chlorfenvinphos	470-90-6	0.5	µg/L	<0.5	<0.5	----	----	----
Bromophos-ethyl	4824-78-6	0.5	µg/L	<0.5	<0.5	----	----	----
Fenamiphos	22224-92-6	0.5	µg/L	<0.5	<0.5	----	----	----
Prothiofos	34643-46-4	0.5	µg/L	<0.5	<0.5	----	----	----
Ethion	563-12-2	0.5	µg/L	<0.5	<0.5	----	----	----
Carbophenothion	786-19-6	0.5	µg/L	<0.5	<0.5	----	----	----
Azinphos Methyl	----	0.5	µg/L	<0.5	<0.5	----	----	----
EP071/080: Total Petroleum Hydrocarbons								
C6 - C9 Fraction	----	20	µg/L	<20	<20	----	----	----
C10 - C14 Fraction	----	50	µg/L	<50	<50	----	----	----
C15 - C28 Fraction	----	100	µg/L	<100	<100	----	----	----
C29 - C36 Fraction	----	50	µg/L	<50	<50	----	----	----
EP075(SIM)B: Polynuclear Aromatic Hydrocarbons								
Naphthalene	91-20-3	1.0	µg/L	<1.0	<1.0	----	----	----
Acenaphthylene	208-96-8	1.0	µg/L	<1.0	<1.0	----	----	----
Acenaphthene	83-32-9	1.0	µg/L	<1.0	<1.0	----	----	----
Fluorene	86-73-7	1.0	µg/L	<1.0	<1.0	----	----	----
Phenanthrene	85-01-8	1.0	µg/L	<1.0	<1.0	----	----	----
Anthracene	120-12-7	1.0	µg/L	<1.0	<1.0	----	----	----
Fluoranthene	206-44-0	1.0	µg/L	<1.0	<1.0	----	----	----
Pyrene	129-00-0	1.0	µg/L	<1.0	<1.0	----	----	----
Benz(a)anthracene	56-55-3	1.0	µg/L	<1.0	<1.0	----	----	----
Chrysene	218-01-9	1.0	µg/L	<1.0	<1.0	----	----	----
Benzo(b)fluoranthene	205-99-2	1.0	µg/L	<1.0	<1.0	----	----	----
Benzo(k)fluoranthene	207-08-9	1.0	µg/L	<1.0	<1.0	----	----	----
Benzo(a)pyrene	50-32-8	0.5	µg/L	<0.5	<0.5	----	----	----
Indeno(1.2.3.cd)pyrene	193-39-5	1.0	µg/L	<1.0	<1.0	----	----	----
Dibenz(a.h)anthracene	53-70-3	1.0	µg/L	<1.0	<1.0	----	----	----
Benzo(g.h.i)perylene	191-24-2	1.0	µg/L	<1.0	<1.0	----	----	----
EP080/071: Total Petroleum Hydrocarbons								
^ C10 - C36 Fraction (sum)	----	50	µg/L	<50	<50	----	----	----
EP068S: Organochlorine Pesticide Surrogate								

Page	:	5 of 17
Work Order	:	EB0918624
Client	:	E3 CONSULT PTY LTD
Project	:	B09216

Analytical Results

Sub-Matrix: LIQUID			Client sample ID	Rinse Blank 01	Trip Blank 01	----	----	----
			Client sampling date / time	20-NOV-2009 15:00	20-NOV-2009 15:00	----	----	----
Compound	CAS Number	LOR	Unit	EB0918624-017	EB0918624-018	----	----	----
EP068S: Organochlorine Pesticide Surrogate - Continued								
Dibromo-DDE	21655-73-2	0.1	%	90.8	89.8	----	----	----
EP068T: Organophosphorus Pesticide Surrogate								
DEF	78-48-8	0.1	%	93.7	92.1	----	----	----
EP075(SIM)S: Phenolic Compound Surrogates								
Phenol-d6	13127-88-3	0.1	%	27.9	26.6	----	----	----
2-Chlorophenol-D4	93951-73-6	0.1	%	71.4	71.5	----	----	----
2.4.6-Tribromophenol	118-79-6	0.1	%	93.8	88.8	----	----	----
EP075(SIM)T: PAH Surrogates								
2-Fluorobiphenyl	321-60-8	0.1	%	85.5	84.8	----	----	----
Anthracene-d10	1719-06-8	0.1	%	89.9	84.4	----	----	----
4-Terphenyl-d14	1718-51-0	0.1	%	101	90.5	----	----	----
EP080S: TPH(V)/BTEX Surrogates								
1.2-Dichloroethane-D4	17060-07-0	0.1	%	98.3	101	----	----	----
Toluene-D8	2037-26-5	0.1	%	94.4	94.8	----	----	----
4-Bromofluorobenzene	460-00-4	0.1	%	88.9	91.3	----	----	----

Page	: 6 of 17
Work Order	: EB0918624
Client	: E3 CONSULT PTY LTD
Project	: B09216

Analytical Results

Sub-Matrix: SOIL			Client sample ID	KP1_1_SS01-0.0-0.3	KP5_1_SS02-0.0-0.3	KP15_1_SS03-0.0-0.3	Nui_1_0.0-0.3	Nui_2_0.0-0.3
			Client sampling date / time	16-NOV-2009 15:00	16-NOV-2009 15:00	16-NOV-2009 15:00	16-NOV-2009 15:00	16-NOV-2009 15:00
Compound	CAS Number	LOR	Unit	EB0918624-001	EB0918624-002	EB0918624-005	EB0918624-007	EB0918624-008
EA002 : pH (Soils)								
pH Value	----	0.1	pH Unit	5.9	8.6	8.2	7.8	6.9
EA006: Sodium Absorption Ratio (SAR)								
^ Sodium Absorption Ratio	----	0.01	-	6.80	1.88	93.1	3.75	20.5
EA010: Conductivity								
Electrical Conductivity @ 25°C	----	1	µS/cm	30	166	712	115	166
EA055: Moisture Content								
^ Moisture Content (dried @ 103°C)	----	1.0	%	1.8	11.4	4.2	5.6	3.9
ED007: Exchangeable Cations								
^ Exchangeable Calcium	----	0.1	meq/100g	0.9	37.0	2.6	16.2	4.0
^ Exchangeable Magnesium	----	0.1	meq/100g	0.5	14.6	3.2	18.0	4.3
^ Exchangeable Potassium	----	0.1	meq/100g	0.3	0.2	0.2	0.5	0.3
^ Exchangeable Sodium	----	0.1	meq/100g	0.3	0.6	3.5	1.9	1.9
^ Cation Exchange Capacity	----	0.1	meq/100g	1.9	52.4	9.6	36.6	10.5
^ Exchangeable Sodium Percent	----	0.1	%	14.3	1.1	37.2	5.1	18.3
^ Calcium/Magnesium Ratio	----	0.1	.	1.6	2.5	0.8	0.9	0.9
ED045: Chloride								
Chloride	16887-00-6	10	mg/kg	150	100	1050	180	400

Page	:	7 of 17
Work Order	:	EB0918624
Client	:	E3 CONSULT PTY LTD
Project	:	B09216

Analytical Results

Sub-Matrix: SOIL			Client sample ID	Nui_1A_0.0-0.3	ASPDA-C1-0.3	ASPDA-C2-0.6	ASPDA-C3-0.3	ASPDA-C4-0.6
			Client sampling date / time	16-NOV-2009 15:00	16-NOV-2009 15:00	16-NOV-2009 15:00	16-NOV-2009 15:00	16-NOV-2009 15:00
Compound	CAS Number	LOR	Unit	EB0918624-010	EB0918624-011	EB0918624-012	EB0918624-013	EB0918624-014
EA002 : pH (Soils)								
pH Value	----	0.1	pH Unit	6.7	----	----	----	----
EA006: Sodium Absorption Ratio (SAR)								
^ Sodium Absorption Ratio	----	0.01	-	4.46	----	----	----	----
EA010: Conductivity								
Electrical Conductivity @ 25°C	----	1	µS/cm	113	----	----	----	----
EA055: Moisture Content								
^ Moisture Content (dried @ 103°C)	----	1.0	%	2.6	3.8	4.3	2.4	3.5
ED007: Exchangeable Cations								
^ Exchangeable Calcium	----	0.1	meq/100g	7.2	----	----	----	----
^ Exchangeable Magnesium	----	0.1	meq/100g	4.1	----	----	----	----
^ Exchangeable Potassium	----	0.1	meq/100g	0.5	----	----	----	----
^ Exchangeable Sodium	----	0.1	meq/100g	0.7	----	----	----	----
^ Cation Exchange Capacity	----	0.1	meq/100g	12.5	----	----	----	----
^ Exchangeable Sodium Percent	----	0.1	%	5.5	----	----	----	----
^ Calcium/Magnesium Ratio	----	0.1	.	1.8	----	----	----	----
ED045: Chloride								
Chloride	16887-00-6	10	mg/kg	280	----	----	----	----
EG005T: Total Metals by ICP-AES								
Arsenic	7440-38-2	5	mg/kg	----	11	6	<5	<5
Cadmium	7440-43-9	1	mg/kg	----	<1	<1	<1	<1
Chromium	7440-47-3	2	mg/kg	----	61	70	32	55
Copper	7440-50-8	5	mg/kg	----	26	23	12	12
Lead	7439-92-1	5	mg/kg	----	10	7	6	<5
Nickel	7440-02-0	2	mg/kg	----	22	27	8	18
Zinc	7440-66-6	5	mg/kg	----	63	36	51	24
EG035T: Total Mercury by FIMS								
Mercury	7439-97-6	0.1	mg/kg	----	<0.1	<0.1	<0.1	<0.1
EP068A: Organochlorine Pesticides (OC)								
alpha-BHC	319-84-6	0.05	mg/kg	----	<0.05	<0.05	<0.05	<0.05
Hexachlorobenzene (HCB)	118-74-1	0.05	mg/kg	----	<0.05	<0.05	<0.05	<0.05
beta-BHC	319-85-7	0.05	mg/kg	----	<0.05	<0.05	<0.05	<0.05
gamma-BHC	58-89-9	0.05	mg/kg	----	<0.05	<0.05	<0.05	<0.05
delta-BHC	319-86-8	0.05	mg/kg	----	<0.05	<0.05	<0.05	<0.05
Heptachlor	76-44-8	0.05	mg/kg	----	<0.05	<0.05	<0.05	<0.05
Aldrin	309-00-2	0.05	mg/kg	----	<0.05	<0.05	<0.05	<0.05
Heptachlor epoxide	1024-57-3	0.05	mg/kg	----	<0.05	<0.05	<0.05	<0.05
trans-Chlordane	5103-74-2	0.05	mg/kg	----	<0.05	<0.05	<0.05	<0.05

Page : 8 of 17
Work Order : EB0918624
Client : E3 CONSULT PTY LTD
Project : B09216

Analytical Results

Sub-Matrix: SOIL			Client sample ID	Nui_1A_0.0-0.3	ASPDA-C1-0.3	ASPDA-C2-0.6	ASPDA-C3-0.3	ASPDA-C4-0.6
			Client sampling date / time	16-NOV-2009 15:00	16-NOV-2009 15:00	16-NOV-2009 15:00	16-NOV-2009 15:00	16-NOV-2009 15:00
Compound	CAS Number	LOR	Unit	EB0918624-010	EB0918624-011	EB0918624-012	EB0918624-013	EB0918624-014
EP068A: Organochlorine Pesticides (OC) - Continued								
alpha-Endosulfan	959-98-8	0.05	mg/kg	----	<0.05	<0.05	<0.05	<0.05
cis-Chlordane	5103-71-9	0.05	mg/kg	----	<0.05	<0.05	<0.05	<0.05
Dieldrin	60-57-1	0.05	mg/kg	----	<0.05	<0.05	<0.05	<0.05
4.4`-DDE	72-55-9	0.05	mg/kg	----	<0.05	<0.05	<0.05	<0.05
Endrin	72-20-8	0.05	mg/kg	----	<0.05	<0.05	<0.05	<0.05
beta-Endosulfan	33213-65-9	0.05	mg/kg	----	<0.05	<0.05	<0.05	<0.05
4.4`-DDD	72-54-8	0.05	mg/kg	----	<0.05	<0.05	<0.05	<0.05
Endrin aldehyde	7421-93-4	0.05	mg/kg	----	<0.05	<0.05	<0.05	<0.05
Endosulfan sulfate	1031-07-8	0.05	mg/kg	----	<0.05	<0.05	<0.05	<0.05
4.4`-DDT	50-29-3	0.2	mg/kg	----	<0.2	<0.2	<0.2	<0.2
Endrin ketone	53494-70-5	0.05	mg/kg	----	<0.05	<0.05	<0.05	<0.05
Methoxychlor	72-43-5	0.2	mg/kg	----	<0.2	<0.2	<0.2	<0.2
EP068B: Organophosphorus Pesticides (OP)								
Dichlorvos	62-73-7	0.05	mg/kg	----	<0.05	<0.05	<0.05	<0.05
Demeton-S-methyl	919-86-8	0.05	mg/kg	----	<0.05	<0.05	<0.05	<0.05
Monocrotophos	6923-22-4	0.2	mg/kg	----	<0.2	<0.2	<0.2	<0.2
Dimethoate	60-51-5	0.05	mg/kg	----	<0.05	<0.05	<0.05	<0.05
Diazinon	333-41-5	0.05	mg/kg	----	<0.05	<0.05	<0.05	<0.05
Chlorpyrifos-methyl	5598-13-0	0.05	mg/kg	----	<0.05	<0.05	<0.05	<0.05
Parathion-methyl	298-00-0	0.2	mg/kg	----	<0.2	<0.2	<0.2	<0.2
Malathion	121-75-5	0.05	mg/kg	----	<0.05	<0.05	<0.05	<0.05
Fenthion	55-38-9	0.05	mg/kg	----	<0.05	<0.05	<0.05	<0.05
Chlorpyrifos	2921-88-2	0.05	mg/kg	----	<0.05	<0.05	<0.05	<0.05
Parathion	56-38-2	0.2	mg/kg	----	<0.2	<0.2	<0.2	<0.2
Pirimphos-ethyl	23505-41-1	0.05	mg/kg	----	<0.05	<0.05	<0.05	<0.05
Chlorfenvinphos	470-90-6	0.05	mg/kg	----	<0.05	<0.05	<0.05	<0.05
Bromophos-ethyl	4824-78-6	0.05	mg/kg	----	<0.05	<0.05	<0.05	<0.05
Fenamiphos	22224-92-6	0.05	mg/kg	----	<0.05	<0.05	<0.05	<0.05
Prothiofos	34643-46-4	0.05	mg/kg	----	<0.05	<0.05	<0.05	<0.05
Ethion	563-12-2	0.05	mg/kg	----	<0.05	<0.05	<0.05	<0.05
Carbophenothion	786-19-6	0.05	mg/kg	----	<0.05	<0.05	<0.05	<0.05
Azinphos Methyl	----	0.05	mg/kg	----	<0.05	<0.05	<0.05	<0.05
EP071/080: Total Petroleum Hydrocarbons								
C6 - C9 Fraction	----	10	mg/kg	----	<10	<10	<10	<10
C10 - C14 Fraction	----	50	mg/kg	----	<50	<50	<50	<50
C15 - C28 Fraction	----	100	mg/kg	----	<100	<100	<100	<100
C29 - C36 Fraction	----	100	mg/kg	----	<100	<100	<100	<100
EP075(SIM)B: Polynuclear Aromatic Hydrocarbons								

Page : 9 of 17
Work Order : EB0918624
Client : E3 CONSULT PTY LTD
Project : B09216

Analytical Results

Sub-Matrix: SOIL			Client sample ID	Nui_1A_0.0-0.3	ASPDA-C1-0.3	ASPDA-C2-0.6	ASPDA-C3-0.3	ASPDA-C4-0.6
			Client sampling date / time	16-NOV-2009 15:00	16-NOV-2009 15:00	16-NOV-2009 15:00	16-NOV-2009 15:00	16-NOV-2009 15:00
Compound	CAS Number	LOR	Unit	EB0918624-010	EB0918624-011	EB0918624-012	EB0918624-013	EB0918624-014
EP075(SIM)B: Polynuclear Aromatic Hydrocarbons - Continued								
Naphthalene	91-20-3	0.5	mg/kg	----	<0.5	<0.5	<0.5	<0.5
Acenaphthylene	208-96-8	0.5	mg/kg	----	<0.5	<0.5	<0.5	<0.5
Acenaphthene	83-32-9	0.5	mg/kg	----	<0.5	<0.5	<0.5	<0.5
Fluorene	86-73-7	0.5	mg/kg	----	<0.5	<0.5	<0.5	<0.5
Phenanthrene	85-01-8	0.5	mg/kg	----	<0.5	<0.5	<0.5	<0.5
Anthracene	120-12-7	0.5	mg/kg	----	<0.5	<0.5	<0.5	<0.5
Fluoranthene	206-44-0	0.5	mg/kg	----	<0.5	<0.5	<0.5	<0.5
Pyrene	129-00-0	0.5	mg/kg	----	<0.5	<0.5	<0.5	<0.5
Benz(a)anthracene	56-55-3	0.5	mg/kg	----	<0.5	<0.5	<0.5	<0.5
Chrysene	218-01-9	0.5	mg/kg	----	<0.5	<0.5	<0.5	<0.5
Benzo(b)fluoranthene	205-99-2	0.5	mg/kg	----	<0.5	<0.5	<0.5	<0.5
Benzo(k)fluoranthene	207-08-9	0.5	mg/kg	----	<0.5	<0.5	<0.5	<0.5
Benzo(a)pyrene	50-32-8	0.5	mg/kg	----	<0.5	<0.5	<0.5	<0.5
Indeno(1.2.3.cd)pyrene	193-39-5	0.5	mg/kg	----	<0.5	<0.5	<0.5	<0.5
Dibenz(a.h)anthracene	53-70-3	0.5	mg/kg	----	<0.5	<0.5	<0.5	<0.5
Benzo(g.h.i)perylene	191-24-2	0.5	mg/kg	----	<0.5	<0.5	<0.5	<0.5
EP080/071: Total Petroleum Hydrocarbons								
^ C10 - C36 Fraction (sum)	----	50	mg/kg	----	<50	<50	<50	<50
EP068S: Organochlorine Pesticide Surrogate								
Dibromo-DDE	21655-73-2	0.1	%	----	71.9	74.7	70.5	75.8
EP068T: Organophosphorus Pesticide Surrogate								
DEF	78-48-8	0.1	%	----	79.9	80.5	78.7	79.8
EP075(SIM)S: Phenolic Compound Surrogates								
Phenol-d6	13127-88-3	0.1	%	----	95.2	96.3	88.6	97.7
2-Chlorophenol-D4	93951-73-6	0.1	%	----	96.4	108	100	95.3
2.4.6-Tribromophenol	118-79-6	0.1	%	----	126	102	98.2	86.1
EP075(SIM)T: PAH Surrogates								
2-Fluorobiphenyl	321-60-8	0.1	%	----	96.1	91.3	87.1	90.4
Anthracene-d10	1719-06-8	0.1	%	----	83.5	86.0	104	82.4
4-Terphenyl-d14	1718-51-0	0.1	%	----	102	105	87.4	107
EP080S: TPH(V)/BTEX Surrogates								
1.2-Dichloroethane-D4	17060-07-0	0.1	%	----	102	103	103	98.7
Toluene-D8	2037-26-5	0.1	%	----	115	107	110	107
4-Bromofluorobenzene	460-00-4	0.1	%	----	117	107	110	109

Page	:	10 of 17
Work Order	:	EB0918624
Client	:	E3 CONSULT PTY LTD
Project	:	B09216

Analytical Results

Sub-Matrix: SOIL			Client sample ID	QAQC-01-16/11/09	C5-0.3	Trip Spike 7	KP108_1_SS14-0.0-0.3	KP105_2b_SS13-0.0-0.3
			Client sampling date / time	16-NOV-2009 15:00	17-NOV-2009 15:00	20-NOV-2009 15:00	17-NOV-2009 15:00	17-NOV-2009 15:00
Compound	CAS Number	LOR	Unit	EB0918624-015	EB0918624-016	EB0918624-019	EB0918624-020	EB0918624-023
EA002 : pH (Soils)								
pH Value	----	0.1	pH Unit	----	----	----	7.8	6.9
EA006: Sodium Absorption Ratio (SAR)								
^ Sodium Absorption Ratio	----	0.01	-	----	----	----	6.08	0.27
EA010: Conductivity								
Electrical Conductivity @ 25°C	----	1	µS/cm	----	----	----	48	37
EA055: Moisture Content								
^ Moisture Content (dried @ 103°C)	----	1.0	%	4.3	3.5	----	5.4	6.8
ED007: Exchangeable Cations								
^ Exchangeable Calcium	----	0.1	meq/100g	----	----	----	5.6	6.8
^ Exchangeable Magnesium	----	0.1	meq/100g	----	----	----	3.7	2.9
^ Exchangeable Potassium	----	0.1	meq/100g	----	----	----	0.6	0.8
^ Exchangeable Sodium	----	0.1	meq/100g	----	----	----	0.9	0.4
^ Cation Exchange Capacity	----	0.1	meq/100g	----	----	----	10.8	10.8
^ Exchangeable Sodium Percent	----	0.1	%	----	----	----	8.1	3.2
^ Calcium/Magnesium Ratio	----	0.1	.	----	----	----	1.5	2.3
ED045: Chloride								
Chloride	16887-00-6	10	mg/kg	----	----	----	150	200
EG005T: Total Metals by ICP-AES								
Arsenic	7440-38-2	5	mg/kg	9	<5	----	----	----
Cadmium	7440-43-9	1	mg/kg	<1	<1	----	----	----
Chromium	7440-47-3	2	mg/kg	69	11	----	----	----
Copper	7440-50-8	5	mg/kg	24	<5	----	----	----
Lead	7439-92-1	5	mg/kg	9	<5	----	----	----
Nickel	7440-02-0	2	mg/kg	25	3	----	----	----
Zinc	7440-66-6	5	mg/kg	52	10	----	----	----
EG035T: Total Mercury by FIMS								
Mercury	7439-97-6	0.1	mg/kg	<0.1	<0.1	----	----	----
EP068A: Organochlorine Pesticides (OC)								
alpha-BHC	319-84-6	0.05	mg/kg	<0.05	<0.05	----	----	----
Hexachlorobenzene (HCB)	118-74-1	0.05	mg/kg	<0.05	<0.05	----	----	----
beta-BHC	319-85-7	0.05	mg/kg	<0.05	<0.05	----	----	----
gamma-BHC	58-89-9	0.05	mg/kg	<0.05	<0.05	----	----	----
delta-BHC	319-86-8	0.05	mg/kg	<0.05	<0.05	----	----	----
Heptachlor	76-44-8	0.05	mg/kg	<0.05	<0.05	----	----	----
Aldrin	309-00-2	0.05	mg/kg	<0.05	<0.05	----	----	----
Heptachlor epoxide	1024-57-3	0.05	mg/kg	<0.05	<0.05	----	----	----

Page	:	11 of 17
Work Order	:	EB0918624
Client	:	E3 CONSULT PTY LTD
Project	:	B09216

Analytical Results

Sub-Matrix: SOIL			Client sample ID	QAQC-01-16/11/09	C5-0.3	Trip Spike 7	KP108_1_SS14-0.0-0.3	KP105_2b_SS13-0.0-0.3
			Client sampling date / time	16-NOV-2009 15:00	17-NOV-2009 15:00	20-NOV-2009 15:00	17-NOV-2009 15:00	17-NOV-2009 15:00
Compound	CAS Number	LOR	Unit	EB0918624-015	EB0918624-016	EB0918624-019	EB0918624-020	EB0918624-023
EP068A: Organochlorine Pesticides (OC) - Continued								
trans-Chlordane	5103-74-2	0.05	mg/kg	<0.05	<0.05	----	----	----
alpha-Endosulfan	959-98-8	0.05	mg/kg	<0.05	<0.05	----	----	----
cis-Chlordane	5103-71-9	0.05	mg/kg	<0.05	<0.05	----	----	----
Dieldrin	60-57-1	0.05	mg/kg	<0.05	<0.05	----	----	----
4.4`-DDE	72-55-9	0.05	mg/kg	<0.05	<0.05	----	----	----
Endrin	72-20-8	0.05	mg/kg	<0.05	<0.05	----	----	----
beta-Endosulfan	33213-65-9	0.05	mg/kg	<0.05	<0.05	----	----	----
4.4`-DDD	72-54-8	0.05	mg/kg	<0.05	<0.05	----	----	----
Endrin aldehyde	7421-93-4	0.05	mg/kg	<0.05	<0.05	----	----	----
Endosulfan sulfate	1031-07-8	0.05	mg/kg	<0.05	<0.05	----	----	----
4.4`-DDT	50-29-3	0.2	mg/kg	<0.2	<0.2	----	----	----
Endrin ketone	53494-70-5	0.05	mg/kg	<0.05	<0.05	----	----	----
Methoxychlor	72-43-5	0.2	mg/kg	<0.2	<0.2	----	----	----
EP068B: Organophosphorus Pesticides (OP)								
Dichlorvos	62-73-7	0.05	mg/kg	<0.05	<0.05	----	----	----
Demeton-S-methyl	919-86-8	0.05	mg/kg	<0.05	<0.05	----	----	----
Monocrotophos	6923-22-4	0.2	mg/kg	<0.2	<0.2	----	----	----
Dimethoate	60-51-5	0.05	mg/kg	<0.05	<0.05	----	----	----
Diazinon	333-41-5	0.05	mg/kg	<0.05	<0.05	----	----	----
Chlorpyrifos-methyl	5598-13-0	0.05	mg/kg	<0.05	<0.05	----	----	----
Parathion-methyl	298-00-0	0.2	mg/kg	<0.2	<0.2	----	----	----
Malathion	121-75-5	0.05	mg/kg	<0.05	<0.05	----	----	----
Fenthion	55-38-9	0.05	mg/kg	<0.05	<0.05	----	----	----
Chlorpyrifos	2921-88-2	0.05	mg/kg	<0.05	<0.05	----	----	----
Parathion	56-38-2	0.2	mg/kg	<0.2	<0.2	----	----	----
Pirimphos-ethyl	23505-41-1	0.05	mg/kg	<0.05	<0.05	----	----	----
Chlorfenvinphos	470-90-6	0.05	mg/kg	<0.05	<0.05	----	----	----
Bromophos-ethyl	4824-78-6	0.05	mg/kg	<0.05	<0.05	----	----	----
Fenamiphos	22224-92-6	0.05	mg/kg	<0.05	<0.05	----	----	----
Prothiofos	34643-46-4	0.05	mg/kg	<0.05	<0.05	----	----	----
Ethion	563-12-2	0.05	mg/kg	<0.05	<0.05	----	----	----
Carbophenothion	786-19-6	0.05	mg/kg	<0.05	<0.05	----	----	----
Azinphos Methyl	----	0.05	mg/kg	<0.05	<0.05	----	----	----
EP071/080: Total Petroleum Hydrocarbons								
C6 - C9 Fraction	----	10	mg/kg	<10	<10	**26**	----	----
C10 - C14 Fraction	----	50	mg/kg	<50	<50	----	----	----
C15 - C28 Fraction	----	100	mg/kg	<100	<100	----	----	----

Page	: 12 of 17
Work Order	: EB0918624
Client	: E3 CONSULT PTY LTD
Project	: B09216

Analytical Results

Sub-Matrix: SOIL			Client sample ID	QAQC-01-16/11/09	C5-0.3	Trip Spike 7	KP108_1_SS14-0.0-0.3	KP105_2b_SS13-0.0-0.3
			Client sampling date / time	16-NOV-2009 15:00	17-NOV-2009 15:00	20-NOV-2009 15:00	17-NOV-2009 15:00	17-NOV-2009 15:00
Compound	CAS Number	LOR	Unit	EB0918624-015	EB0918624-016	EB0918624-019	EB0918624-020	EB0918624-023
EP071/080: Total Petroleum Hydrocarbons - Continued								
C29 - C36 Fraction	----	100	mg/kg	<100	<100	----	----	----
EP075(SIM)B: Polynuclear Aromatic Hydrocarbons								
Naphthalene	91-20-3	0.5	mg/kg	<0.5	<0.5	----	----	----
Acenaphthylene	208-96-8	0.5	mg/kg	<0.5	<0.5	----	----	----
Acenaphthene	83-32-9	0.5	mg/kg	<0.5	<0.5	----	----	----
Fluorene	86-73-7	0.5	mg/kg	<0.5	<0.5	----	----	----
Phenanthrene	85-01-8	0.5	mg/kg	**0.5**	<0.5	----	----	----
Anthracene	120-12-7	0.5	mg/kg	<0.5	<0.5	----	----	----
Fluoranthene	206-44-0	0.5	mg/kg	<0.5	<0.5	----	----	----
Pyrene	129-00-0	0.5	mg/kg	<0.5	<0.5	----	----	----
Benz(a)anthracene	56-55-3	0.5	mg/kg	<0.5	<0.5	----	----	----
Chrysene	218-01-9	0.5	mg/kg	<0.5	<0.5	----	----	----
Benzo(b)fluoranthene	205-99-2	0.5	mg/kg	<0.5	<0.5	----	----	----
Benzo(k)fluoranthene	207-08-9	0.5	mg/kg	<0.5	<0.5	----	----	----
Benzo(a)pyrene	50-32-8	0.5	mg/kg	<0.5	<0.5	----	----	----
Indeno(1.2.3.cd)pyrene	193-39-5	0.5	mg/kg	<0.5	<0.5	----	----	----
Dibenz(a.h)anthracene	53-70-3	0.5	mg/kg	<0.5	<0.5	----	----	----
Benzo(g.h.i)perylene	191-24-2	0.5	mg/kg	<0.5	<0.5	----	----	----
EP080/071: Total Petroleum Hydrocarbons								
^ C10 - C36 Fraction (sum)	----	50	mg/kg	<50	<50	----	----	----
EP080: BTEX								
Benzene	71-43-2	0.2	mg/kg	----	----	**0.2**	----	----
Toluene	108-88-3	0.5	mg/kg	----	----	**5.3**	----	----
Ethylbenzene	100-41-4	0.5	mg/kg	----	----	**1.1**	----	----
meta- & para-Xylene	108-38-3 106-42-3	0.5	mg/kg	----	----	**5.4**	----	----
ortho-Xylene	95-47-6	0.5	mg/kg	----	----	**1.8**	----	----
EP068S: Organochlorine Pesticide Surrogate								
Dibromo-DDE	21655-73-2	0.1	%	**75.4**	**76.2**	----	----	----
EP068T: Organophosphorus Pesticide Surrogate								
DEF	78-48-8	0.1	%	**79.3**	**52.7**	----	----	----
EP075(SIM)S: Phenolic Compound Surrogates								
Phenol-d6	13127-88-3	0.1	%	**105**	**99.6**	----	----	----
2-Chlorophenol-D4	93951-73-6	0.1	%	**100**	**108**	----	----	----
2.4.6-Tribromophenol	118-79-6	0.1	%	**110**	**91.6**	----	----	----
EP075(SIM)T: PAH Surrogates								
2-Fluorobiphenyl	321-60-8	0.1	%	**94.8**	**87.0**	----	----	----

Page	:	13 of 17
Work Order	:	EB0918624
Client	:	E3 CONSULT PTY LTD
Project	:	B09216

Analytical Results

Sub-Matrix: SOIL			Client sample ID	QAQC-01-16/11/09	C5-0.3	Trip Spike 7	KP108_1_SS14-0.0-0.3	KP105_2b_SS13-0.0-0.3
			Client sampling date / time	16-NOV-2009 15:00	17-NOV-2009 15:00	20-NOV-2009 15:00	17-NOV-2009 15:00	17-NOV-2009 15:00
Compound	CAS Number	LOR	Unit	EB0918624-015	EB0918624-016	EB0918624-019	EB0918624-020	EB0918624-023
EP075(SIM)T: PAH Surrogates - Continued								
Anthracene-d10	1719-06-8	0.1	%	69.5	92.5	----	----	----
4-Terphenyl-d14	1718-51-0	0.1	%	103	108	----	----	----
EP080S: TPH(V)/BTEX Surrogates								
1.2-Dichloroethane-D4	17060-07-0	0.1	%	105	102	96.7	----	----
Toluene-D8	2037-26-5	0.1	%	115	109	104	----	----
4-Bromofluorobenzene	460-00-4	0.1	%	116	107	107	----	----

Page	:	14 of 17
Work Order	:	EB0918624
Client	:	E3 CONSULT PTY LTD
Project	:	B09216

Analytical Results

Sub-Matrix: SOIL			Client sample ID	KP86_2b_SS12-0.0-0.3	KP80_2b_SS11-0.0-0.3	KP140_2b_SS17-0.0-0.3	KP155_2a_SS18-0.0-0.3	KP136_2b_SS16-0.0-0.3
			Client sampling date / time	17-NOV-2009 15:00	17-NOV-2009 15:00	17-NOV-2009 15:00	17-NOV-2009 15:00	17-NOV-2009 15:00
Compound	CAS Number	LOR	Unit	EB0918624-026	EB0918624-029	EB0918624-032	EB0918624-035	EB0918624-038
EA002 : pH (Soils)								
pH Value	----	0.1	pH Unit	8.8	7.0	4.7	4.6	6.1
EA006: Sodium Absorption Ratio (SAR)								
^ Sodium Absorption Ratio	----	0.01	-	<0.10	0.42	0.44	0.32	3.21
EA010: Conductivity								
Electrical Conductivity @ 25°C	----	1	µS/cm	84	22	52	15	12
EA055: Moisture Content								
^ Moisture Content (dried @ 103°C)	----	1.0	%	6.1	3.4	7.9	5.9	4.3
ED007: Exchangeable Cations								
^ Exchangeable Calcium	----	0.1	meq/100g	34.1	4.1	20.2	1.6	9.9
^ Exchangeable Magnesium	----	0.1	meq/100g	0.7	1.0	0.4	0.5	0.2
^ Exchangeable Potassium	----	0.1	meq/100g	0.5	0.8	0.2	0.7	0.2
^ Exchangeable Sodium	----	0.1	meq/100g	<0.1	0.1	<0.1	0.1	<0.1
^ Cation Exchange Capacity	----	0.1	meq/100g	35.4	6.0	20.8	2.9	10.3
^ Exchangeable Sodium Percent	----	0.1	%	0.3	2.2	0.3	4.0	0.6
^ Calcium/Magnesium Ratio	----	0.1	.	50.6	4.3	51.3	3.3	51.1
ED045: Chloride								
Chloride	16887-00-6	10	mg/kg	190	160	160	90	180

Page	:	15 of 17
Work Order	:	EB0918624
Client	:	E3 CONSULT PTY LTD
Project	:	B09216

Analytical Results

Sub-Matrix: SOIL			Client sample ID	KP115_1_SS15-0.0-0.3	KP72_2b_SS09-0.0-0.3	KP82_1_SS10-0.0-0.3	KP30_2b_SS05-0.0-0.3	KP25_1_SS04-0.0-0.3
			Client sampling date / time	17-NOV-2009 15:00	17-NOV-2009 15:00	17-NOV-2009 15:00	17-NOV-2009 15:00	17-NOV-2009 15:00
Compound	CAS Number	LOR	Unit	EB0918624-040	EB0918624-043	EB0918624-046	EB0918624-051	EB0918624-054
EA002 : pH (Soils)								
pH Value	----	0.1	pH Unit	7.9	7.3	7.1	5.3	6.9
EA006: Sodium Absorption Ratio (SAR)								
^ Sodium Absorption Ratio	----	0.01	-	11.5	1.81	0.38	0.62	1.41
EA010: Conductivity								
Electrical Conductivity @ 25°C	----	1	µS/cm	3100	29	19	19	27
EA055: Moisture Content								
^ Moisture Content (dried @ 103°C)	----	1.0	%	8.9	9.3	1.6	2.9	8.4
ED007: Exchangeable Cations								
^ Exchangeable Calcium	----	0.1	meq/100g	37.5	15.5	6.8	2.2	11.8
^ Exchangeable Magnesium	----	0.1	meq/100g	10.9	11.1	1.0	1.6	5.0
^ Exchangeable Potassium	----	0.1	meq/100g	1.0	0.6	0.3	0.6	0.3
^ Exchangeable Sodium	----	0.1	meq/100g	8.6	0.3	0.5	0.3	0.2
^ Cation Exchange Capacity	----	0.1	meq/100g	58.0	27.5	8.6	4.6	17.3
^ Exchangeable Sodium Percent	----	0.1	%	14.8	1.1	5.5	5.9	1.1
^ Calcium/Magnesium Ratio	----	0.1	.	3.4	1.4	6.7	1.4	2.4
ED045: Chloride								
Chloride	16887-00-6	10	mg/kg	900	210	90	220	250

Page	: 16 of 17
Work Order	: EB0918624
Client	: E3 CONSULT PTY LTD
Project	: B09216

Analytical Results

Sub-Matrix: SOIL			Client sample ID	KP25_1_SS04-0.3-0.6	KP_45_2b_SS06-0.0-0.3	ALS Control Spike	----	----
			Client sampling date / time	17-NOV-2009 15:00	17-NOV-2009 15:00	17-NOV-2009 15:00	----	----
Compound	CAS Number	LOR	Unit	EB0918624-055	EB0918624-057	EB0918624-059	----	----
EA002 : pH (Soils)								
pH Value	----	0.1	pH Unit	7.1	7.3	----	----	----
EA006: Sodium Absorption Ratio (SAR)								
^ Sodium Absorption Ratio	----	0.01	-	2.12	7.24	----	----	----
EA010: Conductivity								
Electrical Conductivity @ 25°C	----	1	µS/cm	24	38	----	----	----
EA055: Moisture Content								
^ Moisture Content (dried @ 103°C)	----	1.0	%	9.2	5.2	----	----	----
ED007: Exchangeable Cations								
^ Exchangeable Calcium	----	0.1	meq/100g	12.1	5.5	----	----	----
^ Exchangeable Magnesium	----	0.1	meq/100g	5.3	4.4	----	----	----
^ Exchangeable Potassium	----	0.1	meq/100g	0.4	0.6	----	----	----
^ Exchangeable Sodium	----	0.1	meq/100g	0.4	0.8	----	----	----
^ Cation Exchange Capacity	----	0.1	meq/100g	18.2	11.3	----	----	----
^ Exchangeable Sodium Percent	----	0.1	%	2.1	7.6	----	----	----
^ Calcium/Magnesium Ratio	----	0.1	.	2.3	1.2	----	----	----
ED045: Chloride								
Chloride	16887-00-6	10	mg/kg	200	280	----	----	----
EP071/080: Total Petroleum Hydrocarbons								
C6 - C9 Fraction	----	10	mg/kg	----	----	49	----	----
EP080: BTEX								
Benzene	71-43-2	0.2	mg/kg	----	----	0.7	----	----
Toluene	108-88-3	0.5	mg/kg	----	----	9.5	----	----
Ethylbenzene	100-41-4	0.5	mg/kg	----	----	1.6	----	----
meta- & para-Xylene	108-38-3 106-42-3	0.5	mg/kg	----	----	7.7	----	----
ortho-Xylene	95-47-6	0.5	mg/kg	----	----	2.3	----	----
EP080S: TPH(V)/BTEX Surrogates								
1.2-Dichloroethane-D4	17060-07-0	0.1	%	----	----	98.4	----	----
Toluene-D8	2037-26-5	0.1	%	----	----	112	----	----
4-Bromofluorobenzene	460-00-4	0.1	%	----	----	114	----	----

Surrogate Control Limits

Sub-Matrix: LIQUID		Recovery Limits (%)	
Compound	CAS Number	Low	High
EP068S: Organochlorine Pesticide Surrogate			
Dibromo-DDE	21655-73-2	10	136
EP068T: Organophosphorus Pesticide Surrogate			
DEF	78-48-8	10	110
EP075(SIM)S: Phenolic Compound Surrogates			
Phenol-d6	13127-88-3	10	94
2-Chlorophenol-D4	93951-73-6	23	134
2.4.6-Tribromophenol	118-79-6	10	123
EP075(SIM)T: PAH Surrogates			
2-Fluorobiphenyl	321-60-8	43	116
Anthracene-d10	1719-06-8	27	133
4-Terphenyl-d14	1718-51-0	33	141
EP080S: TPH(V)/BTEX Surrogates			
1.2-Dichloroethane-D4	17060-07-0	80	120
Toluene-D8	2037-26-5	88	110
4-Bromofluorobenzene	460-00-4	86	115

Sub-Matrix: SOIL		Recovery Limits (%)	
Compound	CAS Number	Low	High
EP068S: Organochlorine Pesticide Surrogate			
Dibromo-DDE	21655-73-2	10	136
EP068T: Organophosphorus Pesticide Surrogate			
DEF	78-48-8	10	110
EP075(SIM)S: Phenolic Compound Surrogates			
Phenol-d6	13127-88-3	24	113
2-Chlorophenol-D4	93951-73-6	23	134
2.4.6-Tribromophenol	118-79-6	19	115
EP075(SIM)T: PAH Surrogates			
2-Fluorobiphenyl	321-60-8	30	115
Anthracene-d10	1719-06-8	27	133
4-Terphenyl-d14	1718-51-0	18	137
EP080S: TPH(V)/BTEX Surrogates			
1.2-Dichloroethane-D4	17060-07-0	80	121
Toluene-D8	2037-26-5	81	117
4-Bromofluorobenzene	460-00-4	74	121

10/12

Environmental Division
Brisbane
Work Order
EB0918624

Telephone : + 61-7-3243 7222

CHAIN OF CUSTODY DOCUMENTATION

CLIENT: Warafah Coal / E3 Consult
ADDRESS / OFFICE:
PROJECT MANAGER (PM): St. John Herbert
PROJECT ID: BO9216
SITE: ASPDA
P.O. NO.:
RESULTS REQUIRED (Date): 5 DAY TAT
QUOTE NO.:

SAMPLER: St. John Herbert / Melissa Landriscina
MOBILE:
PHONE 3303 8775
EMAIL REPORT TO: labresults@e3consult.com.au
EMAIL INVOICE TO: (if different to report)

FOR LABORATORY USE ONLY
COOLER SEAL (circle appropriate)
Intact: Yes No N/A
SAMPLE TEMPERATURE
CHILLED: Yes No

COMMENTS / SPECIAL HANDLING / STORAGE OR DIPOSAL:

ANALYSIS REQUIRED including SUITES (note - suite codes must be listed to attract suite pr

Notes: e.g. Highly contaminated samples, Extra volume for QC or trace LORs etc.

SAMPLE INFORMATION (note: S = Soil, W=Water)					CONTAINER INFORMATION														
ALS ID	SAMPLE ID	MATRIX	DATE	Time	Type / Code	Total bottles	~~Aqua Regia~~ pH (1:5)	EC (1:5)	Cl (ppm)	ESP	Ca:Mg ratio	SAR							HOLD	Notes
1	KP1-1_SS01-0.0-0.3	Soil	16/11/09		B		X	X	X	X	X	X								FOR ALL BATCH
2	KP5-1_SS02-0.0-0.3	Soil	16/11/09		B		X	X	X	X	X	X								HOLD ALL SAMPLE
3	KP5_1_SS02-0.3-0.6	Soil	16/11/09		B														X	REMAINS FOR
4	KP5_1_SS02-0.6-0.9	Soil	16/11/09		B														X	LATER Emerson-Crum
5	KP15_1_SS03-0.0-0.3	Soil	16/11/09		B		X	X	X	X	X	X								TESTS.
6	KP15_1_SS03-0.3-0.6	Soil	16/11/09		B														X	—
7	Nui_1 - 0.0-0.3	Soil	16/11/09		B		X	X	X	X	X	X								PLS CALL StJohn
8	Nui_2 - 0.0-0.3	Soil	16/11/09		B		X	X	X	X	X	X								0400-412-212 to
9	Nui_2 - 0.3-0.6	Soil	16/11/09		B														X	confirm.
10	Nui_1A - 0.0-0.3	Soil	16/11/09		B		X	X	X	X	X	X								

RELINQUISHED BY:		RECEIVED BY		METHOD OF SHIPMENT
Name:	Date: 26/11/09	Name: Aya Matsumoto	Date: 25/11/09	Con' Note No:
Of:	Time:	Of: ALS - Brisbane	Time: 1450	
Name:	Date:	Name:	Date:	Transport Co:
Of:	Time:	Of:	Time:	

Water Container Codes: P = Unpreserved Plastic; N = Nitric Preserved Plastic; ORC = Nitric Preserved ORC; SH = Sodium Hydroxide/Cd Preserved; S = Sodium Hydroxide Preserveed Plastic; AG = Amber Glass Unpreserved; V = VOA Vial HCl Preserved; VS = VOA Vial Sulphuric Preserved; SG = Sulfuric Preserved Amber Glass; H = HCl preserved Plastic; HS = HCl preserved Speciation bottle; SP = Sulfuric Preserved Plastic; F = Formaldehyde Preserved Glass; Z = Zinc Acetate Preserved Bottle; E = EDTA Preserved Bottles; ST = Sterile Bottle; ASS = Plastic Bad for Acid Sulphate Soils; B = Unpreserved Bag.

ALS Environmental

ENFM (204/4)

2 of 12

CHAIN OF CUSTODY DOCUMENTATION

ALS Australian Laboratory Services Pty Ltd

CLIENT: E3 Consult
ADDRESS / OFFICE:
PROJECT MANAGER (PM): St. John Herbert
PROJECT ID: B09216
SITE: ASPDA
P.O. NO.:
RESULTS REQUIRED (Date): 5 DAY TAT
QUOTE NO.:

SAMPLER: St. John Herbert & Melissa Landriscina
MOBILE:
PHONE
EMAIL REPORT TO: labresults@e3consult.com.au
EMAIL INVOICE TO: (if different to report)

FOR LABORATORY USE ONLY
COOLER SEAL (circle appropriate)
Intact: Yes No N/A
SAMPLE TEMPERATURE
CHILLED: Yes No

COMMENTS / SPECIAL HANDLING / STORAGE OR DIPOSAL:

ANALYSIS REQUIRED including SUITES (note - suite codes must be listed to attract suite prices)

Notes: e.g. Highly contaminated samples, Extra volume for QC or trace LORs etc.

ALS ID	SAMPLE ID	MATRIX	DATE	Time	Type / Code	Total bottles	Heavy Metals (8)	TPH C6-C36	PAH	OC's	OPP's	Herbicides							HOLD
11	ASPDA-C1-0.3	Soil	16/11/09		P	1	X	X	X	X	X	X							
12	ASPDA-C2-0.6	Soil	16/11/09		P	1	X	X	X	X	X	X							
13	ASPDA-C3-0.3	Soil	16/11/09		P	1	X	X	X	X	X	X							
14	ASPDA-C4-0.6	Soil	16/11/09		P	1	X	X	X	X	X	X							
15	QAQC-01-16/11/09	Soil	16/11/09		P	1	X	X	X	X	X	X							
16	C5-0.3	Soil	17/11/09		P	1	X	X	X	X	X	X							
17	Rinse Blank 01	Liq	20/11/09		AG, V, HCl	4	X	X	X	X	X	X							
18	Trip Blank 01	Liq	20/11/09		AG, V	3		X	X	X	X	X							
19	Trip Spike 7		20/11/09			1	X	X	X	X	X	X							

RELINQUISHED BY:		RECEIVED BY		METHOD OF SHIPMENT
Name: [signature]	Date: 20/11/09	Name: Aya Matsumoto	Date: 25/11/09	Con' Note No:
Of:	Time:	Of: ALS - Brisbane	Time: 1450	
Name:	Date:	Name:	Date:	Transport Co:
Of:	Time:	Of:	Time:	

Water Container Codes: P = Unpreserved Plastic; N = Nitric Preserved Plastic; ORC = Nitric Preserved ORC; SH = Sodium Hydroxide/Cd Preserved; S = Sodium Hydroxide Preserveed Plastic; AG = Amber Glass Unpreserved; V = VOA Vial HCl Preserved; VS = VOA Vial Sulphuric Preserved; SG = Sulfuric Preserved Amber Glass; H = HCl preserved Plastic; HS = HCl preserved Speciation bottle; SP = Sulfuric Preserved Plastic; F = Formaldehyde Preserved Glass; Z = Zinc Acetate Preserved Bottle; E = EDTA Preserved Bottles; ST = Sterile Bottle; ASS = Plastic Bad for Acid Sulphate Soils; B = Unpreserved Bag.

ALS Environmental

ENFM (204/4)

CHAIN OF CUSTODY DOCUMENTATION

ALS Australian Laboratory Services Pty Ltd

CLIENT: E3 Consult
ADDRESS / OFFICE:
PROJECT MANAGER (PM): St. John Herbert
PROJECT ID: B09216
SITE: Waratah - Rail Alignments P.O. NO.:
RESULTS REQUIRED (Date): 5 DAY TAT QUOTE NO.:

SAMPLER: St. John Herbert & Melissa Landriscina
MOBILE:
PHONE
EMAIL REPORT TO: labresults@e3consult.com.au
EMAIL INVOICE TO: (if different to report)

FOR LABORATORY USE ONLY
COOLER SEAL (circle appropriate)
Intact: Yes No N/A
SAMPLE TEMPERATURE
CHILLED: Yes No

COMMENTS / SPECIAL HANDLING / STORAGE OR DIPOSAL:

ANALYSIS REQUIRED including SUITES (note - suite codes must be listed to attract suite prices)

Notes: e.g. Highly contaminated samples, Extra volume for QC or trace LORs etc.

ALS ID	SAMPLE ID	MATRIX	DATE	Time	Type / Code	Total bottles	pH (1:5)	EC (1:5)	Cl (ppm)	ESP	Ca:Mg Ratio	SAR							HOLD	Notes
20	KP108.1_SS14-0.0-0.3	Soil	17/11/09		B		X	X	X	X	X	X								
21	KP108.1_SS14-0.3-0.6	Soil	17/11/09		P	1													X	
22	KP108.1_SS14-0.6-0.9	Soil	17/11/09		P	1													X	
23	KP105-2b_SS13-0.0-0.3	Soil	17/11/09		B		X	X	X	X	X	X								
24	KP105-2b_SS13-0.3-0.6	Soil	17/11/09		P	1													X	
25	KP105-2b_SS13-0.6-0.9	Soil	17/11/09		P	1													X	
26	KP86-2b-SS12-0.0-0.3	Soil	17/11/09		B		X	X	X	X	X	X								
27	~~26~~ KP86-2b-SS12-0.3-0.6	Soil	17/11/09		P	1													X	
28	~~27~~ KP86-2b-SS12-0.6-0.9	Soil	17/11/09		P	1													X	
29	~~28~~ KP80-2b-SS11-0.0-0.3	Soil	17/11/09		B		X	X	X	X	X	X								
30	~~29~~ KP80-2b-SS11-0.3-0.6	Soil	17/11/09		P	1													X	
31	~~30~~ KP80-2b-SS11-0.6-0.9	Soil	17/11/09		P	1													X	

RELINQUISHED BY:		RECEIVED BY		METHOD OF SHIPMENT
Name:	Date: 20/11/09	Name: Aya Matsumoto	Date: 25/11/09	Con' Note No:
Of:	Time:	Of: ALS - Brisbane	Time: 1450	
Name:	Date:	Name:	Date:	Transport Co:
Of:	Time:	Of:	Time:	

Water Container Codes: P = Unpreserved Plastic; N = Nitric Preserved Plastic; ORC = Nitric Preserved ORC; SH = Sodium Hydroxide/Cd Preserved; S = Sodium Hydroxide Preserveed Plastic; AG = Amber Glass Unpreserved; V = VOA Vial HCl Preserved; VS = VOA Vial Sulphuric Preserved; SG = Sulfuric Preserved Amber Glass; H = HCl preserved Plastic; HS = HCl preserved Speciation bottle; SP = Sulfuric Preserved Plastic; F = Formaldehyde Preserved Glass; Z = Zinc Acetate Preserved Bottle; E = EDTA Preserved Bottles; ST = Sterile Bottle; ASS = Plastic Bad for Acid Sulphate Soils; B = Unpreserved Bag.

ALS Environmental

ENFM (204/4)

4 of 12

CHAIN OF CUSTODY DOCUMENTATION

Australian Laboratory Services Pty Ltd

CLIENT: E3 Consult
ADDRESS / OFFICE:
PROJECT MANAGER (PM): St. John Herbert
PROJECT ID: B09216
SITE: Waratah - Rail Alignments P.O. NO.:
RESULTS REQUIRED (Date): 5 DAY TAT QUOTE NO.:

SAMPLER: St. John Herbert & Melissa Landriscina
MOBILE:
PHONE
EMAIL REPORT TO: labresults@e3consult.com.au
EMAIL INVOICE TO: (if different to report)

FOR LABORATORY USE ONLY
COOLER SEAL (circle appropriate)
Intact Yes No N/A
SAMPLE TEMPERATURE
CHILLED Yes No

COMMENTS / SPECIAL HANDLING / STORAGE OR DIPOSAL:

ANALYSIS REQUIRED including SUITES (note - suite codes must be listed to attract suite prices)

Notes: e.g. Highly contaminated samples, Extra volume for QC or trace LORs etc.

ALS ID	SAMPLE ID	MATRIX	DATE	Time	Type / Code	Total bottles	pH (1:5)	EC (1:5)	Cl (ppm)	ESP	Ca:Mg Ratio	SAR							HOLD	Notes
32	KP140_2b_SS17-0.0-0.3	Soil	17/11/09		B		X	X	X	X	X	X								
33	KP140_2b_SS17-0.3-0.6	Soil	17/11/09		P	1													X	
34	KP140_2b_SS17_0.6-0.9	Soil	17/11/09		P	1													X	
35	KP155_2a_SS18_0.0-0.3	Soil	17/11/09		B		X	X	X	X	X	X								
36	KP155_2a_SS18-0.3-0.6	Soil	17/11/09		P	1													X	
37	KP155_2a_SS18-0.6-0.9	Soil	17/11/09		P	1													X	
38	KP136_2b_SS16_0.0-0.3	Soil	17/11/09		B		X	X	X	X	X	X								
39	KP136_2b_SS16-0.3-0.6	Soil	17/11/09	KP-135	P	1													X	
Snr	KP136_2b_SS16-0.6-0.9	Soil	17/11/09		P	1													X	
40	KP115_1_SS15-0.0-0.3	Soil	17/11/09		B		X	X	X	X	X	X								
41	KP115_1_SS15 0.3-0.6	Soil	17/11/09		P	1													X	
42	KP115_1_SS15-0.6-0.9	Soil	17/11/09		P	1													X	

RELINQUISHED BY:		RECEIVED BY		METHOD OF SHIPMENT
Name:	Date: 20/11/09	Name: Aya Matsumoto	Date: 25/11/09	Con' Note No:
Of:	Time:	Of: ALS - Brisbane	Time: 1450	
Name:	Date:	Name:	Date:	Transport Co:
Of:	Time:	Of:	Time:	

Water Container Codes: P = Unpreserved Plastic; N = Nitric Preserved Plastic; ORC = Nitric Preserved ORC; SH = Sodium Hydroxide/Cd Preserved; S = Sodium Hydroxide Preserveed Plastic; AG = Amber Glass Unpreserved; V = VOA Vial HCl Preserved; VS = VOA Vial Sulphuric Preserved; SG = Sulfuric Preserved Amber Glass; H = HCl preserved Plastic; HS = HCl preserved Speciation bottle; SP = Sulfuric Preserved Plastic; F = Formaldehyde Preserved Glass; Z = Zinc Acetate Preserved Bottle; E = EDTA Preserved Bottles; ST = Sterile Bottle; ASS = Plastic Bad for Acid Sulphate Soils; B = Unpreserved Bag.

ALS Environmental

ENFM (204/4)

~~Dopa~~ 5/7/12

CHAIN OF CUSTODY DOCUMENTATION

ALS Australian Laboratory Services Pty Ltd

CLIENT: E3 Consult
ADDRESS / OFFICE:
PROJECT MANAGER (PM): St. John Herbert
PROJECT ID: B09216
SITE: Waratah – Rail Alignment P.O. NO.:
RESULTS REQUIRED (Date): 5DAY TAT QUOTE NO.:

SAMPLER: St. John Herbert & Melissa Handrisina
MOBILE:
PHONE
EMAIL REPORT TO: labresults@e3consult.com.au
EMAIL INVOICE TO: (if different to report)

FOR LABORATORY USE ONLY
COOLER SEAL (circle appropriate)
Intact: Yes No N/A
SAMPLE TEMPERATURE
CHILLED: Yes No

COMMENTS / SPECIAL HANDLING / STORAGE OR DIPOSAL:

ANALYSIS REQUIRED including SUITES (note - suite codes must be listed to attract suite prices)

Notes: e.g. Highly contaminated samples, Extra volume for QC or trace LORs etc.

ALS ID	SAMPLE ID	MATRIX	DATE	Time	Type / Code	Total bottles	DH (1:5)	EC (1:5)	Cl (ppm)	ESP	Ca: Mg Ratio	SAR							HOLD	Notes
43	KP72_2b_SS09-0.0-0.3	Soil	17/11/09		B		X	X	X	X	X	X								
44	KP72_2b_SS09-0.3-0.6	Soil	17/11/09		P	1													X	
45	KP72_2b_SS09-0.6-0.9	Soil	17/11/09		P	1													X	
46	KP82_1_SS10-0.0-0.3	Soil	17/11/09		B		X	X	X	X	X	X								
47	KP82_1_SS10-0.3-0.6	Soil	17/11/09		P	1													X	
48	KP55_2b_SS07-0.0-0.3	Soil	17/11/09		B	1													X	
49	KP55_2b_SS07-0.3-0.6	Soil	17/11/09		B	1													X	
50	KP55_2b_SS07-0.6-0.9	Soil	17/11/09		P	1													X	
51	KP30_2b_SS05-0.0-0.3	Soil	17/11/09		B		X	X	X	X	X	X								
52	KP30_2b_SS05-0.3-0.6	Soil	17/11/09		P	1													X	
53	KP30_2b_SS05-0.6-0.9	Soil	17/11/09		P	1													X	
54	KP25_1_SS04-0.0-0.3	Soil	17/11/09				X	X	X	X	X	X								

RELINQUISHED BY:		RECEIVED BY		METHOD OF SHIPMENT
Name:	Date: 20/11/09	Name: Aya Matsumoto	Date: 25/11/09	Con' Note No:
Of:	Time:	Of: ALS – Brisbane	Time: 1450	
Name:	Date:	Name:	Date:	Transport Co:
Of:	Time:	Of:	Time:	

Water Container Codes: P = Unpreserved Plastic; N = Nitric Preserved Plastic; ORC = Nitric Preserved ORC; SH = Sodium Hydroxide/Cd Preserved; S = Sodium Hydroxide Preserveed Plastic; AG = Amber Glass Unpreserved; V = VOA Vial HCl Preserved; VS = VOA Vial Sulphuric Preserved; SG = Sulfuric Preserved Amber Glass; H = HCl preserved Plastic; HS = HCl preserved Speciation bottle; SP = Sulfuric Preserved Plastic; F = Formaldehyde Preserved Glass; Z = Zinc Acetate Preserved Bottle; E = EDTA Preserved Bottles; ST = Sterile Bottle; ASS = Plastic Bad for Acid Sulphate Soils; B = Unpreserved Bag.

ALS Environmental

ENFM (204/4)

Page 6 of 12

CHAIN OF CUSTODY DOCUMENTATION

ALS Australian Laboratory Services Pty Ltd

CLIENT: E3 Consult
ADDRESS / OFFICE:
PROJECT MANAGER (PM): St. John Herbert
PROJECT ID: B09216
SITE: Waratah-Rail Alignment P.O. NO.:
RESULTS REQUIRED (Date): 5 DAY TAT QUOTE NO.:

SAMPLER: St. John Herbert & Melissa Landmsina
MOBILE:
PHONE
EMAIL REPORT TO: labresults@e3consult.com.au
EMAIL INVOICE TO: (if different to report)

FOR LABORATORY USE ONLY
COOLER SEAL (circle appropriate)
Intact: Yes No N/A
SAMPLE TEMPERATURE
CHILLED: Yes No

COMMENTS / SPECIAL HANDLING / STORAGE OR DIPOSAL:

ANALYSIS REQUIRED including SUITES (note - suite codes must be listed to attract suite prices)

Notes: e.g. Highly contaminated samples, Extra volume for QC or trace LORs etc.

ALS ID	SAMPLE ID	MATRIX	DATE	Time	Type / Code	Total bottles	pH (1:5)	EC (1:5)	Cl (ppm)	ESP	Ca: Mg Ratio	SAR							HOLD
55	KP25_1_SS04-0.3-0.6	Soil	17/11/09		P	1	X	X	X	X	X	X							
56	KP25_1_SS04-0.6-0.9	Soil	17/11/09		P	1													X
57	KP_45_26_SS06 0.0-0.3	Soil	17/11/09		B		X	X	X	X	X	X							
58	KP45-26_SS06_0.3-0.6	Soil	17/11/09		P	1													X

RELINQUISHED BY:		RECEIVED BY		METHOD OF SHIPMENT
Name: S	Date: 20/11/09	Name: Aya Matsumoto	Date: 25/11/09	Con' Note No:
Of:	Time:	Of: ALS-Brisbane	Time: 1450	
Name:	Date:	Name:	Date:	Transport Co:
Of:	Time:	Of:	Time:	

Water Container Codes: P = Unpreserved Plastic; N = Nitric Preserved Plastic; ORC = Nitric Preserved ORC; SH = Sodium Hydroxide/Cd Preserved; S = Sodium Hydroxide Preserveed Plastic; AG = Amber Glass Unpreserved; V = VOA Vial HCl Preserved; VS = VOA Vial Sulphuric Preserved; SG = Sulfuric Preserved Amber Glass; H = HCl preserved Plastic; HS = HCl preserved Speciation bottle; SP = Sulfuric Preserved Plastic; F = Formaldehyde Preserved Glass; Z = Zinc Acetate Preserved Bottle; E = EDTA Preserved Bottles; ST = Sterile Bottle; ASS = Plastic Bad for Acid Sulphate Soils; B = Unpreserved Bag.

ALS Environmental

ENFM (204/4)

* N.B:

Waratah Coal

Appendix F – Legislative Tables

Queensland Department of Environment (1998) *Draft Guidelines for the Assessment and Management of Contaminated Land in Queensland*,

Investigation Thresholds for Contaminants in Soils

Parameter	Assessment Criteria	
	HIL- 'F'	DERM
Petroleum Hydrocarbons[1]		
TPH $C_6 – C_9$	NC	100 mg/kg (1)
TPH $C_{10} – C_{14}$	NC	100 mg/kg (1)
TPH $C_{15} – C_{28}$	NC	1000 mg/kg (1)
TPH $C_{29} – C_{36}$	NC	1000 mg/kg (1)
Monocyclic aromatic hydrocarbons (BTEX)[1]		
Benzene	NC	NC
Toluene	NC	NC
Ethylbenzene	NC	NC
Xylenes	NC	NC
Total BTEX	NC	7 mg/kg (1)
PAH		
Polycyclic aromatic hydrocarbons (PAH)	100 mg/kg	NC
Benzo(a)pyrene	5 mg/kg	NC
Inorganic[2]		
Arsenic	500 mg/kg	NC
Cadmium	100 mg/kg	NC
Chromium	60% (Cr III)	NC
Copper	5000 mg/kg	NC
Lead	1500 mg/kg	NC
Mercury	75 mg/kg	NC
Nickel	3000 mg/kg	NC
Zinc	35000 mg/kg	NC
Organochlorine Pesticides		
Heptachlor	50 mg/kg	NC
Organophosphorus Pesticides	NC	NC

Waratah Coal

Abbreviations and Glossary of Terms

Abbreviations

Abbreviation	Meaning
AASS	actual acid sulfate soil
ALDD	Australian Land Disturbance Database
ALUMC	Australian Land Use and Management Classification
ANZECC	Australian and New Zealand Environment Conservation Council
AS	Australian Standard
AS/NZS	Australian Standard / New Zealand Standard
ASC	Australian Soil Classification
ASS	acid sulfate soil
BGL	below ground level
BTEX	benzene, toluene, ethylbenzene, and xylenes
CLR	Contaminated Land Register
DERM	Department of Environment and Resource Management (Qld)
DoE	Former Department of Environment (Qld)
DEH	Former Department of Environment and Heritage (Qld)
ESCP	Erosion and Sediment Control Plan
EIA	Environmental impact assessment
EIS	Environmental impact statement
EMP	Environmental management plan
EMR	Environmental management register
EP Act	*Environmental Protection Act 1994*
EPA	former Environmental Protection Agency (Qld)
LL	land leasehold
Mbgl	metres below ground level
MSDS	material safety data sheet
NEPM	National Environmental Protection Measure
OCs	organochlorine
OPs	organophosphate pesticides
PAH	Poly Aromatic Hydrocarbons
PASS	potential acid sulfate soils
Qld	Queensland
QR	Queensland Rail
QVAS	Queensland Valuation and Sales System
RAP	Remediation action plan
SMP	Site management plan
SMS	safety management system

Waratah Coal

Abbreviation	Meaning
TPH	Total Petroleum Hydrocarbons
VOC	volatile organic compounds

Glossary of Terms

Abbreviation	Meaning
A horizon	The original top layer of mineral soil divided into A1 (typically from 5 to 30cm thick; generally referred to as topsoil with a high content of organic matter, dark colour and maximum biological activity) and A2 horizons (usually 5 – 70 cm thick; similar texture to A1 but paler in colour, poorer in structure and less fertile).
Acid sulfate soils	Naturally occurring soils, sediments or organic substrates (e.g. peat) that are formed under waterlogged conditions. These soils contain iron sulfide minerals (predominantly as the mineral pyrite) or their oxidation products. In an undisturbed state below the water table, acid sulfate soils are benign. However if the soils are drained, excavated or exposed to air by a lowering of the water table, the sulfides will react with oxygen to form sulfuric acid.
Analyte	Substance or chemical constituent that is determined in an analytical procedure.
Australian Soil Classification (ASC)	A multi-category scheme with classes defined on the basis of diagnostic horizons or materials and their arrangement in vertical sequence as seen in an exposed soil profile.
Bioaccumulation	The process by which substances accumulate in the tissues of living organisms.
Coarse particulate organic matter (CPOM)	Any organic material greater than about 1 mm in diameter; examples include twigs, leaves, fruits and flowers of terrestrial or aquatic vegetation.
Contaminant	A substance that is present in an environmental medium in excess of natural baseline concentration.
Dissolved solids	Minerals and organic matter dissolved in water.
Environmental impact assessment	The process used to assess the environmental impact of a proposed development.
Environmental impact statement (EIS)	The information document prepared by the proponent when undertaking an environmental impact assessment. It is prepared in accordance with terms of reference prepared or approved by government. EIS is the term used by the *Environment Protection and Biodiversity Conservation Act 1999* and the *Environmental Protection Act 1994*, and it is defined in Part 4 of the *State Development and Public Works Organisation Act 1971*.
Environmental Management Plan	A document developed by proponents during a project's planning and design. An EMP provides life-of-project control strategies in accordance with agreed performance criteria for specified acceptable levels of environmental harm. It may continue through the whole life of a project (e.g. preconstruction, construction, operation and decommissioning).
Fine particulate organic matter	Any organic material smaller than about 1mm in diameter. In the process of feeding, shredders often create FPOM when they consume course particulate

Abbreviation	Meaning
	organic matter (CPOM).
Groundwater	All the water contained in the pores/voids within unconsolidated sediments or consolidated rocks (i.e. bedrock).
Hazard	A source of potential harm (AS/NZS ISO 3100:2009 Risk management – Principles and guidelines).
Hydrocarbons	An organic molecule containing hydrogen and carbon; the major component of petroleum.
Hydrochemical type	The definition of a chemical composition of groundwater based on the relative percentages of major cation and anion concentrations.
In situ	A Latin phrase meaning in the place.
Leachate	Liquids that have percolated through a soil and that carry substances in solution or suspension.
Likelihood	Used as a general description of probability or frequency. Can be expressed qualitatively or quantitatively (AS/NZS ISO 3100:2009 Risk management – Principles and guidelines).
Loss of containment	Unintended spill or leak from the primary containment.
Nutrients	Any substance that promotes growth with living organisms. The term is generally applied to nitrogen and phosphorus in wastewater, but is also applied to other essential and trace elements.
Overburden	Any loose material which overlies bedrock (often used as a synonym for Quaternary sediments and/or surficial deposits) or any barren material, consolidated or loose, that overlies an ore body.
Permeability	A measure of the ability of a medium to transmit a fluid (any fluid). Similar to hydraulic conductivity that describes the ability of a porous medium to transmit water specifically.
Pollution	An alteration in the character or quality of the environment, or any of its components, that renders it less suited for certain uses. The alteration of the physical, chemical, or biological properties of water by the introduction of any substance that renders the water harmful to use.
Polycyclic aromatic hydrocarbons	A group of over 100 different organic compounds composed of several benzene rings.
Primary containment	First level of containment, eg containers, vessels, pipework.
Rehabilitation	The process of environmental restoration to a former condition or status after some process (business, industry, natural disaster etc.) has damaged it.
Remediation	Containment, treatment or removal of contaminated groundwater. May also include containment, treatment or removal of contaminated soil above the water table.
Runoff	The portion of precipitation (rain and snow) that ultimately reaches streams.
Secondary containment	Second level of containment, eg bunds, outer tanks.
Seep Point	Where seepage occurs.

Waratah Coal

Abbreviation	Meaning
Seepage	1. The slow movement of water into or out of a body of surface or subsurface water. 2. The loss of water by infiltration into the soil from a canal, ditch, lateral, watercourse, reservoir, storage facility, or other body of water, or from a field.
Sensitivity	The relative susceptibility to adverse impacts to environments.
Soil profile	A vertical section of the soil through all its horizons and extending into the parent material.
Subsoil	The layer of weathered material that underlies the surface soil.
Surface water	Water above the surface of the land, including lakes, rivers, streams, ponds, floodwater, and runoff.
Terms of Reference	As defined by Part 4 of the *State Development and Public Works Organisation Act 1971*.
Texture contrast soils	Soils with a very strong contrast between layers of different soil types.
Topsoil	A part of the soil profile, typically the A1 horizon, containing material which is usually darker, more fertile and better structured than the underlying layers.
Total dissolved solids	Concentration of all substances dissolved in water (solids remaining after evaporation (TDS) of a water sample).
Total solids	The weight of all present solids per unit volume of water. It is usually determined by evaporation. The total weight concerns both dissolved and suspended organic and inorganic matter.
Vertosol	Clay soils with shrink-swell properties that exhibit strong cracking when dry and at depth have slickensides and/or lenticular structural aggregates. Although many soils exhibit gilgai microrelief, this feature is not used in their definition.

This page is intentionally left blank.