



**CopperString 2.0**

# **References**

**Volume 2 Chapter 23**



## 23. References

### Introduction

AEMO (2020), *About the National Electricity Market (NEM)*, <https://aemo.com.au/en/energy-systems/electricity/national-electricity-market-nem/about-the-national-electricity-market-nem>, Accessed 2 November 2020.

### Project Description

COAG Energy Council (2020a), *COAG Energy Council Meeting Communique Friday 20 March 2020*,

<http://www.coagenergycouncil.gov.au/sites/prod.energycouncil/files/publications/documents/EC%20-%20communique%20-%2020200320.pdf>, Accessed 5 November 2020.

COAG Energy Council (2020b), *Renewable Energy Zones – Arrangement for the development of priority Renewable Energy Zones in the National Energy Market*,

<http://www.coagenergycouncil.gov.au/reliability-and-security-measures/renewable-energy-zones>, Accessed 5 November 2020.

CuString (2020), *Re-powering the Townsville & North West Minerals Province Industrial Economy*, <https://copperstring2.com.au/news/Re-powering%20the%20Townsville%20&%20North%20West%20Minerals%20Province%20Industrial%20Economy.pdf>, Accessed 3 November 2020.

Infrastructure Australia (2009), *National Infrastructure Priorities: Infrastructure for an economically, socially and environmentally sustainable future*, Australian Government, <https://www.infrastructureaustralia.gov.au/publications/national-infrastructure-priorities-infrastructure-economically-socially-and-environmentally-sustainable-future>, Accessed 16 July 2000.

### Site description and climate

BoM (2020), *Average annual thunder-day and lightning flash density*, Bureau of Meteorology Australian Government, [http://www.bom.gov.au/jsp/ncc/climate\\_averages/thunder-lightning/index.jsp?maptype=otdt](http://www.bom.gov.au/jsp/ncc/climate_averages/thunder-lightning/index.jsp?maptype=otdt), Accessed 11 June 2020.

Earth Systems and Climate Change Hub (2019), *Increased Future Bushfire Risk Under a Changing Climate*, Australian Government, <http://nespclimate.com.au/increased-future-bushfire-risk-under-climate-change/>, Accessed 27 February 2020.

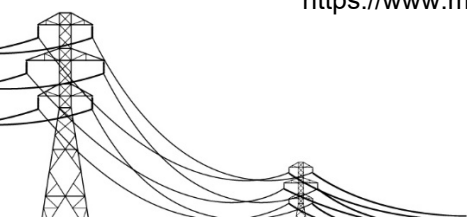
UQ (2020), *Earthquake Information for Queensland Australia*, University of Queensland, <http://www.quakes.uq.edu.au/quakeinfo.html#1>, Accessed 27 February 2020.

### Land

Burdekin Shire Council (2011), *Burdekin Planning Scheme 2011*, <https://www.burdekin.qld.gov.au/downloads/file/1111/burdekin-shire-council-ipa-planning-scheme>, Accessed 24 February 2020.

Charters Towers Regional Council (2020), *Charters Towers Regional Town Plan*, <http://www.charters-towers.qld.gov.au/ctrc-planning-services>, Accessed 24 February 2020.

City of Mount Isa Council (2020), *City of Mount Isa Planning Scheme 2020*, <https://www.mountisa.qld.gov.au/town-planning-schemes>, Accessed 24 February 2020.



Cloncurry Shire Council (2016), *Cloncurry Shire Planning Scheme*, <http://www.cloncurry.qld.gov.au/planning-services>, Accessed 24 February 2020.

Flinders Shire Council (2017), *Shire of Flinders Planning Scheme 2017*, <http://www.flinders.qld.gov.au/building-and-planning>, Accessed 24 February 2020.

McKinlay Shire Council (2019), *McKinlay Shire Planning Scheme 2019*, <https://www.mckinlay.qld.gov.au/planning-development>, Accessed 24 February 2020.

QLD Department of Infrastructure and Planning (2010), *North West Regional Plan 2010-2031*, <http://rdanwq.org.au/files/resources/nw-regional-plan-web-full.pdf>, Accessed 24 February 2020.

QLD Department of State Development, Manufacturing, Infrastructure and Planning (2020), *North Queensland Regional Plan*, <https://planning.dsdmip.qld.gov.au/planning/better-planning/state-planning/regional-plans/north-queensland-regional-plan>, Accessed 24 February 2020.

Richmond Shire Council (2005), *The Richmond Shire Council Planning Scheme 2005*, <https://www.richmond.qld.gov.au/council/council-publications>, Accessed 24 February 2020.

Townsville City Council (2019), *Townsville City Plan 2019*, <https://www.townsville.qld.gov.au/building-planning-and-projects/planning-and-building-approval/planning-guidelines-and-tools/city-plan-planning-scheme>, Accessed 24 February 2020.

## Geology and soils

Coffey Geotechnics (2010), *Draft Environmental Impact Statement, Volume 3, Appendix 12 - Topography, Geology, Geomorphology and Soils Assessment*, Brisbane.

DAF (2017), *Queensland Agricultural Land Audit*, Queensland Government Department of Agriculture and Fisheries, <https://www.business.qld.gov.au/industries/farms-fishing-forestry/agriculture/agribusiness/agricultural-land-audit/land-audit>, Accessed 6 March 2020.

DES (2019), *Managing acid sulfate soils*, Queensland Government, Department of Environment and Science, <https://www.qld.gov.au/environment/land/management/soil/acid-sulfate/management>, Accessed 6 March 2020.

DSDMIP (2017), *State Planning Policy*, Department of Infrastructure, Local Government and Planning Queensland Government, <https://planning.dsdmip.qld.gov.au/planning/better-planning/state-planning/state-planning-policy-spp>, Accessed 6 March 2020.

RLMS (2010), *CopperString Draft Environmental Impact Statement, Volume 2 Chapter 4 – Land*, Brisbane.

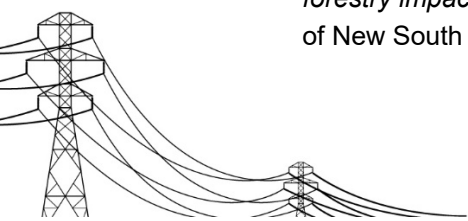
## Flora and fauna

Abensperg-Traun, M. (1991), *A study of home range, movements and shelter use in adult and juvenile echidnas *Tachyglossus aculeatus* (Monotremata: Tachyglossidae) in Western Australian wheatbelt reserves*, Australian Mammalogy, 14, pp. 13–21.

Amey, A. (2012), *Mount Cooper Striped Skink, *Lerista vittata* Greer, McDonald and Lawrie, 1983*. In: Curtis, L.K., Dennis, A.J., McDonald, K.R., Kyne, P.M. and Debus, S.J.S. (Eds.), *Queensland's Threatened Animals*, CSIRO, Collingwood, pp. 232– 233.

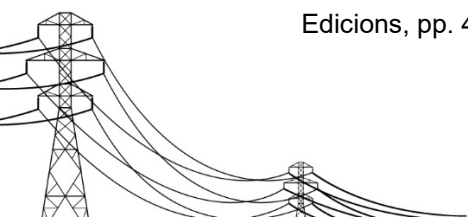
Andren, H. (1994), *Effects of habitat fragmentation on birds and mammals in landscapes with different proportions of suitable habitat: A review*, Oikos, pp. 355 – 366.

Andrews, S.P., Gration, G., Quin, D., and Smith, A.P. (1994), *Description and assessment of forestry impacts on fauna of the Urbenville Forestry Management Area*, Report for State Forests of New South Wales Austeco Environmental Consultants, Armidale.



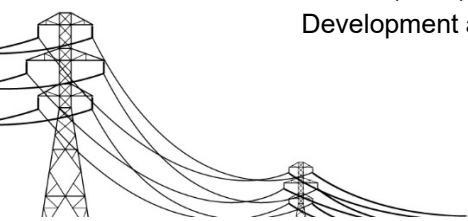


- Armstrong, K.N. and Anstee, S.D. (2000), *The ghost bat in the Pilbara: 100 years on*. Australian Mammalogy, 22, pp. 93-101.
- Atkinson, F. A. (1996), *Some remarkable features of flows from Undara*, P. W. Whitehead, editor. Long Lava Flows, Department of Earth Sciences, James Cook University, Townsville, Australia, pp. 4 –5.
- ALA (2020), *Atlas of Living Australia*, <http://www.ala.org.au>, Accessed 2020.
- Aumann, T. and Baker-Gabb, D.J. (1991), *The ecology and status of the Red Goshawk in northern Australia*, RAOU Report No.75, Melbourne.
- AusGrass2 (2019), AusGrass 2, *Grasses of Australia*.  
<http://ausgrass2.myspecies.info/category/australian-grasses/australian-grasses>, Accessed 11 October 2019.
- Australian Museum (2019), *Short-beaked Echidna*, Australian Museum,  
<https://australianmuseum.net.au/learn/animals/mammals/short-beaked-echidna/>, Accessed 10 October 2019.
- Ayers, D., S. Nash and K. Baggett (Eds) (1996), *Threatened Species of Western New South Wales*, Hurstville: NSW NPWS.
- BAAM (2010), *Terrestrial Ecology and Impact Assessment Report*, Report prepared for RLMS on behalf of CopperString Pty Ltd.
- BAAM (2011), *Terrestrial Ecology and Impact Assessment Report*, Report prepared for RLMS on behalf of CopperString Pty Ltd.
- Baker-Gabb, D.J. (2002a), *Recovery plan for the Plains-wanderer Pedionomus torquatus 2002–2006: conservation of lowland native grassland dependant fauna*, Environment Australia, Canberra.
- Barea, L.P. and Watson, D.M. (2007), *Temporal variation in food resources determines onset of breeding in an Australian mistletoe specialist*. *Emu*, Vol. 107, pp. 203-209.
- Barrett, G., Silcocks, A., Barry, S., Cunningham, R., and Poulter, R. (2003), *The New Atlas of Australian Birds*. Melbourne, Victoria: Birds Australia.
- Bean, Tony. (1997), *Reinstatement of the genus Babingtonia Lindl. (Myrtaceae, Leptospermoideae)*. *Austrobaileya*, Vol. 4, pp. 627-645.
- Benl, G. (1979), *Two new taxa of Ptilotus (Amaranthaceae)*. *Journal of the Adelaide Botanic Gardens*, Vol. 1 (4), pp. 201-204.
- BirdLife Australia (BirdLife) (2020), *Species profile database*, <https://birdlife.org.au/bird-profile/>.
- BirdLife International (2019), *Species factsheet: Falco hypoleucos*. <http://www.birdlife.org> on 07/05/2019.
- Blakers, M., S.J.J.F. Davies and P.N. Reilly (1984), *The Atlas of Australian Birds*. Melbourne, Victoria: Melbourne University Press.
- Booth, C. (2006), *Barbed wire action plan*, Report prepared for Queensland Conservation.
- Borsboom, A. (2009), *Nomination to re-classify the 'rare' listed Acanthophis antarcticus to 'vulnerable' under the Nature Conservation Act 1992*, Department of Environment and Resource Management: Brisbane.
- Chantler, P. (1999), *Apodidae (swifts) species accounts*, del Hoyo, J., A. Elliott and J. Sargatal, eds. *Handbook of the Birds of the World*. Vol. 5. Barn-owls to Hummingbirds, Barcelona: Lynx Edicions, pp. 419-457.





- Churchill, S.K. (2008), *Australian Bats*, Allen and Unwin: Sydney.
- Cogger H.G. (2000), *Reptiles and Amphibians of Australia*, 6th edition, Reed Books, Melbourne, Victoria.
- Cogger, H.G., E.E. Cameron, R.A. Sadler and P. Eggler (1993), *The Action Plan for Australian Reptiles*, Canberra, ACT: Australian Nature Conservation Agency.  
<http://www.environment.gov.au/biodiversity/threatened/action/reptiles/index.html>.
- Comport, S. S., Ward, S.J., Foley, W.J. (1996), *Home ranges, time budgets and food tree use in a high density tropical population of greater glider, Petauroides volans minor (Pseudocheiridae: Marsupialia)*, Wildlife Research, Vol. 23, pp. 401-419.
- Connelly, P. and Wallis, L. (2013), *Kar-kar: Mitakoodi traditional medicinal plant uses of the Cloncurry Region*, Southern Gulf Catchments Limited, Mount Isa.
- Couper, P.J., Amey, A.P., Wilmer, J.M. (2016), *Cryptic diversity within the narrowly endemic Lerista wilkinsi group of north Queensland – two new species*, Zootaxa, 4162, pp. 61-91.
- Covacevich, J. A. and Couper, P. J. (1991), *The reptile records. An atlas of Queensland's frogs, reptiles, birds and mammals* (Eds G. J. Ingram, R. J. Raven), Queensland Museum, Brisbane, pp. 125.
- Coventry, P. (1989), *Comments on airborne sightings of White-throated Needletails Hirundapus caudacutus*. Australian Bird Watcher, 13, pp. 36-37.
- Cramp, S. (1985), *Handbook of the Birds of Europe, the Middle East and North Africa: The Birds of the Western Palearctic*. Vol. 4, Oxford, Oxford University Press.
- Cupitt, R. and Cupitt, S. (2008), *Another recent specimen of the Night Parrot Pezoporus occidentalis from western Queensland*, Australian Field Ornithology, 25, pp. 69–75.
- Curtis, L.K., Dennis, A.J., McDonald, K.R., Kyne, P.M. and Debus, S.J.S. (2012), *Queensland Threatened Animals*, CSIRO Publishing, Collingwood.
- CuString (2010), *Copperstring Project Environmental Impact Statement*.
- CuString (2011), *Copperstring Project Supplementary Environment Impact Statement*.
- Czechura, G.V. (2001), *The status and distribution of the Red Goshawk Erythrotriorchis radiatus on Cape York Peninsula*, Queensland, Unpublished report for Birds Australia.
- Czechura, G.V. and Hobson, R.G. (2000), *The Red Goshawk Erythrotriorchis radiatus in northern Queensland: status and distribution*, Unpublished report to the Queensland National Parks and Wildlife Service.
- Davis, R.A. and Metcalf, B.M. (2008), *The Night Parrot (Pezoporus occidentalis) in northern Western Australia: A recent sighting from the Pilbara region*, Emu, 108, pp. 233–236.
- DAWE (2020a), *Protected Matters Search Tool*. Department of Agriculture, Water and the Environment, <http://www.environment.gov.au/webgis-framework/apps/pmst/pmst-coordinate.jsf>, Accessed March 2020.
- DAWE (2020b), *Species Profile and Threats Database*, Department of Agriculture, Water and the Environment, <http://www.environment.gov.au/cgibin/sprat/public/sprat.pl>, Accessed May 2020.
- Debus, S.J.S. and Czechura, G.V. (1988), *Field identification of the Red Goshawk Erythrotriorchis radiatus*, Australian Bird Watcher, Vol. 12, pp. 154-159.
- DEEDI (2010), *Feral pigs in Queensland Fact Sheet*, Department of Employment, Economic Development and Innovation.



DEHP (2014), *Significant Residual Impact Guidelines*, Department of Environment and Heritage Protection.

DEHP (2016), *Corridor Identification through Biodiversity Planning Assessments*, Department of Environment and Heritage Protection, Queensland Government.

DERM (2009), *National recovery plan for the Julia Creek dunnart (Sminthopsis douglasi)*, Department of Energy, Resources and Mining, Queensland Parks and Wildlife Service, Brisbane.

DERM (2012), *National recovery plan for the red goshawk*, Report prepared for the State of Queensland, Department of Environment and Resource Management.

DERM (2011), *Wetland System Definitions*, Department of Environment and Resource Management, <http://wetlandinfo.ehp.qld.gov.au/wetlands/what-arewetlands/definitions-classification/system-definitions.html>, Retrieved June 24, 2013.

DES (2012), *Species profile – Acacia armitii*, Department of Environment and Science, Queensland, <https://apps.des.qld.gov.au/species-search/details/?id=11574>, Accessed June 2020.

DES (2013), *Traditional values of wetlands*, WetlandInfo 2013, <https://wetlandinfo.des.qld.gov.au/wetlands/management/wetland-values/traditional-owners.html>, Last updated 30 August 2016, Accessed June 2020.

DES (2018), *Aquatic Conservation Assessment using AquaBAMM for the riverine and non-riverine wetlands of the Eastern Gulf of Carpentaria: Summary Report*, Version 1.1, Department of Environment and Science, Queensland Government, <https://wetlandinfo.des.qld.gov.au/resources/static/pdf/assessment-monitoring/aquabamm/eastern-gulf/egoc-summary-report-20180611.pdf>

DES (2019), *WetlandInfo search*, Department of Environment and Science, Queensland, <https://wetlandinfo.des.qld.gov.au/wetlands/ecology/components/>, Accessed 11 October 2019.

DES (2020a), *Bowling Green Bay Ramsar internationally important wetland — facts and maps*, WetlandInfo, Department of Environment and Science, Queensland, <https://wetlandinfo.des.qld.gov.au/wetlands/facts-maps/ramsar-wetland-bowling-green-bay>, Accessed July 2020.

DES (2020a), *Wildlife Online search*, Department of Environment and Science, Queensland, Accessed March 2020.

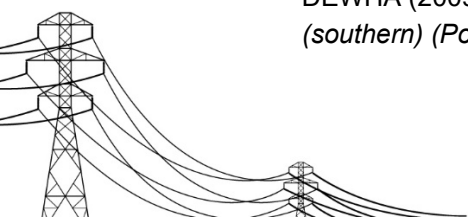
DES (2020b), *Bowling Green Bay Ramsar internationally important wetland — facts and maps*, WetlandInfo, Department of Environment and Science, Queensland, <https://wetlandinfo.des.qld.gov.au/wetlands/facts-maps/ramsar-wetland-bowling-green-bay>, Accessed July 2020.

DES (2020b), *Wildlife Online search*, Department of Environment and Science, Queensland, Accessed March 2020.

DES (2020c), *Species profile search*, Department of Environment and Science, Queensland, Accessed July 2020.

DEWHA (2008), *Approved Conservation Advice for Livistona lanuginosa (Waxy Cabbage Palm)*, Department of the Environment, Water, Heritage and the Arts Canberra, <http://www.environment.gov.au/biodiversity/threatened/species/pubs/64581-conservation-advice.pdf>.

DEWHA (2009), *Significant impact guidelines for the endangered black-throated finch (southern) (Poephila cincta cincta) - Nationally threatened species and ecological communities*,



Background paper to the EPBC Act policy statement 3.13, Department of the Environment, Water, Heritage and the Arts Canberra.

<https://www.environment.gov.au/system/files/resources/41e7e5a7-bd14-45ed-8ef3-8b856d1af50a/files/black-throated-finch-background.pdf>.

DEWHA (2009), *Significant impact guidelines for the endangered black-throated finch (southern) (Poephila cincta cincta) - Nationally threatened species and ecological communities*, Background paper to the EPBC Act policy statement 3.13, Canberra, Department of the Environment, Water, Heritage and the Arts,

<https://www.environment.gov.au/system/files/resources/41e7e5a7-bd14-45ed-8ef3-8b856d1af50a/files/black-throated-finch-background.pdf>.

DNPRR (2013), *White Mountains National Park Management Statement 2013*, Department of National Parks, Recreation and Racing, Report prepared for the Queensland Government.

DNR (1994), *State of the Rivers Cooper Creek and Major Tributaries*, Department of Natural Resources, Brisbane.

DoE (2013), *Matters of National Environmental Significant – Significant impact guidelines 1.1 Environmental Protection and Biodiversity Conservation Act 1999*, Department of the Environment.

DoE (2014), *EPBC Act referral guidelines for the vulnerable koala*, Department of the Environment, <https://www.environment.gov.au/system/files/resources/dc2ae592-ff25-4e2c-ada3-843e4dea1dae/files/koala-referral-guidelines.pdf>, Accessed July 2020.

DoEE (2019), *Species Profiles and Threats Database*, Department of Environment and Energy, <http://www.environment.gov.au/cgi-bin/sprat/public/sprat.pl>, Accessed 2019.

DoEE (2019a), *The community of native species dependent on natural discharge of groundwater from the Great Artesian Basin*, Department of the Environment and Energy, <https://www.environment.gov.au/cgin/sprat/public/publicshowcommunity.pl?id=26andstatus=Endangered>, Accessed February 2020.

Dooley, S. (2013), *Out of the shadows*, Australian Birdlife 2 (2), pp. 26–30.

Dostine, P. L., Johnson, G. C., Franklin, D. C., Zhang, Y., and Hempel, C. (2001), *Seasonal use of savanna landscapes by the Gouldian finch, Erythrura gouldiae, in the Yinberrie Hills area, Northern Territory*, Wildlife Research, 28, pp. 445–458.

Dowe, J.L. (2010), *Australian Palms*, Biogeography, Ecology and Systematics, CSIRO Publishing, Melbourne.

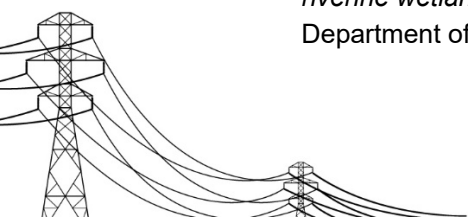
DSEWPac (2012), *Survey guidelines for Australia's threatened reptiles*, EPBC Act survey guidelines 6.6, Canberra, ACT, DSEWPac, Department of Sustainability, Environment, Water, Population and Communities, <http://www.environment.gov.au/epbc/publications/threatened-reptiles.html>.

Duncan, A., Baker, G. B., and Montgomery, N. (1999), *The Action Plan for Australian Bats*, Environment Australia, Canberra.

Ehmann, H. (1992), *Encyclopaedia of Australian animals – Reptiles*, Angus and Robertson, Sydney.

EHMP (2007), *Ecosystem Health Monitoring Program 2005-2006*, Annual Technical Report, South East Queensland Healthy Waterways Partnership, Brisbane.

EHP (2016a), *Aquatic Conservation Assessment using AquaBAMM for the riverine and non-riverine wetlands of the Lake Eyre and Bulloo Basins: Summary Report—Version 1.1*, Brisbane, Department of Environment and Heritage Protection, Queensland Government,





<https://wetlandinfo.des.qld.gov.au/resources/static/pdf/assessment-monitoring/aquabamm/lebb/lebb-report-full.pdf>.

Eldridge, M.D.B., Wilson, A.C.C., Metcalfe, C.J., Dollin, A.E., Bell, J.N., Johnson, P.M., Johnston, P.G., Close, R.L. (2011), *Taxonomy of rock-wallabies, Petrogale (Marsupialia: Macropodidae). III. Molecular data confirms the species status of the purple-necked rock-wallaby (Petrogale purpureicollis Le Souef)*, Australian Journal of Zoology, Wilson, S. (2005). A field guide to reptiles of Queensland, New Holland Publishers, Sydney, Vol. 49, pp. 323-343.

Eldridge, M. (2012a), *Purple-necked rock-wallaby, Petrogale purpureicollis*, Queensland's Threatened Animals (Eds, L.K., Curtis, A.J., Dennis, K.R., McDonald, P.M., Kyne and S.J.S. Debus), CSIRO Publishing: Collingwood, pp. 362-363.

Eldridge, M. (2012b), *Sharman's Rock-wallaby, Petrogale sharmani*, Queensland's Threatened Animals (Eds, L.K., Curtis, A.J., Dennis, K.R., McDonald, P.M., Kyne and S.J.S. Debus), CSIRO Publishing, Collingwood, pp. 364-365.

Eldridge, M.D.B. and Close, R.L. (1992), *Taxonomy of Rock-wallabies, Petrogale (Marsupialia: Macropodidae). I. A revision of the eastern Petrogale with the description of three new species*, Australian Journal of Zoology, 40, pp. 605-625.

Eldridge, M.D.B., Johnson, P.M., Hensler, P., Holden, J., and Close, R.K. (2008), *The distribution of three parapatric, cryptic species of rock-wallaby (Petrogale) in north-east Queensland: P. assimilis, P. mareeba and P. sharmani*, Australian Mammalogy, 30(1), pp. 37-42.

EUCLID (2020), *Species list*, [http://keyserver.lucidcentral.org:8080/euclid/data/02050e02-0108-490e-8900-0e0601070d00/media/Html/index\\_species.htm](http://keyserver.lucidcentral.org:8080/euclid/data/02050e02-0108-490e-8900-0e0601070d00/media/Html/index_species.htm), Accessed June 2020.

Eyre, T.J. (2004), *Distribution and conservation status of the possums and gliders of southern Queensland*, The Biology of Australian Possums and Gliders (eds R.L. Goldingay and S.M. Jackson), Surrey Beatty and Sons, Chipping Norton, pp. 1-25.

Eyre, T.J. (2006), *Regional habitat selection by large gliding possums at forest stand and landscape scales in southern Queensland, Australia. I. Greater Glider (Petauroides volans)*, Forest Ecology and Management, 235, pp. 270-282.

Eyre, T.J. (2002), *Habitat preferences and management of large gliding possums in southern Queensland*, Ph.D. Thesis, Southern Cross University, Lismore.

Fenshaw, R.J. and Fairfax, R.J. (2013), *Spring wetlands of the Great Artesian Basin*, Queensland Australia. Wetlands Ecology and Management, pp. 11 (5).

Fisher, A. (2001), *Mitchell grasslands: biogeography and conservation*, PhD Thesis, Northern Territory University, Darwin.

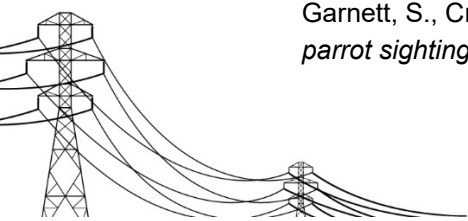
Fletcher, J.L. and Busnel, R.G. (1978), *Effects of noise on wildlife*, New York Academic Press.

Forster, Paul I., and E. John Thompson (1997), *Borya Inopinata (Anthericaceae), a New Species of Resurrection Plant from North Queensland*, Austrobaileya, Vol. 4, no. 4, 1997, JSTOR, pp. 597-600, [www.jstor.org/stable/41738891](http://www.jstor.org/stable/41738891).

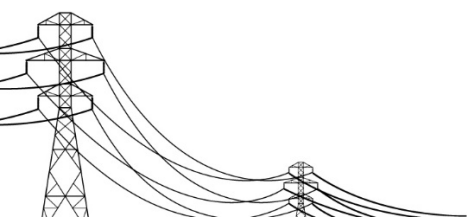
Frc environmental (2010), *Aquatic Ecology Report*, Report prepared for BAAM Pty Ltd. on behalf of CopperString Pty Ltd.

Fridley, J.D., Vandermaast, D.B., Kuppinger, D.M. (2007), *Co-occurrence based assessment of habitat generalist and specialist: a new approach for the measurement of niche width*, Ecology, 85, pp. 707-722.

Garnett, S., Crowley, G., Duncan, R., Baker, N. and Doherty, P. (1993), *Notes on live night parrot sightings in northwestern Queensland*, Emu, 93, pp. 292-296.



- Garnett, S.T. and G.M. Crowley (2000), *The Action Plan for Australian Birds 2000*, Canberra, ACT, Environment Australia and Birds Australia,  
<http://www.environment.gov.au/biodiversity/threatened/publications/action/birds2000/index.html>.
- Garnett, S.T., Szabo, J.K., and Dutson, G. (2011), *The Action Plan for Australian Birds 2010*. Collingwood, Australia, CSIRO Publishing.
- Geering, A., L. Agnew and S. Harding, eds. (2007), *Shorebirds of Australia*, Melbourne, CSIRO Publishing.
- Gibbons, P and Lindenmayer, D.B. (2002), *Tree hollows and wildlife conservation in Australia*, CSIRO Publishing.
- Gibbons, P. and Lindenmayer, D.B. (2002), *Tree hollows and wildlife conservation in Australia*, CSIRO Publishing, Collingwood.
- Gilpin, M.E. and Soule, M.E. (1986), *Minimum viable populations, Processes of species extinctions*, Soule, ME Conservation Biology: The science of scarcity and diversity, Sinauer Associates, Sunderland, MA.
- Goldingay, R. L. (2012), *Characteristics of tree hollows used by Australian arboreal and scansorial mammals*, Australian Journal of Zoology, 59, pp. 277-294.
- Goosem, M. (2007), *Fragmentation impacts caused by roads through rainforests*, Current Science, 93, pp. 1587 – 1595.
- Greer et al. (1983), *Three new species of Lerista (Scinidae) from northern Queensland with a diagnosis of wilkinsii group*, Journal of Herpetology, pp. 247 – 255.
- Greiner, R. and Gregg, D. (2008), *Tilapia in north Queensland waterways: Risks and potential economic impacts*, River Consulting.
- Griffiths, M. (1978), *The biology of the monotremes*, Academic Press, New York.
- Haddad, M.N., Brudvig, L.A., Clobert, J., Davies, K.F., Gonzalez, A., Holt, R.D., Lovejoy, T.E., Sexton, J.O., Austin, M.P., Collins, C.D., Cook W.M., Damschen, E.I., Ewers, R.M., Foster, B.L., Jenkins, C.N., King, A.J., Laureance, W.F., Levey, D.J., Margules, C.R., Melbourne, B.A., Nicholls, A.O., Orrock, J.L., Song, D.X., Townshend, J.R. (2015), *Habitat fragmentation and its lasting impacts on Earth's ecosystem*, Science Advances, Vol. 1 (2).
- Hagman, M., Phillips, B.L. and Shine, R. (2008), *Tails of enticement: caudal luring by an ambush foraging snake (Acanthophis praelongus, Elapidae)*, Functional Ecology, 22, pp. 1134–1139.
- Harden, G.J. (1993), *Flora of New South Wales*, Vol. 4, Kensington, NSW, University of NSW Press.
- Higgins, P. J. and Davies, S. J. J. F. (eds) (1996), *Handbook of Australian, New Zealand and Antarctic Birds. Volume Three - Snipe to Pigeons*, Melbourne, Victoria, Oxford University Press.
- Higgins, P.J., ed. (1999), *Handbook of Australian, New Zealand and Antarctic Birds Volume 4: Parrots to Dollarbird*, Melbourne, Oxford University Press.
- Higgins, P.J., Peter, J.M., and Steele, W.K. (eds) (2001), *Handbook of Australian, New Zealand and Antarctic Bird*, Vol. 5: Tyrant- Flycatchers to Chats, Melbourne, Australia, Oxford University Press.
- Hilton-Taylor, C. (2000), *The IUCN 2000 Red List of Threatened Species*, IUCN, Gland, Switzerland and Cambridge, United Kingdom.



Hoskin, C.J., Zozaya, S.M., Vanderduys, E. (2018), *A new species of velvet gecko (Diplidactylidae: Ordura) from sandstone habitats of inland north Queensland, Australia*. Zootaxa, 4486 (2).

Hutchison, M., Safac, Z., and Norris, A. – Department of Employment, Economic Development and Innovation (2011), *Mozambique Tilapia. The potential for Mozambique Tilapia Oreochromis mossambicus to invade the Murray-Darling Basin and the likely impacts: a review of existing information*, Murray-Darling Basin Authority under a Creative Commons Attribution 3.0 Australia Licence.

Inglis, S.N. and Howell, S. (2009), *Aquatic Conservation Assessments (ACA), using AquaBAMM, for the riverine wetlands of the Great Barrier Reef catchment*, Department of Environment and Resource Management, Brisbane, <https://wetlandinfo.des.qld.gov.au/resources/static/pdf/assessment-monitoring/aquabamm/riverine-v1-1/gbr-aca-full-report-v1-1-final-for-web.pdf>.

Johnson, P.M. and Eldridge, M.D.B. (2008), *Purple-necked rock-wallaby, Petrogale purpureicollis*. The mammals of Australia (Eds S. Van Dyck and R. Strahan), Reed New Holland, Sydney, pp. 387-388.

Jones, A. (2017), *Night Parrot sighting in Western Australia shocks birdwatching world*, ABC News, March 2017

Kahn, T.P. and Lawrie, B.C. (1987), *Vine thickets of the inland Townsville region*, The Rainforest Legacy, Australian National Rainforest Study, Vol. 1, AGPS, Canberra, Australia.

Kahn, T.P. and Lawrie, B.C. (1987), *Vine thickets of the inland Townsville region*, The Rainforest Legacy, Australian National Rainforest Study, Vol. 1, AGPS, Canberra, Australia.

Kavanagh, R. P. (1984), *Seasonal changes in habitat use by gliders and possums in southeastern New South Wales*, Possums and Gliders (eds A. P. Smith and I. D. Hume), Surrey Beatty and Sons, Chipping Norton, pp. 527-543.

Kavanagh, R. P. (2000), *Effects of variable-intensity logging and the influence of habitat variables on the distribution of the Greater Glider Petauroides volans in montane forest, southeastern New South Wales*, Pacific Conservation Biology, 6, pp. 18-30.

Kavanagh, R. P., and Lambert, M. (1990), *Food selection by the greater glider: is foliar nitrogen a determinant of habitat quality?*, Australian Wildlife Research, 17, pp. 285-299.

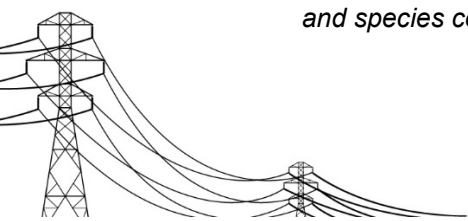
Kearney, M. R., Wintle, B. A., and Porter, W. P. (2010), *Correlative and mechanistic models of species distribution provide congruent forecasts under climate change*, Conservation Letters, 3, pp. 203-213.

Kearney, M. R., Wintle, B. A., and Porter, W. P. (2010), *Correlative and mechanistic models of species distribution provide congruent forecasts under climate change*, Conservation Letters, 3, pp. 203-213.

Kehl, J., and Borsboom, A. (1984), *Home range, den tree use and activity patterns in the greater glider (Petauroides volans)*, Possums and Gliders (eds. A. P. Smith and I. D. Hume), Surrey Beatty and Sons, Chipping Norton, pp. 229-236.

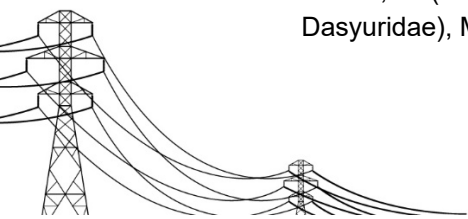
Kløve, B., Ala-Aho, P., Bertrand, G., Boukalova, Z., Ertürk, A., Goldscheider, N., Ilmonen, J., Karakaya, N., Kupfersberger, H., Kværner, J. (2011), *Groundwater dependent ecosystems*, Part I: Hydroecological status and trends, Environmental Science and Policy, Vol. 14 (7), pp. 770–81.

Kneitel, J.M. and Chase, J.M. (2004), *Trade-offs in community ecology: kinking spatial scales and species coexistence*, Ecology letters, 7, pp. 69-80.

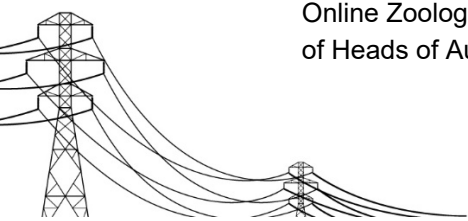




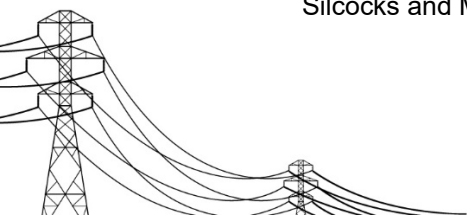
- Larkin, R. (1996), *Effects of Military Noise on Wildlife: A Literature Review*, USA CERL Technical Report.
- Leighton Contractors (2011), *Weed and Feral Animal Management Sub-plan*, Report prepared for CopperString Pty Ltd.
- Lindenmayer, D. B., Cunningham, R. B., Tanton, M. T., Smith, A. P., and Nix, H. A. (1991), *Characteristics of hollow-bearing trees occupied by arboreal marsupials in the montane ash forests of the Central Highlands of Victoria, south-east Australia*, Forest Ecology and Management, 40, pp. 289-308.
- Lockwood, J.L., and McKinney, M.L. (1999), *Biotic Homogenization* Kluwer Academic/Plenum Publishers.
- Longcore, T. and Rich, C. (2004), *Ecological light pollution*, Frontiers in Ecology and the Environment, Vol. 2 (4), pp. 191-198.
- Macdonald, J. and Tonkin, Z. (2008), *A review of the impact of eastern gambusia on native fishes of the Murray-Darling Basin*, Arthur Rylah Institute for Environmental Research, Department of Sustainability and Environment, Heidelberg, Victoria.
- Marchant, S. and Higgins, P.J. (eds) (1993), *Handbook of Australia, New Zealand and Antarctic Birds*, Vol. 2: Raptors to Lapwings, Oxford University Press, Melbourne.
- Marsh, D.M. and Trenham, P.C. (2001), *Metapopulation dynamics and amphibian conservation*. *Conservation Biology*, 15, pp. 40-49.
- Martin, R. and Handasye, K.A. (1999), *The koala: natural history, conservation and management*, UNSW Press, Sydney, Australia.
- Maslin, B.R. (coordinator) (2018), WATTLE, *Interactive Identification of Australian Acacia*, Version 3, (Australian Biological Resources Study, Canberra, Department of Biodiversity, Conservation and Attractions, Perth, Identec Pty. Ltd., Brisbane).
- McAllan, B.M. and Dickman, C.R. (1986), *The role of photoperiod in the timing of reproduction in the dasyurid marsupial Antechinus stuartii*, *Oecologia*, 68, pp. 259-64.
- McAllan, B.M. (2003), *Timing of reproduction in carnivorous marsupials*, M. Jones, C.R. Dickman and M. Archer (eds), *Predators With Pouches - The Biology of Carnivorous Marsupials*, CSIRO Publishing.
- McCarthy, M. A., and Lindenmayer, D. B. (1999), *Conservation of the greater glider (Petauroides volans) in remnant native vegetation within exotic plantation forest*, *Animal Conservation*, 2, pp. 203-209.
- McDonald, K.R., J.A. Covacevich, G.J. Ingram and P.J. Couper (1991), *The status of frogs and reptiles*, Ingram, G.J. and R.J. Raven, eds. *An Atlas of Queensland's Frogs, Reptiles, Birds and Mammals*, Brisbane, Queensland Museum, pp. 338-345.
- McKenzie, N.L., Fontanini, L., Lindus, N.V. and Williams, M.R. (1995), *Biological inventory of Koolan Island, Western Australia*, 2, Zoological notes, Records of the Western Australian Museum, 17, pp. 249-266.
- McLeish, K. (2016), *Night Parrots discovery in central-west Queensland puts elusive bird 'back in spotlight'*, ABC News, October 2016.
- Menkhorst, P. and Knight, F. (2001), *Field guide to the mammals of Australia*, Oxford University Press, South Melbourne, Australia.
- Mifsud, G. (1999), *Ecology of the Julia Creek dunnart Sminthopsis douglasi* (Marsupialia: Dasyuridae), M.Sc. Thesis, La Trobe University, Melbourne.



- Milne, D.J. (2002), *Key to the bat calls of the Top End of the Northern Territory*, Technical Report No. 71, Parks and Wildlife Commission of the Northern Territory, Darwin.
- Milne, D.J. and Hall, L.S. (2008), *Northern leaf-nosed bat, Hipposideros stenotis*, The mammals of Australia, Third Edition (Eds. S. Van Dyck and R. Strahan), Reed New Holland, Sydney, pp. 467-468.
- Milne, D. J., Jackling, F. C., Sidhu, M., and Appleton, B. J. (2009), *Shedding new light on old species identifications: morphological and genetic evidence suggest a need for conservation status review of the critically endangered bat Saccolaimus saccolaimus*, Wildlife Research, 36, pp. 496-508.
- Morgan, G. (1999), *Einasleigh Uplands*, P. Sattler and R. Williams, editors. The Conservation Status of Queensland's Bioregional Ecosystems, Environmental Protection Agency, Brisbane, Pages 9/1-9/31.
- Morris, A. K., McGill, A. R. and Holmes, G. (1981), *Handlist of Birds in New South Wales*, Sydney, NSW Field Ornithologists Club.
- Mulder, E., Kanowski, J., and Jensen, R. (2012), *Mount Zero - Taravale Fauna and Flora Survey May 2012*, Australian Wildlife Conservancy, Paluma.
- Mullins, D.W., McCulloch, G.A., Schoenjahn, J.S. (2020), *Phylogeography of the rare Australian endemic grey falcon (Falco hypoleucos): implication for conservation*, Bird Conservation International.
- Murphy, S.A., J.J. Austin, R.K. Murphy, J. Silcock, L. Joseph, S.T. Garnett, N.P. Leseberg, J.E.M. Watson and A.H. Burbidge (2017), *Observations on breeding Night Parrots (Pezoporus occidentalis) in western Queensland*, Emu - Austral Ornithology.
- National Resource Management Ministerial Council (NRMMC) (2006), National Weed Strategy.
- Neldner, V.J., Wilson, B.A., Dillewaard, H.A., Ryan, T.S., Butler, D.W., McDonald, W.J.F, Addicott, E.P. and Appelman, C.N. (2019), *Methodology for survey and mapping of regional ecosystems and vegetation communities in Queensland*, Version 5.0, Updated March 2019. Queensland Herbarium, Queensland Department of Environment and Science, Brisbane.
- Norris, R.H., Prosser, I., Young, B., Liston, P., Bauer, N., Davies, N., Dyer, F., Linke, S. and Thoms, M. (2001), *The Assessment of River Condition (ARC) An Audit of the Ecological Condition of Australian Rivers*, CSIRO Land and Water, Canberra.
- NRA Environmental Consultants (2012), *White Mountain Project EPC1260 – Wet Season Flora and Fauna Report*, Reported prepared for Guildford Coal Ltd.
- NSW and Queensland Governments (2004), *Draft Recovery Plan for the Black-throated Finch southern subspecies Poephila cincta cincta*, NSW Department of Environment and Conservation, Queensland Environmental Protection Agency and Queensland Parks and Wildlife Service.
- NSW OEH (2013a), *Bluegrass – profile*, NSW Office of Environment and Heritage, <http://www.threatenedspecies.environment.nsw.gov.au/tsprofile/profile.aspx?id=10221>
- Oliver, D. L., Chambers, M. A. and Parker, D. G. (2003), *Habitat and resource selection of the Painted Honeyeater (Grantiella picta) on the northern floodplains region of New South Wales*, Emu, 103, pp. 171-176
- Olsen, P. D. and Olsen, J. (1986), *Distribution, status, movements and breeding of the Grey Falcon hypoleucos*, Emu, 86, pp. 47–51.
- Online Zoological Collection of Australian Museums (OZCAM) (2020), *OZCAM search*, Council of Heads of Australian Faunal Collections, Accessed June 2020.



- Orchard and Wilson (2001), *Flora of Australia – Volume 11a Mimosaceae Acacia part 1*, Canberra, Australian Biological Resources Study.
- Orn. Soc. Japan (2000), *Check-List of Japanese Birds*, Tokyo, Japan, Ornithological Society of Japan.
- OZCAM (2020), *OZCAM search*, Council of Heads of Australian Faunal Collections, Online Zoological Collection of Australian Museums, Accessed June 2020.
- Pettit, Neil and Dowe, J.L. (2003), *Distribution and population structure of the vulnerable riparian palm Livistona lanuginosa A. N. Rodd (Arecaceae) in the Burdekin River catchment, north Queensland*, Pacific Conservation Biology, 9, pp. 207-214.
- Phillips, B.L., M.J. Greenlees, G.P. Brown, and R. Shine (2010), *Predator behaviour and morphology mediates the impact of an invasive species: cane toads and death adders in Australia*, Animal Conservation, 13, pp. 53-59.
- Phillips, B.L., Brown, G.P., and Shine, R. (2003), *Assessing the potential impact of cane toads Bufo marinus on Australian snakes*, Conservation Biology, in press.
- Phillips, S. and Callaghan, J. (2011), *The Spot Assessment Technique: A tool for determining localised levels of habitat use by koalas Phascolarctos cinereus*, Australian Zoologist, 35 (3), pp. 774-780.
- Pizzey, G. and Knight, G. (2012), *The field guide to the birds of Australia*, 9<sup>th</sup> Edition, Harper Collins, Sydney, Australia.
- Popper, A. and Hawkins, A. (2016), *The effects of noise on aquatic life*, Vol. 730, Springer Science and Business Media, New York, USA.
- Porter, J.L., Kingsford, R.T., Hunter, S.J. (2006), *Aerial Surveys of wetland birds in eastern Australia- October 2003- 2005*, Department of Environment and Conservation, NSW, Occasional Paper No. 37.
- Prevett, P., Hives, N. and Cerini, G. (1992), *Koala Protection and Fenced Freeway*, Report to Vicroads No 1, Ballarat Bypass Project, Ballarat University College, Ballarat.
- Queensland Herbarium (2019), *Regional Ecosystem Description Database (REDD)*, Version 11.1 (April 2019), Department of Environment and Science (DES), Brisbane.
- Queensland Museum (2011), *Fact Sheet: Bush Foods*, The State of Queensland, Brisbane.
- QPWS (2005), *Threatened plants and animals: Julia Creek Dunnart*, Queensland Parks and Wildlife Service,  
[http://www.epa.qld.gov.au/nature\\_conservation/wildlife/threatened\\_plants\\_and\\_animals/endangered/julia\\_creek\\_dunnart/](http://www.epa.qld.gov.au/nature_conservation/wildlife/threatened_plants_and_animals/endangered/julia_creek_dunnart/).
- Raidal S.R., Sarker, S. and Peters, A. (2015), *Review of psittacine beak and feather disease and its effect on Australian endangered species*, Australian Veterinary Journal, 93, 12, pp. 466-470.
- Red Goshawk Recovery Team (2015), *Submission concerning the eligibility of the Red Goshawk for inclusion on the EPBC Act threatened species list*.
- Rich, C. and Longcore, T. (2006), *Ecological consequences of artificial night lighting*, Island Press, Washington, D.C.
- Rodd, A.N. (1998), *Revision of Livistona (Arecaceae) in Australia*, Telopea, 8(1), pp. 49-153.
- Rogers, D., I. Hance, S. Paton, C. Tzaros, P. Griffioen, M. Herring, R. Jaensch, L. Oring, A. Silcocks and M. Weston (2005), *The breeding bottleneck: breeding habitat and population*





*decline in the Australian Painted Snipe*, Straw, P., ed. Status and Conservation of Seabirds in the East Asian-Australasian Flyway, pp. 15-23.

Sattler, P. and Williams, R. (1999), *The Conservation Status of Queensland's Bioregional Ecosystems*, Environmental Protection Agency, Brisbane

Schoenjahn, J. (2013), *A hot environment and one type of prey: investigating why the Grey Falcon (Falco hypoleucos) is Australia's rarest falcon*, Emu, 113, pp. 19-25.

Schoenjahn, J. (2018), *Adaptations of the rare endemic Grey Falcon Falco hypoleucos that enables its permanent residence in the arid zone of Australia*, PhD Thesis, University of Queensland.

Schoenjahn, J., Pavey, C. R. and Walter, G. H. (2019), *Ecology of the Grey Falcon Falco hypoleucos – current and required knowledge*, Emu.

Schulz, M. and Menkhorst, K. (1984), *Notes on the lesser wart-nosed horseshoe bat (Hipposideros stenotis)*, Australian Bat Research News, 20, pp. 14-16.

Schulz, M. and Menkhorst, K. (1986), *Roost preference of cave dwelling bats at Pine Creek*, Northern Territory, Macroderma, 2(1), pp. 2-7.

Slabbekoorn, H., Bouton, N., van Opzeeland, I., Coers, A., ten Cate, C. and Popper, A.N. (2010), *A noisy spring: the impact of globally rising underwater sound levels on fish*, Trends in ecology and evolution, Vol. 25 (7), pp. 419-427.

Squatter Pigeon Workshop (2011), *Proceedings from the workshop for the Squatter Pigeon (southern). 14-15 December 2011*, Toowoomba Office of the Queensland Parks and Wildlife Service.

Tarburton, M.K. (1993), *Radio tracking a White-throated Needle-tail to roost*. Emu, 93, pp. 121—124.

TSSC (2001), *Commonwealth Listing Advice on Semi-evergreen vine thickets of the Brigalow Belt (North and South) and Nandewar Bioregions*, Threatened Species Scientific Committee, <http://www.environment.gov.au/biodiversity/threatened/communities/sevt.html>, In effect under the EPBC Act from 04-Apr-2001.

TSSC (2012), *Conservation Advice: Eucalyptus raveretiana: black ironbox*, Threatened Species Scientific Committee, Department of the Environment and Energy, Canberra.

TSSC (2016a), *Conservation Advice: Petauroides volans greater glider*, Threatened Species Scientific Committee, Department of the Environment and Energy, Canberra.

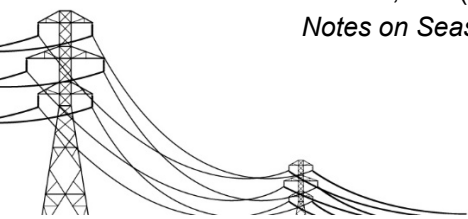
TSSC (2016b), *Conservation Advice – Pezoporus occidentalis*, Threatened Species Scientific Committee, Report prepared for the Department of Agriculture, Water and the Environment.

van der Ree, R., Ward, S. J., and Handasyde, K. A. (2004), *Distribution and conservation status of possums and gliders in Victoria*, The Biology of Australian Possums and Gliders (eds R.L. Goldingay and S.M. Jackson), Surrey Beatty and Sons, Sydney, pp. 91-110.

Vanderduys, E. P., Kutt, A. S., and Kemp, J. E. (2012), *Upland savannas: the vertebrate fauna of largely unknown but significant habitat in north-eastern Queensland*, Australian Zoologist, 36, pp. 59-74.

Watson, D.N. (2012), *Painted honeyeater*, Queensland's Threatened Animals (Eds L.K. Curtis, A.J. Dennis, K.R. McDonald, P.M. Kyne and S.J.S. Debus), CSIRO Publishing, Collingwood, pp. 322-323.

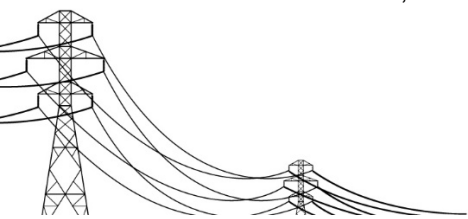
Watson, I.M. (1955), *Some Species Seen at the Laverton Saltworks, Victoria, 1950-1953, with Notes on Seasonal Changes*, Emu, 55, pp. 224-48.



- Wells, R.W. and Wellington, C.R. (1985), *A Classification of the Amphibia and Reptilia of Australia*, Australian Journal of Herpetology, Supplementary Series 1, pp. 1–61.
- Wheeler, A.P., Angermeier, P.L., Rosenberger, A.E. (2005), *Impacts of new highways and subsequent landscapes urbanisation on stream habitat and biota*, Review of fish science, 13, pp. 141-164.
- Wilson, S., and Swan, G. (2017), *A Complete Guide to Reptiles of Australia (fifth edition)*, New Holland Publishers, Sydney.
- Wilson, S. (2005), *A field guide to reptiles of Queensland*, New Holland Publishers, Sydney.
- Wilson, S. and Swan, G. (2008), *A complete guide to reptiles of Australia*, Reed New Holland, Sydney.
- Winter, J. W., Dillewaard, H. A., Williams, S. E., and Bolitho, E. E. (2004), *Possums and gliders of north Queensland: distribution and conservation status*, The Biology of Australian Possums and Gliders (eds R.L. Goldingay and S.M. Jackson.), Surrey Beatty and Sons, Sydney, pp. 26-50.
- Woinarski, J., Burbidge, A., and Harrison, P. (2014), *The Action Plan for Australian Mammals 2012*, CSIRO Publishing, Collingwood.
- Wood, P.J. and Armitage, P.D. (1997), *Biological effects of fine sediment in the lotic environment*, Environmental Management, 21 (2), pp. 203-17.
- Woolley, P. A. (2008), *Julia Creek Dunnart *Sminthopsis douglasi**, The mammals of Australia, 3rd edition (Eds S. Van Dyck and R. Strahan), Reed New Holland, Sydney, pp. 136-137.
- Woolley, P. A. (2009), *The Julia Creek dunnart and other prey of the barn owl in Mitchell grass downs of north-western Queensland*, Memoirs of the Queensland Museum – Nature, 55, pp. 107-117.
- Yu, P., N. Prakash and R.D.B. Whalley (2000), *Comparative reproductive biology of the vulnerable and common grasses in *Bothriochloa* and *Dicanthium**, Jacobs, S.W.L. and J. Everett, eds. Grasses: systematics and evolution, CSIRO Publishing, Collingwood.
- Zich F.A., Hyland B.P.M., Whiffin T., Kerrigan R.A. (2018), *Australian Tropical Rainforest Plants*, Edition 7, <http://www.canbr.gov.au/cpbr/cd-keys/RFK7/key/RFK7/Media/Html/entities/index.htm>, Accessed October 19.

## **Biosecurity**

- Burdekin Shire Council (2016), *Biosecurity Plan 2016-2019 V2.2*, Burdekin Shire Council, Ayr, Queensland.
- Charters Towers Regional Council (2019), *Biosecurity Plan 2019-2024*, Charters Towers Regional Council, Charters Towers, Queensland.
- Cloncurry Shire (2019), *Cloncurry Shire Area Biosecurity Plan 2019-2023*, Cloncurry Shire, Cloncurry, Queensland.
- DAF (2019a), *Vehicle and Machinery Cleandown Procedures*, Department of Agriculture and Fisheries, Queensland.
- DAF (2019b), *Queensland Invasive Plants and Animals Strategy 2019-2024*, Department of Agriculture and Fisheries, Queensland.
- Ecosure (2017), *Townsville Biosecurity Plan*, R1 Draft Report to Townsville City Council, Ecosure, Brisbane, Queensland.



Flinders Shire Council (2018), *Local Government Biosecurity Plan 2017-2020, Revision 1*, Flinders Shire Council, Hughenden, Queensland.

Gulf Catchments Biosecurity and Agribusiness Innovation (2017), *Mount Isa City Council Biosecurity Plan 2018*, Gulf Catchments Biosecurity and Agribusiness Innovation, Normanton, Queensland.

Gulf Catchments Biosecurity and Agribusiness Innovation (2019), *McKinlay Shire Biosecurity Plan 2019*, Gulf Catchments Biosecurity and Agribusiness Innovation, Normanton, Queensland.

Invasive Plants and Animals Committee (2016a), *Australian Pest Animal Strategy 2017 to 2027*, Australian Government Department of Agriculture and Water Resources, Canberra.

Invasive Plants and Animals Committee (2016b), *Australian Weeds Strategy 2017 to 2027*, Australian Government Department of Agriculture and Water Resources, Canberra.

Local Government Association of Queensland (2014), *Mosquito Management Code of Practice*, Local Government Association of Queensland, Queensland

Natural Resource Assessments, Vegetation Management, (2013), *Area Management Plan for the control of pest plant in the Dry Tropics region*, Queensland Department of Natural Resources and Mines.

Richmond Shire Council (2019), *Richmond Shire Area Biosecurity Plan 2020-2024*, Richmond Shire Council, Richmond, Queensland.

## **Water resources and water quality**

DEHP (2013), *Healthy waters for Queensland: Environmental values, management goals and water quality objectives*, Fact Sheet. Department of Environment and Heritage Protection.

DEWS (2016), *Charters Towers, Regional Water Supply Security Assessment*, Department of Energy and Water Supply.

Petheram, C., Watson, I. and Stone, P. (eds) (2013), *Agricultural resource assessment for the Flinders catchment*, A report to the Australian Government from the CSIRO Flinders and Gilbert Agricultural Resource Assessment, part of the North Queensland Irrigated Agriculture Strategy, CSIRO Water for a Healthy Country and Sustainable Agriculture flagships, Australia.

Queensland Government (2020). *Environmental authorities register | Environment, land and water*, Queensland Government, <https://apps.des.qld.gov.au/env-authorities/>. Accessed February 2020.

RLMS, (2010), *CopperString Draft Environmental Impact Statement, Volume 1 – Introduction*.

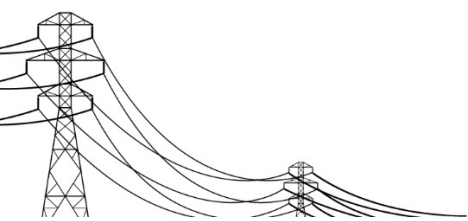
RLMS, (2010), *CopperString Draft Environmental Impact Statement, Volume 2 Chapter 6 – Water Resources*.

## **Air and greenhouse gas**

BMT WBM Pty Ltd. (2010), *Environmental Impact Assessment Report*, Water Resources and Floodplain Management.

Bureau of Meteorology (2019), *Climate data online*, Bureau of Meteorology, <http://www.bom.gov.au/climate/data/>. Accessed 2019.

DES (2017), *Application requirements for activities with impacts to air*, ESR/2015/1840. Version 4.03, effective 06 March 2017





DISER (2020), *National Greenhouse Accounts: National Inventory by Economic Sector*, Department of Climate Change, Commonwealth Government, and Australia, Department of Industry, Science, Energy and Resources.

DISER (2020), *National Greenhouse Accounts: National Inventory Report*, Department of Climate Change, Commonwealth Government, and Australia, Department of Industry, Science, Energy and Resources

DISER (2020), *National Greenhouse Accounts: National Inventory State and Territory Greenhouse Gas Inventories*, Department of Climate Change, Commonwealth Government, and Australia, Department of Industry, Science, Energy and Resources

EI-Marsafawy (1995), *On the Conversion of an Existing Practical AC Transmission System to DC*, [https://www.kau.edu.sa/Files/320/Researches/52504\\_22811.pdf](https://www.kau.edu.sa/Files/320/Researches/52504_22811.pdf).

EPA Victoria (2013), *Recommended separation distances for industrial residual air emissions*, Publication number 1518, Table 1: Index of Industry Categories, March 2013.

Font (2017), *Design and Technical Analysis of 500-600kV Transmission System for Turkey*, [http://www.eleco.org.tr/openconf\\_2017/modules/request.php?module=oc\\_proceedingsandaction=view.php&id=305&file=1/305.pdf&a=Accept+as+Lecture](http://www.eleco.org.tr/openconf_2017/modules/request.php?module=oc_proceedingsandaction=view.php&id=305&file=1/305.pdf&a=Accept+as+Lecture).

Hill Michael (2010), *Impact on CopperString of Corona on 220 kV and 330 kV Networks*.

ISO 14064-2 (2019), *Greenhouse gases Part 2: Specification with guidance at the project level for quantification, monitoring and reporting of greenhouse gas emission reductions or removal enhancements*, <https://www.iso.org/obp/ui/#iso:std:iso:14064:-2:ed-2:v1:en>, Accessed June 2020.

Janischewskyj et al. (1982), *Corona Losses and Ionized Fields of HVDC Transmission Lines*, CIGRE.

Prysmian (2018), *Airborne. Bare overhead conductors perfectly adapted to Australia*, [https://www.prysmiancable.com.au/wp-content/uploads/2018/05/PGAU\\_BOHC2018-05\\_20pg\\_lowres.pdf](https://www.prysmiancable.com.au/wp-content/uploads/2018/05/PGAU_BOHC2018-05_20pg_lowres.pdf).

Queensland Government (2019), *Air monitoring network stations*, Queensland Government, <https://apps.des.qld.gov.au/air-quality/regions/>, Accessed 2019.

ROAM (2009), *Economic Assessment Report, North West Queensland Energy Delivery Options*, Report prepared for Queensland Government and Queensland Resources Council.

Savic (2017), *Overview of the Configuration and Power Converters in High Voltage Direct Current Transmission Systems*, [https://www.etrans.rs/common/pages/proceedings/IcETRAN2017/EEI/IcETRAN2017\\_paper\\_EEI\\_1\\_7.pdf](https://www.etrans.rs/common/pages/proceedings/IcETRAN2017/EEI/IcETRAN2017_paper_EEI_1_7.pdf).

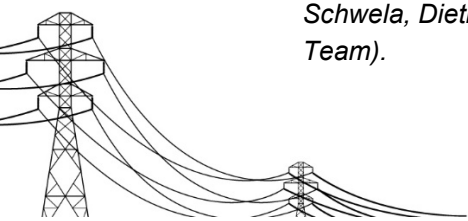
URS (2010), *Greenhouse Gas Assessment for CopperString Project*, Report prepared for CuString Pty Ltd.

Yuanping et al (2019), *Atmospheric humidity and particle charging state on agglomeration of aerosol particles*, Atmospheric Environment, Vol. 197, pp. 141-149, 15 January 2019.

## **Noise and vibration**

URS (2010), *Noise and vibration assessment*, URS Australia Pty Ltd., CopperString EIS Vol. 3 Appendix 18.

WHO (1999), *WHO Guideline for community noise (Berglund, Birgitta, Lindvall, Thomas, Schwela, Dietrich, H. and World Health Organization. Occupational and Environmental Health Team)*.



## **Waste management**

Burdekin Shire Council (2020), *Waste Management Facilities – Burdekin Shire Council*, <https://www.burdekin.qld.gov.au/waste-management-facilities/ayr-home-hill-giru-transfer-station>, Accessed February 2020.

Charters Towers Regional Council (2020), *Waste Disposal Facilities - Charters Towers Regional Council*, <http://www.charterstowers.qld.gov.au/waste-disposal-facilities>, Accessed February 2020.

Cloncurry Shire Council (2020), *Waste Facility – Cloncurry*, <https://www.cloncurry.qld.gov.au/environment/waste-and-recycling/waste-facility>, Accessed February 2020.

Flinders Shire Council (2020), *Waste Management - Flinders Shire Council*, <http://www.flinders.qld.gov.au/waste-management>, Accessed February 2020.

McKinlay Shire Council (2020), *Waste – McKinlay Shire Council*, <https://www.mckinlay.qld.gov.au/council-services/waste>, Accessed February 2020.

Mount Isa City Council (2020), *Refuse Tip – Mount Isa City Council*, <https://www.mountisa.qld.gov.au/homepage/69/refuse-tip>, Accessed February 2020.

Queensland Government Queensland Government (2020a), *Public waste and recycling facilities in Queensland | Environment, land and water | Queensland Government*, <https://www.qld.gov.au/environment/pollution/management/waste/recovery/recycling/facilities>, Accessed February 2020.

Queensland Government Queensland Government (2020b), *Environmental authorities register | Environment, land and water | Queensland Government*, <https://apps.des.qld.gov.au/env-authorities/>, Accessed February 2020.

Queensland Government Queensland Government (2020c), *Queensland's new waste strategy | Environment, land and water | Queensland Government*, <https://www.qld.gov.au/environment/pollution/management/waste/recovery/strategy>, Accessed 2 February 2020.

Queensland Government Queensland Government (2020d), *About Queensland's waste levy | Environment, land and water | Queensland Government*, <https://www.qld.gov.au/environment/pollution/management/waste/recovery/disposal-levy/about/overview>, Accessed February 2020.

Richmond Shire Council (2020), *Richmond Shire Council - Refuse Management*, <https://www.richmond.qld.gov.au/services/refuse-management>, Accessed February 2020.

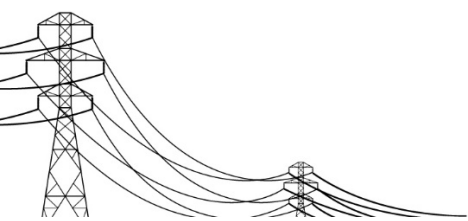
RLMS (2010a), *CopperString Draft Environmental Impact Statement, Volume 1 – Introduction*.

RLMS (2010b), *CopperString Draft Environmental Impact Statement, Volume 2 Chapter 10 – Waste*.

Townsville City Council (2020), *Transfer Stations and Landfills - Townsville City Council*, <https://www.townsville.qld.gov.au/water-waste-and-environment/waste-and-recycling/waste-facilities>, Accessed February 2020.

## **Transport**

AMSTEC (2011), *CopperString 1.0 EIS*, Vol. 3 Appendix 19 Technical Report Traffic, Report prepared for CopperString.



Austroads (2017), *Guide to Road Design Part 4A: Unsignalised and Signalised Intersections*, [https://austrroads.com.au/publications/road-design/agrd04a#:~:text=Change%20log-Guide%20to%20Road%20Design%20Part%204A%3A%20Unsignalised%20and%20Signalised%20Intersections,grade%20intersections%20\(excluding%20roundabouts\).&text=Section%201%3A%20Introduction%3A%20Updates%20to,incl%20the%20Safe%20System%20principle,](https://austrroads.com.au/publications/road-design/agrd04a#:~:text=Change%20log-Guide%20to%20Road%20Design%20Part%204A%3A%20Unsignalised%20and%20Signalised%20Intersections,grade%20intersections%20(excluding%20roundabouts).&text=Section%201%3A%20Introduction%3A%20Updates%20to,incl%20the%20Safe%20System%20principle,) Accessed July 2020.

Austroads (2016), *Safe System Roads for Local Government*, [https://austrroads.com.au/publications/road-safety/ap-r518-16/media/AP-R518-16\\_Safe\\_System\\_Roads\\_for\\_Local\\_Government.pdf](https://austrroads.com.au/publications/road-safety/ap-r518-16/media/AP-R518-16_Safe_System_Roads_for_Local_Government.pdf), Accessed July 2020.

Busbud Inc. (2020), *Busbud*, <https://www.busbud.com/en>, Accessed July 2020.

Bus Queensland (2017), *Bus Queensland Outback Connections*, <https://www.busqldoutback.com.au/book-now>, Accessed July 2020.

Mt Isa Systems Information Pack, Issue 3.1 (Feb. 2017).

NTC (2018), *Australian Code for the Transport of Dangerous Goods by Road and Rail*, Edition 7.6, 2018, <https://www.busbud.com/en> <https://www.busqldoutback.com.au/book-now> Accessed July 2020.

Queensland Rail (2017), *Mt Isa Systems Information Pack*, Version 3.1. Queensland Rail Limited, <https://www.queenslandrail.com.au/business/access/Documents/Mt%20Isa%20System%20Information%20Pack%20-%20Issue%203.1%20-%20February%202017.pdf>, Accessed July 2020.

Queensland Rail (2019), *Annual and Financial Report 2018-19*, Queensland Rail Limited, <https://www.queenslandrail.com.au/about%20us/Documents/Queensland%20Rail%20Annual%20and%20Financial%20Report%202018-19.pdf>, Accessed July 2020.

Queensland Rail (2019), *Annual Performance Report 2018-19*, Industrial products and metals includes acid, fertilizer and intermodal freight (mining inputs) and metals. Queensland Rail Limited. <https://www.queenslandrail.com.au/about%20us/Documents/Queensland%20Rail%20Annual%20and%20Financial%20Report%202018-19.pdf>, Accessed July 2020.

RLMS (2011a), *CopperString 1.0 EIS, Volume 1 Chapter 2 Description of the project*, Report prepared for CopperString.

RLMS (2011b), *CopperString 1.0 EIS, Volume 2 Chapter 11 Transport*, Report prepared for CopperString.

TMR (2009), *Traffic Analysis and Reporting AADT Segment Analysis Reports*, Queensland Government Department of Transport and Main Roads, Accessed July 2020.

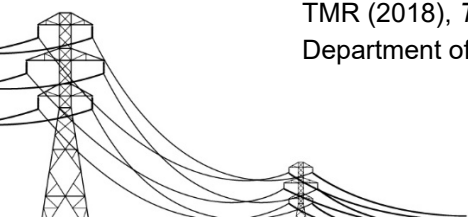
TMR (2013a), *Guideline for Multi-combination Vehicles in Queensland*, Form Number 1, Version 11, Queensland Department of Transport and Main Roads.

TMR (2013b), *Route Assessment Guidelines for Multi-Combination Vehicles in Queensland*, Queensland Department of Transport and Main Roads.

TMR (2014), *Supplement to Austroads Guide to Road Design Part 4A: Unsignalised and Signalised Intersections*, Road Planning and Design Manual, Edition 2, Vol. 3, Queensland Department of Transport and Main Roads.

TMR (2016), *Road Planning and Design Manual*, 2nd Edition, Vol. 6 – Lighting (July 2016), Queensland Department of Transport and Main Roads.

TMR (2018), *Transport Infrastructure Asset Management Policy*, Version 3, Queensland Department of Transport and Main Roads.



TMR (2019), *Traffic and Road Use Management*, Vol. 2, Guide to Road Safety, Part 5: Road Safety for Rural and Remote Areas, Queensland Department of Transport and Main Roads.

TMR (2013), *Route Assessment Guidelines for Multi-Combination Vehicles in Queensland*, Queensland Department of Transport and Main Roads.

TMR (2020), *Fatal and Non-Fatal Crash Data, 1 January 2014 to 9 February 2020*, Queensland Department of Transport and Main Roads, Accessed July 2020.

TTM (2011), *Copperstring 1.0 SEIS, Volume 3 Chapter 10 Traffic*, Report prepared for CopperString.

## Social

ABS (2017), *2016 Census of Population and Housing*, General Community Profile, Catalogue number 2001.0, [https://www.abs.gov.au/websitedbs/D3310114.nsf/Home/2016 Census Community Profiles](https://www.abs.gov.au/websitedbs/D3310114.nsf/Home/2016+Census+Community+Profiles).

ABS (2017a), *2016 Census*, Australian Bureau of Statistics, [http://www.abs.gov.au/websitedbs/D3310114.nsf/Home/2016 Census Community Profiles](http://www.abs.gov.au/websitedbs/D3310114.nsf/Home/2016+Census+Community+Profiles).

ABS (2017b), *6523.0 - Household Income and Wealth, Australia, 2015-16*, Australian Bureau of Statistics, [https://www.abs.gov.au/AUSSTATS/abs@.nsf/second+level+view?ReadFormandprodno=6523.0andviewtitle=Household Income and Wealth, Australia~2015-16~Previous~13/09/2017andandtabname=Past Future Issuesandprodno=6523.0andissue=2015-16andnum=andview=and](https://www.abs.gov.au/AUSSTATS/abs@.nsf/second+level+view?ReadFormandprodno=6523.0andviewtitle=Household+Income+and+Wealth,+Australia~2015-16~Previous~13/09/2017andandtabname=Past+Future+Issuesandprodno=6523.0andissue=2015-16andnum=andview=and).

ABS (2018), *Census of Population and Housing: Socio-Economic Indexes for Areas (SEIFA)*, Australia, 2016, Australian Bureau of Statistics, <http://www.abs.gov.au/AUSSTATS/abs@.nsf/DetailsPage/2033.0.55.0012016?OpenDocument>.

ABS (2018a), *ABS 2033.0.55.001 Census of Population and Housing: Socio-Economic Indexes for Areas, Australia, 2016*, Australian Bureau of Statistics, <http://www.abs.gov.au/ausstats/abs@.nsf/mf/2033.0.55.001>.

ABS (2018b), *Census of Population and Housing: Socio-Economic Indexes for Areas (SEIFA)*, Australia, 2016, Australian Bureau of Statistics, <http://www.abs.gov.au/AUSSTATS/abs@.nsf/DetailsPage/2033.0.55.0012016?OpenDocument>.

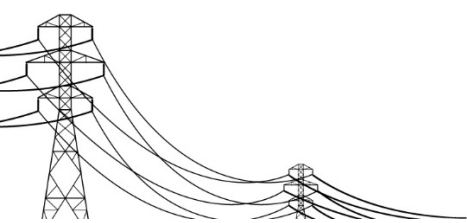
ABS (2019a), *Small Area Labour Markets - December Quarter 2019 (smoothed)*, Employment research and statistics, Australian Bureau of Statistics, [https://docs.employment.gov.au/system/files/doc/other/small\\_area\\_labour\\_markets\\_-\\_december\\_quarter\\_2020.html](https://docs.employment.gov.au/system/files/doc/other/small_area_labour_markets_-_december_quarter_2020.html).

ABS (2020), *Equivalised Total Household Income (weekly)*, 2016 Census Classifications, <https://www.abs.gov.au/ausstats/abs@.nsf/Lookup/2901.0Chapter4702016>.

ABS (2020), *Estimated Resident Population - Local Government Area (LGA), Queensland, 1991 - 2019p*.

ABS (2020), *Low Income Households as a Proportion of All Households, 2016*, Data notes, <http://phidu.torrens.edu.au/notes-on-the-data/demographic-social/low-income-households>.

AEC Group (2018), *North West Queensland Regional Organisation of Councils Regional Profile*, <https://www.nwqroc.com.au/assets/Documents/Publications/c89c0dcd86/NWQROC-Regional-Profile-2018.pdf>.





AEC Group (2018), *NWQROC Regional Profile*,  
<https://www.nwqroc.com.au/assets/Documents/Publications/c89c0dcd86/NWQROC-Regional-Profile-2018.pdf>.

AEC (2018), *McKinlay Shire Economic Development Plan*,  
[https://www.mckinlay.qld.gov.au/documents/17564/1480476/McKinlay Shire EDP FINAL.pdf](https://www.mckinlay.qld.gov.au/documents/17564/1480476/McKinlay+Shire+EDP+FINAL.pdf).

AIHW (2012), *Increasing Indigenous Employment Rates.*, Closing the gap clearing house,  
<https://www.aihw.gov.au/getmedia/71bb346a-1b83-4038-a2f7-647e65a21445/ctg-ip03.pdf.aspx?inline=true>.

Australian Government (2019), *Small Area Labour Markets - December Quarter 2019 (smoothed)*, Employment Research and Statistics,  
[https://docs.employment.gov.au/system/files/doc/other/small\\_area\\_labour\\_markets\\_-\\_december\\_quarter\\_2020.html](https://docs.employment.gov.au/system/files/doc/other/small_area_labour_markets_-_december_quarter_2020.html).

Barry, Derek (2019), *Commerce North West Calls on Government Help to Fill Mount Isa's 600 Vacant Jobs*. The North West Star,  
<https://www.northweststar.com.au/story/6429027/commerce-north-west-calls-on-government-help-to-fill-mount-isas-600-vacant-jobs/>.

Brereton, David, and F. Peter. (2004), *Monitoring the Impact of Mining on Local Communities: A Hunter Valley Case Study.*, In Proceedings of the Minerals Council of Australia Inaugural Sustainable Development Conference, Melbourne, Centre for Social Responsibility in Mining,  
[https://www.researchgate.net/profile/David\\_Brereton/publication/268039948\\_MONITORING\\_THE\\_IMPACT\\_OF\\_MINING\\_ON\\_LOCAL\\_COMMUNITIES\\_A\\_HUNTER\\_VALLEY\\_CASE\\_STUDY\\_1/links/557e443708aeb61eae247e15.pdf](https://www.researchgate.net/profile/David_Brereton/publication/268039948_MONITORING_THE_IMPACT_OF_MINING_ON_LOCAL_COMMUNITIES_A_HUNTER_VALLEY_CASE_STUDY_1/links/557e443708aeb61eae247e15.pdf).

Burdekin Shire Council, (2017), *Burdekin Shire Council: Corporate Plan 2017-2022.*,  
<https://www.burdekin.qld.gov.au/downloads/file/1350/corporate-plan-2017-2022>, Accessed September 2019.

Burdekin Shire Council (2017), *Burdekin Shire Council: Corporate Plan 2017-2022*,  
<https://www.burdekin.qld.gov.au/downloads/file/1350/corporate-plan-2017-2022>

Burdekin Shire Council (2019), *Burdekin Regional Profile*, Burdekin Shire Council,  
<https://www.burdekin.qld.gov.au/burdekin-regional-profile>

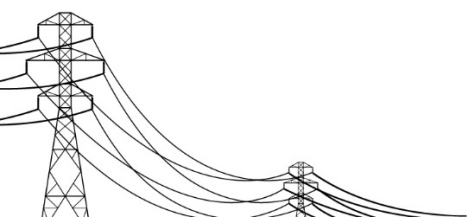
Burdekin Shire Council (2019), *Burdekin Regional Profile.*, Burdekin Shire Council,  
<https://www.burdekin.qld.gov.au/burdekin-regional-profile>.

Campbell, Marnie L., Chloe Paterson de Heer, and Amber Kinslow. (2014), *Littering Dynamics in a Coastal Industrial Setting: The Influence of Non-Resident Populations.*, Marine Pollution Bulletin, 80(1-2), pp. 179–85, <https://linkinghub.elsevier.com/retrieve/pii/S0025326X14000162>.

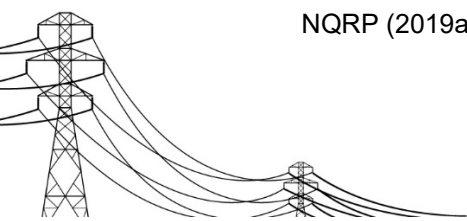
Carrington, Kerry, and Margaret Pereira (2011), *Assessing the Social Impacts of the Resources Boom on Rural Communities.*, Rural Society, 21(1), pp. 2–20.  
<http://www.tandfonline.com/doi/abs/10.5172/rsj.2011.21.1.2>.

Centre for Transformative Work Design (2018), *Impact of FIFO work arrangements on the mental health and wellbeing of FIFO workers*, <https://www.mhc.wa.gov.au/media/2547/impact-of-fifo-work-arrangement-on-the-mental-health-and-wellbeing-of-fifo-workers-full-report.pdf>.

Centre for Transformative Work Design (2018), *Impact of FIFO Work Arrangements on the Mental Health and Wellbeing of FIFO Workers*, <https://www.mhc.wa.gov.au/media/2547/impact-of-fifo-work-arrangement-on-the-mental-health-and-wellbeing-of-fifo-workers-full-report.pdf>.



- Charters Towers Council (2011), *Community Plan 2011 – 2035*,  
<http://www.charters Towers.qld.gov.au/documents/41682213/41768443/CTRC%20Community%20Plan-%202011-2035>.
- Charters Towers Regional Council (2015), *Charters Towers Regional Council - Community Report Card - Community Consultation Feedback*,  
<http://www.charters Towers.qld.gov.au/documents/41682213/41768443/Consultation Feedback 14 March 2015.pdf>.
- Charters Towers Regional Council. (n.d.), *History*, Charters Towers Regional Council,  
<http://www.charters Towers.qld.gov.au/history>.
- Charters Towers Regional Council, *Corporate Plan 2018-2023*,  
<http://www.charters Towers.qld.gov.au/documents/41682213/0109dac7-3cca-4970-ac22-77fc02b8420b>, Accessed September 2019a.
- Charters Towers Regional Council, *History*, Charters Towers Regional Council,  
<http://www.charters Towers.qld.gov.au/history>.
- Cinner, J.E. et al. (2012), *Vulnerability of Coastal Communities to Key Impacts of Climate Change on Coral Reef Fisheries*, *Global Environmental Change*, 22(1), pp. 12–20,  
<https://linkinghub.elsevier.com/retrieve/pii/S0959378011001579>.
- Cloncurry Shire Council (2018), *Our History*, <http://www.cloncurry.qld.gov.au/our-history>, Accessed September 2018.
- Cloncurry Shire 2020, *Cloncurry Shire*, <https://www.cloncurry.qld.gov.au/>.
- Doiron, Denise, Denzil G. Fiebig, Melianni Johar and Agne Suziedelyte (2015), *Does Self-Assessed Health Measure Health?*, *Applied Economics*, 47(2), pp. 180–94,  
<http://www.tandfonline.com/doi/abs/10.1080/00036846.2014.967382>.
- DSDMIP (2018), *Social Impact Assessment Guideline*,  
<https://www.statedevelopment.qld.gov.au/resources/cg/social-impact-assessment-guideline.pdf>.
- DSDMIP (2018), *Social Impact Assessment Guideline*,  
<https://www.statedevelopment.qld.gov.au/resources/cg/social-impact-assessment-guideline.pdf>.
- EIS (2020a), *Copperstring Environmental Impact Statement: Land Use Technical Report*.
- EIS (2020b), *Copperstring Environmental Impact Statement: Noise and Vibration Assessment*.
- EIS (2020c), *Copperstring Environmental Impact Statement: Transport Impact Assessment*.
- Fitzgerald, G., C. Taylor, and W. McClintock (2002), *The Impacts of Resource Sector Restructuring on Occupational and Community Identity*, IAIA '02, the Annual Meeting of the International Association for Impact Assessment, Haag, The Netherlands,  
[http://www.tba.co.nz/pdf\\_papers/2002\\_iaia\\_paper.pdf](http://www.tba.co.nz/pdf_papers/2002_iaia_paper.pdf).
- GHD (2020a), *Copperstring Environmental Impact Statement: Air Quality Assessment*.
- Mangan, John, and Bernard Trendle (2017), *Hard-to-Fill Vacancies: An Analysis of Demand Side Responses in the Australian State of Queensland*, *Economic Analysis and Policy*, 54, pp. 49–56, <https://linkinghub.elsevier.com/retrieve/pii/S0313592616301126>.
- McKinlay Shire Council (2019), *Community Plan 2019 - 2026*.
- Mount Isa City Council (2018), *Corporate Plan 2018-2023*,  
<http://www.mountisa.qld.gov.au/documents/43375862/43478697/Corporate Plan 2018-2023.pdf>, Accessed September 2019.
- NQRP (2019a), *Draft North Queensland Regional Plan*.



NQRP (2019b), *Draft North Queensland Regional Plan*, [https://s3-ap-southeast2.amazonaws.com/ehq-productionaustralia/8f1913fa6838420f8677a033c0ecac97e7f02e5f/documents/attachments/000/114/351/original/Draft\\_North\\_Queensland\\_Regional\\_Plan.pdf?1566993079](https://s3-ap-southeast2.amazonaws.com/ehq-productionaustralia/8f1913fa6838420f8677a033c0ecac97e7f02e5f/documents/attachments/000/114/351/original/Draft_North_Queensland_Regional_Plan.pdf?1566993079), Accessed October 2019.

PHIDU Torrens University Australia (2019), *Social Health Atlases of Australia: Local Government Areas*, <http://phidu.torrens.edu.au/social-health-atlases/data#social-health-atlases-of-australia-local-government-areas>, Accessed July 2017.

PHIDU Torrens University Australia (2019a), *Social Health Atlases of Australia*, <http://phidu.torrens.edu.au/social-health-atlases/data>.

PHIDU Torrens University Australia (2019b), *Small Area Labour Markets - December Quarter 2019 (unsmoothed)*, Employment research and statistics, <https://docs.employment.gov.au/documents/unsmoothed-lga-salm-december-quarter-2019>.

PHIDU Torrens University Australia (2020), *Social Health Atlas of Australia, Queensland Local Government Areas*.

QGSO (2018), *Projected population, by local government area, Queensland, 2016 to 2041*, <https://www.qgso.qld.gov.au/issues/5281/qld-population-projections-regions-tables-local-government-areas-qld-low-med-high-series-2016-2041.xlsx>.

QGSO (2018), *Projected Population, by Local Government Area, Queensland, 2016 to 2041*, <https://www.qgso.qld.gov.au/issues/5281/qld-population-projections-regions-tables-local-government-areas-qld-low-med-high-series-2016-2041.xlsx>.

QGSO (2020), *Estimated resident population - Local government area (LGA), Queensland, 1991 - 2019p*, <https://www.qgso.qld.gov.au/statistics/theme/population/population-estimates/regions#current-release-estimated-resident-population>.

QLUM (2017), *Queensland Land Use Mapping Program 2016*, <https://www.qld.gov.au/environment/land/management/mapping/statewide-monitoring/qlump>.

QPS (2016), *Annual Statistical Review 2015/16*, Brisbane, [https://www.police.qld.gov.au/corporatedocs/reportsPublications/statisticalReview/Documents/2015-16/AnnualStatisticalReview\\_2015-16.pdf](https://www.police.qld.gov.au/corporatedocs/reportsPublications/statisticalReview/Documents/2015-16/AnnualStatisticalReview_2015-16.pdf).

Queensland Places (2019), *Flinders Shire*, Queensland Places, <https://queenslandplaces.com.au/flinders-shire>.

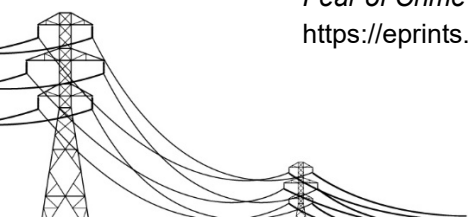
Rakauskiene, Ona Grazina, and Herbert Strunz (2016), *Approach to Reduction of Socioeconomic Inequality: Decrease of Vulnerability and Strengthening Resilience*, Economics and Sociology, 9(4), pp. 243–58, [http://www.economics-sociology.eu/?456,en\\_approach-to-reduction-of-socioeconomic-inequality-decrease-of-vulnerability-and-strengthening-resilience](http://www.economics-sociology.eu/?456,en_approach-to-reduction-of-socioeconomic-inequality-decrease-of-vulnerability-and-strengthening-resilience).

Richmond Shire Council (2011), *Richmond Shire Council Community Plan 2011-2021*, <https://www.richmond.qld.gov.au/images/documents/communityplan.pdf>, Accessed October 2019.

RO (2019), *Reported Offences*, <https://www.qgso.qld.gov.au/statistics/queensland-regions/regional-tools-statistics/queensland-regional-database>.

Ruddell, Rick, and Natalie R. Ortiz (2015), *Boomtown Blues: Long-Term Community Perceptions of Crime and Disorder*, American Journal of Criminal Justice, 40(1), pp. 129–46.

Scott, John, Kerry Carrington, and Alison McIntosh (2011), *Established-Outsider Relations and Fear of Crime in Mining Towns*, Sociologica Ruralis, pp. 147–69, <https://eprints.qut.edu.au/50648/>.



Sharma, Kishor, Edward Oczkowski, and John Hicks (2016), *Skill Shortages in Regional Australia: A Local Perspective from the Riverina*, Economic Analysis and Policy, 52, pp. 34–44, <https://linkinghub.elsevier.com/retrieve/pii/S0313592616300248>.

Shire of Flinders (2017), *Arts and Cultural Development Plan*, [http://www.flinders.qld.gov.au/documents/44837427/45016727/Flinders A %26 C P Lo Res %284%29.pdf](http://www.flinders.qld.gov.au/documents/44837427/45016727/Flinders+A+%26+C+P+Lo+Res+%284%29.pdf).

State Library of Queensland (2011), *Researching Queenslanders with Italian Heritage*, John Oxley Library, <https://www.slq.qld.gov.au/blog/researching-queenslanders-italian-heritage#:~:text=Italian pioneers left Italy for flour in the sugar mills>.

Storey, K. (2001), *Fly-In/fly-out and Fly-over: Mining and Regional Development in Western Australia*, Australian Geographer, 32(2), pp. 133–48.

Storey, Keith (2010), *Fly-in/Fly-out: Implications for Community Sustainability*, Sustainability, 2(5), pp. 1161–81, <http://www.mdpi.com/2071-1050/2/5/1161>.

## Cultural heritage

DATSIP (2004), *Aboriginal Cultural Heritage Act 2000 Duty of Care Guidelines*, Department of Aboriginal and Torres Strait Islander Partnerships. <https://www.datsip.qld.gov.au/resources/datsima/people-communities/cultural-heritage/duty-of-care-guidelines.pdf>.

## Economic

Aguilar, A., Narayanan, B., and McDougall, R. (2016), *An Overview of the GTAP 9 Data Base*. *Journal of Global Economic Analysis*, 1(1), pp. 181-208, doi:[dx.doi.org/10.21642/JGEA.010103AF](https://doi.org/10.21642/JGEA.010103AF).

Australian Government (2008), *Australia's Low Pollution Future: the economics of climate change mitigation*, Australian Government, Canberra.

Dixon, P.B. and Rimmer, M.T. (2002), *Dynamic General Equilibrium Modelling for Forecasting and Policy*, Contributions to Economic Analysis 256, Amsterdam, North Holland.

Dixon, P.B., Parmenter, B., Sutton, J., and Vincent, D. (1997), *ORANI: A Multisectoral Model of the Australian Economy*, Amsterdam, North Holland.

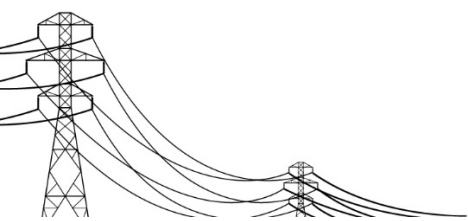
Hertel, T. (1997), *Global Trade Analysis: modelling and applications*, Cambridge University Press, Cambridge.

Jakeman, G., Heyhoe, E., Pant, H., Woffenden, K. and Fisher, B.S. (2001), *The Kyoto Protocol: economic impacts under the terms of the Bonn agreement*, ABARE paper presented to the International Petroleum Industry Environmental Conservation Association conference, 'Long Term Carbon and Energy Management - Issues and Approaches', Cambridge, Massachusetts, 15-16 October.

Pant, H.M. (2007), *GTEM: Global Trade and Environment Model*, ABARE Technical Report, Canberra, June.

## Hazards, health and safety

AEMC (2020), *National Electricity Rules Version 145*, Australian Energy Market Commission, <https://www.aemc.gov.au/regulation/energy-rules/national-electricity-rules/current>, Accessed July 2020.





BoM (2020a), *Tropical cyclone reports*, Australian Government, Bureau of Meteorology, <http://www.bom.gov.au/cyclone/tropical-cyclone-knowledge-centre/history/past-tropical-cyclones/>, Accessed February 2020.

BoM (2020b), *Flood Warning Services*, Australian Government, Bureau of Meteorology, <http://www.bom.gov.au/water/floods/floodWarningServices.shtml>, Accessed February 2020.

BoM (2020c), *Bushfire weather*, Australian Government, Bureau of Meteorology, <http://www.bom.gov.au/weather-services/fire-weather-centre/bushfire-weather/index.shtml>, Accessed February 2020.

BNHCRC (2020), *Bushfire and Natural Hazard Cooperative Research Centre*, Bushfire and Natural Hazard Cooperative Research Centre, Australian Government, <https://www.bnhcrc.com.au/home>, Accessed February 2020.

Bryant C (2008), *Deliberately lit vegetation fires in Australia*, Trends & issues in crime and criminal justice no. 350, Canberra, Australian Institute of Criminology, <https://www.aic.gov.au/publications/tandi/tandi350>.

CASA (2015), *Sector Risk Profile for the aerial mustering sector*, Civil Aviation Safety Authority Australian Government, [https://www.casa.gov.au/sites/default/files/Sector\\_Risk\\_Profile\\_%20aerial\\_mustering\\_sector.pdf](https://www.casa.gov.au/sites/default/files/Sector_Risk_Profile_%20aerial_mustering_sector.pdf), Accessed June 2020.

Earth Systems and Climate Change Hub (2019), *Increased Future Bushfire Risk Under a Changing Climate*, Australian Government, <http://nespclimate.com.au/increased-future-bushfire-risk-under-climate-change/>, Accessed February 2020,

Electricity Networks Association (ENA) (2016), *EMF Management Handbook*, <https://www.energynetworks.com.au/resources/fact-sheets/emf-management-handbook/>, Accessed November 2020.

Geoscience Australia (2020), *Bushfire*, Australian Government, <https://www.ga.gov.au/scientific-topics/community-safety/bushfire>, Accessed February 2020.

Linetech Consulting (2010), *CopperString 1.0 EIS, Volume 3, Appendix 25, Environmental Impact Assessment – EMF Specialist Study*. Report prepared for CuString.

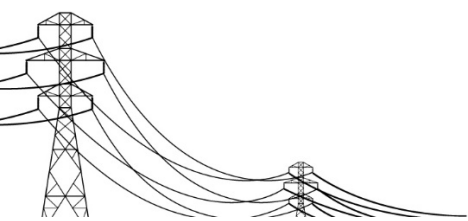
Marsh Risk Consulting (2010), *Draft Environmental Impact Statement, Volume 3 Appendix 24 - Hazard and Risk Report CopperString Project*, Brisbane.

QFES (2018), *Queensland Emergency Risk Management Framework Risk Assessment Process Handbook*, Queensland Fire and Emergency Services Queensland Government, <https://www.disaster.qld.gov.au/dmg/Prevention/Pages/3-5.aspx>, Accessed September 2019.

RLMS (2010), *CopperString Draft Environmental Impact Statement, Volume 2 Chapter 16 – Hazard and Risk*, Brisbane

Shepherd S., Hollands G., Godley V.C., Sharkh S.M., Jackson C.W., Newland P.L. (2019), *Increased aggression and reduced aversive learning in honey bees exposed to extremely low frequency electromagnetic fields*, PLoS ONE, 14(10), e0223614, <https://journals.plos.org/plosone/article?id=10.1371/journal.pone.0223614#abstract0>, Accessed June 2020.

UQ (2020), *Earthquake Information for Queensland Australia*, University of Queensland, <http://www.quakes.uq.edu.au/quakeinfo.html#1>, Accessed February 2020.



## **Matters of national environmental significance**

Andrews, S. P., Gration, G., Quin, D., & Smith, A. P. (1994), *Description and assessment of forestry impacts on fauna of the Urbenville Forestry Management Area*, Report for State Forests of New South Wales Austeco Environmental Consultants, Armidale.

Atkinson, F. A. (1996), *Some remarkable features of flows from Undara*, P. W. Whitehead, editor. Long Lava Flows, Department of Earth Sciences, James Cook University, Townsville, Australia, pp. 4 –5.

Atlas of Living Australia (ALA) (2020), Atlas of Living Australia, <http://www.ala.org.au>, Accessed 2020.

Aumann, T. and Baker-Gabb, D.J. (1991), *The ecology and status of the Red Goshawk in northern Australia*, RAOU Report No.75, Melbourne.

BAAM (2010), *Terrestrial Ecology and Impact Assessment Report*, Report prepared for RLMS on behalf of CopperString Pty Ltd.

BAAM (2011), *Terrestrial Ecology and Impact Assessment Report*, Report prepared for RLMS on behalf of CopperString Pty Ltd.

Barea, L. P. and Watson, D. M. (2007), *Temporal variation in food resources determines onset of breeding in an Australian mistletoe specialist*, Emu, Vol. 107, pp. 203-209.

Barrett, G., Silcocks, A., Barry, S., Cunningham, R., and Poulter, R. (2003), *The New Atlas of Australian Birds*, Melbourne, Victoria, Birds Australia.

BirdLife Australia (BirdLife) (2020), *Species profile database*, <https://birdlife.org.au/bird-profile/>.

BirdLife International (2019), *Species factsheet: Falco hypoleucos*, Downloaded from <https://www.birdlife.org> in May 2019.

Blakers, M., S.J.J.F. Davies & P.N. Reilly (1984), *The Atlas of Australian Birds*, Melbourne, Victoria, Melbourne University Press.

Chantler, P. (1999), *Apodidae (swifts) species accounts*, del Hoyo, J., A. Elliott & J. Sargatal, eds. *Handbook of the Birds of the World*, Vol. 5, Barn-owls to Hummingbirds, Barcelona, Lynx Edicions, pp. 419-457.

Cogger HG (2000), *Reptiles and Amphibians of Australia*, 6th edition, Reed Books, Melbourne, Victoria.

Comport, S. S., Ward, S.J., Foley, W.J. (1996), *Home ranges, time budgets and food tree use in a high density tropical population of greater glider, Petauroides volans minor (Pseudocheiridae: Marsupialia)*, *Wildlife Research*, Vol. 23, pp. 401-419.

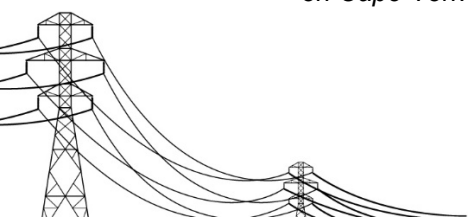
Coventry, P. (1989), *Comments on airborne sightings of White-throated Needletails Hirundapus caudacutus*, *Australian Bird Watcher*, 13, pp. 36-37.

Cramp, S. (1985), *Handbook of the Birds of Europe, the Middle East and North Africa: The Birds of the Western Palearctic*, Vol. 4, Oxford, Oxford University Press.

Cupitt, R. & Cupitt, S. (2008), *Another recent specimen of the Night Parrot Pezoporus occidentalis from western Queensland*, *Australian Field Ornithology*, 25, pp. 69–75.

Curtis, L.K., Dennis, A.J., McDonald, K.R., Kyne, P. M. and Debus, S.J.S. (2012), *Queensland Threatened Animals*, CSIRO Publishing, Collingwood.

Czechura, G.V. (2001), *The status and distribution of the Red Goshawk Erythrotriorchis radiatus on Cape York Peninsula*, Queensland, Unpublished report for Birds Australia.



Czechura, G.V. and Hobson, R.G. (2000), *The Red Goshawk Erythrotriorchis radiatus in northern Queensland: status and distribution*, Unpublished report to the Queensland National Parks and Wildlife Service.

Department of Agriculture, Water and the Environment (DAWE) (2020a) *Protected Matters Search Tool*, <http://www.environment.gov.au/webgis-framework/apps/pmst/pmst-coordinate.jsf>, Accessed March 2020.

Department of Agriculture, Water and the Environment (DAWE) (2020b), *Species Profile and Threats Database*, <http://www.environment.gov.au/cgi-bin/sprat/public/sprat.pl>, Accessed May 2020.

Department of Energy, Resources and Mining (DERM) (2009), *National recovery plan for the Julia Creek dunnart* (*Sminthopsis douglasi*), Queensland Parks and Wildlife Service, Brisbane.

Department of Environment and Energy (DoEE) (2019), *Species Profiles and Threats Database*, <http://www.environment.gov.au/cgi-bin/sprat/public/sprat.pl>, Accessed 2019.

Department of Environment and Heritage Protection (DEHP) (2014), *Significant Residual Impact Guidelines*.

Department of Environment and Resource Management (DERM) (2012), *National recovery plan for the red goshawk*, Report prepared for the State of Queensland.

Department of Environment and Science (DES) (2019), *WetlandInfo search*, Department of Environment and Science, Queensland, <https://wetlandinfo.des.qld.gov.au/wetlands/ecology/components/>, Accessed October 2019.

Department of Environment and Science (DES) (2020a), *Bowling Green Bay Ramsar internationally important wetland — facts and maps*, WetlandInfo, Department of Environment and Science, Queensland, <https://wetlandinfo.des.qld.gov.au/wetlands/facts-maps/ramsar-wetland-bowling-green-bay>, Accessed July 2020.

Department of Environment and Science (DES) (2020b). *Wildlife Online search*, Department of Environment and Science, Queensland, Accessed March 2020.

Department of Environment and Science (DES) (2020c), *Species profile search*, Department of Environment and Science, Queensland, Accessed July 2020.

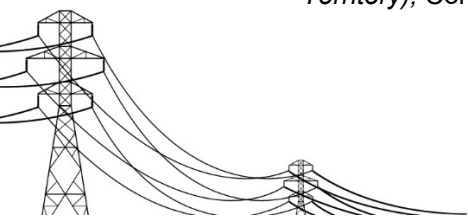
Department of National Parks, Recreation and Racing (DNPRR) (2013), *White Mountains National Park Management Statement 2013*, Report prepared for the Queensland Government.

Department of Sustainability, Environment, Water, Population and Communities (DSEWPaC) (2012), *Survey guidelines for Australia's threatened reptiles*, EPBC Act survey guidelines 6.6, Canberra, ACT, DSEWPaC, <http://www.environment.gov.au/epbc/publications/threatened-reptiles.html>.

Department of State Development, Tourism and Innovation (DSDTI) (2020), *Coordinated Projects Map*, <https://www.dsdmip.qld.gov.au/coordinator-general/assessments-and-approvals/coordinated-projects/coordinated-projects-map.html>.

Department of the Environment (DoE) (2013), *Matters of National Environmental Significance – Significant impact guidelines 1.1 Environment Protection and Biodiversity Conservation Act 1999*, <https://www.environment.gov.au/epbc/publications/significant-impact-guidelines-11-matters-national-environmental-significance>.

Department of the Environment (DoE) (2013), *EPBC Act Referral Guidelines for the vulnerable koala (combined populations of Queensland, New South Wales and the Australian Capital Territory)*, Commonwealth of Australia,



<https://www.environment.gov.au/biodiversity/threatened/publications/epbc-act-referral-guidelines-vulnerable-koala>.

Department of the Environment and Energy (DoEE) (2019), *The community of native species dependent on natural discharge of groundwater from the Great Artesian Basin*, <https://www.environment.gov.au/cgin/sprat/public/publicshowcommunity.pl?id=26&status=Endangered>. Accessed 12/02/2020.

Department of the Environment, Water, Heritage and the Arts (DEWHA) (2008), *Approved Conservation Advice for Livistona lanuginosa (Waxy Cabbage Palm)*, Canberra, <http://www.environment.gov.au/biodiversity/threatened/species/pubs/64581-conservation-advice.pdf>.

Department of the Environment, Water, Heritage and the Arts (DEWHA) (2008), *Map of Natural Grasslands of the Queensland Central Highlands and the northern Fitzroy Basin. Department of the Environment, Water, Heritage and the Arts, [Indicative Map]*, <http://www.environment.gov.au/biodiversity/threatened/communities/maps/pubs/99-map.pdf>.

Department of Agriculture, Water and the Environment (DAWE) (2020a), *Protected Matters Search Tool*, <http://www.environment.gov.au/webgis-framework/apps/pmst/pmst-coordinate.jsf>, Accessed March 2020.

Department of Agriculture, Water and the Environment (DAWE) (2020b), *Species Profile and Threats Database*, <http://www.environment.gov.au/cgibin/sprat/public/sprat.pl>, Accessed May 2020.

Department of the Environment, Water, Heritage and the Arts (DEWHA) (2009), *Significant impact guidelines for the endangered black-throated finch (southern) (Poephila cincta cincta) - Nationally threatened species and ecological communities*, Background paper to the EPBC Act policy statement 3.13, Canberra, <https://www.environment.gov.au/system/files/resources/41e7e5a7-bd14-45ed-8ef3-8b856d1af50a/files/black-throated-finch-background.pdf>.

Department of Environment and Heritage Protection (DEHP) (2014), *Corridor Identification through Biodiversity Planning Assessments*, Department of Environment and Heritage Protection, Queensland Government.

Dooley, S. (2013), *Out of the shadows*, Australian Birdlife 2 (2), pp. 26–30.

Ehmann, H. (1992), *Encyclopaedia of Australian animals – Reptiles*, Angus and Robertson, Sydney.

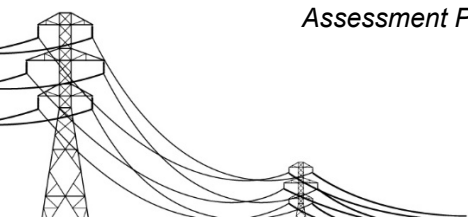
Environment Australia (2003), *Map of Brigalow (Acacia harpophylla dominant and co-dominant) Threatened Ecological Community. Indicative Map*, Commonwealth of Australia, Canberra. <http://www.environment.gov.au/biodiversity/threatened/communities/maps/pubs/brigalow-map.pdf>.

EUCLID (2020), *Species list*, [http://keyserver.lucidcentral.org:8080/euclid/data/02050e02-0108-490e-8900-0e0601070d00/media/Html/index\\_species.htm](http://keyserver.lucidcentral.org:8080/euclid/data/02050e02-0108-490e-8900-0e0601070d00/media/Html/index_species.htm), Accessed June 2020.

EUCLID Eucalypts of Australia Edition 4 (2015), internet based, hosted by the Atlas of Living Australia, <http://keyserver.lucidcentral.org:8080/euclid/data/02050e02-0108-490e-8900-0e0601070d00/media/Html/index.htm>.

Eyre, T.J. (2002), *Habitat preferences and management of large gliding possums in southern Queensland*, Ph.D. Thesis, Southern Cross University, Lismore.

Fensham, R.J., Silcock, J.L., Laffineur, B., MacDermott, H.J. (2016), *Lake Eyre Basin Springs Assessment Project: Hydrogeology, cultural history and biological values of springs in the*





*Barcaldine, Springvale and Flinders River supergroups, Galilee Basin springs and Tertiary springs of western Queensland*, Report to Office of Water Science, Department of Science, Information Technology and Innovation, Brisbane.

Fisher, A. (2001), *Mitchell grasslands: biogeography and conservation*, PhD Thesis, Northern Territory University, Darwin.

Forster, Paul, I., and E. John Thompson (1997), *Borya Inopinata (Anthericaceae), a New Species of Resurrection Plant from North Queensland*, *Austrobaileya*, Vol. 4, no. 4, 1997, pp. 597–600. *JSTOR*, [www.jstor.org/stable/41738891](http://www.jstor.org/stable/41738891).

Frc environmental (2010), *Aquatic Ecology Report*, Report prepared for BAAM Pty Ltd. on behalf of CopperString Pty Ltd.

Garnett, S., Crowley, G., Duncan, R., Baker, N. and Doherty, P. (1993), *Notes on live night parrot sightings in northwestern Queensland*, *Emu*, 93, pp. 292-296.

Garnett, S.T. & G.M. Crowley (2000), *The Action Plan for Australian Birds 2000*, Canberra, ACT, Environment Australia and Birds Australia, <http://www.environment.gov.au/biodiversity/threatened/publications/action/birds2000/index.html>.

Garnett, S.T., Szabo, J.K., & Dutson, G. (2011), *The Action Plan for Australian Birds 2010*, Collingwood, Australia, CSIRO Publishing.

Gibbons, P. & Lindenmayer, D.B. (2002), *Tree hollows and wildlife conservation in Australia*, CSIRO Publishing, Collingwood.

Goldingay, R. L. (2012), *Characteristics of tree hollows used by Australian arboreal and scansorial mammals*, *Australian Journal of Zoology*, 59, pp. 277-294.

Haddad, M.N., Brudvig, L.A., Clobert, J., Davies, K.F., Gonzalez, A., Holt, R.D., Lovejoy, T.E., Sexton, J.O., Austin, M.P., Collins, C.D., Cook W.M., Damschen, E.I., Ewers, R.M., Foster, B.L., Jenkins, C.N., King, A.J., Laureance, W.F., Levey, D.J., Margules, C.R., Melbourne, B.A., Nicholls, A.O., Orrock, J.L., Song, D.X., Townshend, J.R. (2015), *Habitat fragmentation and its lasting impacts on Earth's ecosystem*, *Science Advances*, Vol. 1 (2).

Hagman, M., Phillips, B.L. and Shine, R. (2008), *Tails of enticement: caudal luring by an ambush foraging snake (Acanthophis praelongus, Elapidae)*, *Functional Ecology*, 22, pp. 1134–1139.

Higgins, P.J. and Davies, S.J.J.F. (eds) (1996), *Handbook of Australian, New Zealand and Antarctic Birds. Volume Three - Snipe to Pigeons*, Melbourne, Victoria, Oxford University Press.

Higgins, P.J., ed. (1999), *Handbook of Australian, New Zealand and Antarctic Birds Volume 4: Parrots to Dollarbird*, Melbourne, Oxford University Press.

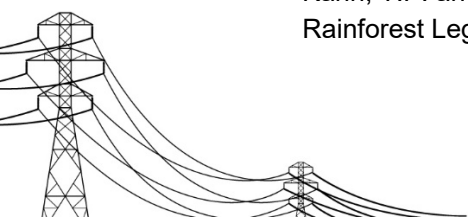
Higgins, P.J., Peter, J.M., & Steele, W.K. (eds) (2001), *Handbook of Australian, New Zealand and Antarctic Birds. Volume 5: Tyrant- Flycatchers to Chats*, Melbourne, Australia, Oxford University Press

Higgins, P.J., J.M. Peter & S.J. Cowling, eds. (2006), *Boatbill to Starlings*, Handbook of Australian, New Zealand and Antarctic Birds, 7, Melbourne, Oxford University Press.

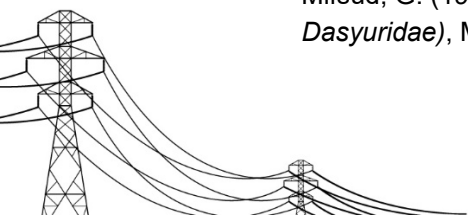
Hilton-Taylor, C. (2000), *The IUCN 2000 Red List of Threatened Species*, IUCN, Gland, Switzerland and Cambridge, United Kingdom.

Jones, A. (2017), *Night Parrot sighting in Western Australia shocks birdwatching world*, ABC News, March 2017.

Kahn, T.P. and Lawrie, B.C. (1987), *Vine thickets of the inland Townsville region*, The Rainforest Legacy, Australian National Rainforest Study, Vol. 1, AGPS, Canberra, Australia.



- Kavanagh, R. P. (1984), *Seasonal changes in habitat use by gliders and possums in southeastern New South Wales*, Possums and Gliders (eds A. P. Smith & I. D. Hume), Surrey Beatty and Sons, Chipping Norton, pp. 527-543.
- Kavanagh, R. P. (2000), *Effects of variable-intensity logging and the influence of habitat variables on the distribution of the Greater Glider Petauroides volans in montane forest, southeastern New South Wales*, Pacific Conservation Biology, 6, pp. 18-30.
- Kavanagh, R. P., & Lambert, M. (1990), *Food selection by the greater glider: is foliar nitrogen a determinant of habitat quality?*, Australian Wildlife Research, 17, pp. 285-299.
- Kearney, M. R., Wintle, B. A., & Porter, W. P. (2010), *Correlative and mechanistic models of species distribution provide congruent forecasts under climate change*, Conservation Letters, 3, pp. 203-213.
- Kehl, J., & Borsboom, A. (1984), *Home range, den tree use and activity patterns in the greater glider (Petauroides volans)*, Possums and Gliders (eds A. P. Smith & I. D. Hume), Surrey Beatty and Sons, Chipping Norton, pp. 229-236.
- Lindenmayer, D. B., Cunningham, R. B., Tanton, M. T., Smith, A. P., & Nix, H. A. (1991), *Characteristics of hollow-bearing trees occupied by arboreal marsupials in the montane ash forests of the Central Highlands of Victoria, south-east Australia*, Forest Ecology and Management, 40, pp. 289-308.
- Longcore, T. and Rich, C. (2004), *Ecological light pollution*, Frontiers in Ecology and the Environment, Vol. 2 (4), pp. 191-198.
- Marchant, S. and Higgins, P.J. (eds) (1993), *Handbook of Australia, New Zealand and Antarctic Birds. Volume 2: Raptors to Lapwings*, Oxford University Press, Melbourne.
- Martin, R. and Handasye, K.A. (1999), *The koala: natural history, conservation and management*, UNSW Press, Sydney, Australia.
- McAllan, B.M. & Dickman, C.R. (1986), *The role of photoperiod in the timing of reproduction in the dasyurid marsupial Antechinus stuartii*, Oecologia, 68, pp. 259-64.
- McAllan, B.M. (2003), *Timing of reproduction in carnivorous marsupials*, M. Jones, C.R. Dickman & M. Archer (eds), Predators With Pouches - The Biology of Carnivorous Marsupials, CSIRO Publishing.
- McCarthy, M.A., & Lindenmayer, D.B. (1999), *Conservation of the greater glider (Petauroides volans) in remnant native vegetation within exotic plantation forest*. Animal Conservation 2, pp. 203-209.
- McDonald, K.R., J.A. Covacevich, G.J. Ingram & P.J. Couper (1991), *The status of frogs and reptiles*, Ingram, G.J. & R.J. Raven, eds. An Atlas of Queensland's Frogs, Reptiles, Birds and Mammals, Brisbane, Queensland Museum, pp. 338-345.
- McDonald, W.J.F (2010), *National recovery plan for the "Semi-evergreen vine thickets of the Brigalow Belt (North and South) and Nandewar Bioregions" ecological community*, Report to Department of the Environment, Water, Heritage and the Arts, Canberra, Queensland Department of Environment and Resource Management, Brisbane, <http://www.environment.gov.au/resource/national-recovery-plan-semi-evergreen-vine-thickets-brigalow-belt-north-and-south-and>, In effect under the EPBC Act from 12 March 2010.
- McLeish, K. (2016), *Night Parrots discovery in central-west Queensland puts elusive bird 'back in spotlight'*, ABC News, October 2016.
- Mifsud, G. (1999), *Ecology of the Julia Creek dunnart Sminthopsis douglasi (Marsupialia: Dasyuridae)*, M.Sc. Thesis, La Trobe University, Melbourne.



Milne, D. J., Jackling, F. C., Sidhu, M., & Appleton, B. J. (2009), *Shedding new light on old species identifications: morphological and genetic evidence suggest a need for conservation status review of the critically endangered bat Saccolaimus saccolaimus*, Wildlife Research, 36, pp. 496-508.

Morgan, G. (1999), *Einasleigh Uplands*, P. Sattler and R. Williams, editors. The Conservation Status of Queensland's Bioregional Ecosystems. Environmental Protection Agency, Brisbane, pp. 9/1-9/31.

Murphy, S.A., J.J. Austin, R.K. Murphy, J. Silcock, L. Joseph, S.T. Garnett, N.P. Leseberg, J.E.M. Watson & A.H. Burbidge (2017), *Observations on breeding Night Parrots (Pezoporus occidentalis) in western Queensland*, Emu - Austral Ornithology.

National Resource Management Ministerial Council (NRMMC) (2006), *National Weed Strategy*.

Neldner, V.J., Wilson, B.A., Dillewaard, H.A., Ryan, T.S., Butler, D.W., McDonald, W.J.F., Addicott, E.P. and Appelman, C.N. (2019), *Methodology for survey and mapping of regional ecosystems and vegetation communities in Queensland*, Version 5.0, Updated March 2019, Queensland Herbarium, Queensland Department of Environment and Science, Brisbane.

Norris, R.H., Prosser, I., Young, B., Liston, P., Bauer, N., Davies, N., Dyer, F., Linke, S. & Thoms, M. (2001), *The Assessment of River Condition (ARC) An Audit of the Ecological Condition of Australian Rivers*, CSIRO Land and Water, Canberra.

Natural Resource Assessment Environmental Consultants (NRA) (2007), *Survey and Assessment of the Black-throated Finch (Poephila cincta cincta) at the Chisholm Trail Rural Residential Development, Townsville*, Unpublished report prepared for the Department of Environment and Water Resources.

NRA Environmental Consultants (2012), *White Mountain Project EPC1260 – Wet Season Flora and Fauna Report*, Reported prepared for Guildford Coal Ltd.

NSW and Queensland Governments (2004), *Draft Recovery Plan for the Black-throated Finch southern subspecies Poephila cincta cincta*, NSW Department of Environment and Conservation, Queensland Environmental Protection Agency and Queensland Parks and Wildlife Service.

Oliver, D. L., Chambers, M. A. and Parker, D. G. (2003), *Habitat and resource selection of the Painted Honeyeater (Grantiella picta) on the northern floodplains region of New South Wales*, Emu, 103, pp. 171-176

Olsen, P. D. and Olsen, J. (1986), *Distribution, status, movements and breeding of the Grey Falcon hypoleucos*, Emu, 86, pp. 47–51.

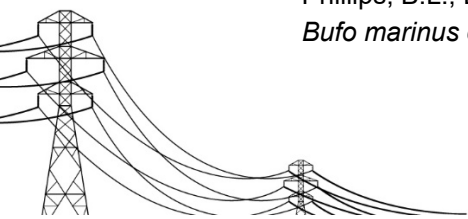
Orchard and Wilson (2001), *Flora of Australia – Volume 11a Mimosaceae Acacia part 1*, Canberra, Australian Biological Resources Study.

Ornithological Society of Japan (Orn. Soc. Japan) (2000), *Check-List of Japanese Birds*, Tokyo, Japan, Orn. Soc. Japan.

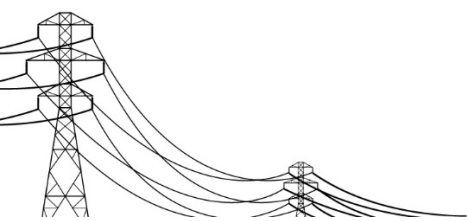
Pettit, Neil & Dowe, J.L. (2003), *Distribution and population structure of the vulnerable riparian palm Livistona lanuginosa A. N. Rodd (Arecaceae) in the Burdekin River catchment, north Queensland*, Pacific Conservation Biology, 9, pp. 207-214.

Phillips, B. L., M. J. Greenlees, G. P. Brown and R. Shine (2010), *Predator behaviour and morphology mediates the impact of an invasive species: cane toads and death adders in Australia*, Animal Conservation, 13, pp. 53-59.

Phillips, B.L., Brown, G.P., and Shine, R. (2003), *Assessing the potential impact of cane toads Bufo marinus on Australian snakes*, Conservation Biology, in press.



- Phillips, S. & Callaghan, J. (2011), *The Spot Assessment Technique: A tool for determining localised levels of habitat use by koalas Phascolarctos cinereus*, Australian Zoologist ,35 (3), pp. 774-780.
- Popper, A. and Hawkins, A. (2016), *The effects of noise on aquatic life*, Vol. 730, Springer Science and Business Media, New York, USA.
- Porter, J.L., Kingsford, R.T., Hunter, S.J. (2006), *Aerial Surveys of wetland birds in eastern Australia- October 2003- 2005*, Department of Environment & Conservation, NSW, Occasional Paper No. 37.
- Prevett, P., Hives, N. and Cerini, G. (1992), *Koala Protection and Fenced Freeways*, Report to Vicroads No 1, Ballarat Bypass Project, Ballarat University College, Ballarat.
- Queensland Herbarium (2019), *Regional Ecosystem Description Database (REDD)*, Version 11.1 (April 2019), Department of Environment and Science (DES), Brisbane.
- Queensland Parks and Wildlife Service (QPWS) (2005), *Threatened plants and animals: Julia Creek Dunnart*,  
[http://www.epa.qld.gov.au/nature\\_conservation/wildlife/threatened\\_plants\\_and\\_animals/endangered/julia\\_creek\\_dunnart/](http://www.epa.qld.gov.au/nature_conservation/wildlife/threatened_plants_and_animals/endangered/julia_creek_dunnart/).
- Raidal, S.R., Sarker, S. and Peters, A. (2015), *Review of psittacine beak and feather disease and its effect on Australian endangered species*, Australian Veterinary Journal ,93:12, pp. 466-470.
- Red Goshawk Recovery Team (2015), *Submission concerning the eligibility of the Red Goshawk for inclusion on the EPBC Act threatened species list*.
- Rodd, A.N. (1998), *Revision of Livistona (Arecaceae) in Australia*, Telopea, 8(1), pp. 49-153.
- Rogers, D., I. Hance, S. Paton, C. Tzaros, P. Griffioen, M. Herring, R. Jaensch, L. Oring, A. Silcocks & M. Weston (2005), *The breeding bottleneck: breeding habitat and population decline in the Australian Painted Snipe*, Straw, P., ed. Status and Conservation of Seabirds in the East Asian-Australasian Flyway, pp. 15-23.
- Sattler, P. and Williams, R. (1999), *The Conservation Status of Queensland's Bioregional Ecosystems*, Environmental Protection Agency, Brisbane
- Schoenjahn, J. (2013), *A hot environment and one type of prey: investigating why the Grey Falcon (Falco hypoleucos) is Australia's rarest falcon*, Emu 113, pp. 19-25.
- Schoenjahn, J. (2018), *Adaptations of the reare endemic Grey Falcon Falco hypoleucos that enables its permanent residence in the arid zone of Australia*, PhD Thesis, University of Queensland.
- Schoenjahn, J., Pavey, C. R. and Walter, G. H. (2019), *Ecology of the Grey Falcon Falco hypoleucos – current and required knowledge*, Emu.
- Slabbekoorn, H., Bouton, N., van Opzeeland, I., Coers, A., ten Cate, C. and Popper, A.N. (2010), *A noisy spring: the impact of globally rising underwater sound levels on fish*, Trends in ecology and evolution, Vol. 25 (7), pp. 419-427.
- Squatter Pigeon Workshop (2011), *Proceedings from the workshop for the Squatter Pigeon (southern). 14-15 December 2011*, Toowoomba Office of the Queensland Parks and Wildlife Service.
- Tarburton, M.K. (1993), *Radio tracking a White-throated Needletail to roost*, Emu, 93, pp. 121—124.





Threatened Species Scientific Committee (2001), *Commonwealth Listing Advice on Semi-evergreen vine thickets of the Brigalow Belt (North and South) and Nandewar Bioregions*. <http://www.environment.gov.au/biodiversity/threatened/communities/sevt.html>, in effect under the EPBC Act from 04-Apr-2001.

Threatened Species Scientific Committee (TSSC) (2012), *Conservation Advice: Eucalyptus raveretiana: black ironbox*, Department of the Environment and Energy, Canberra.

Threatened Species Scientific Committee (TSSC) (2016a), *Conservation Advice: Petauroides volans greater glider*, Department of the Environment and Energy, Canberra.

Threatened Species Scientific Committee (TSSC) (2016b), *Conservation Advice – Pezoporus occidentalis*, Report prepared for the Department of Agriculture, Water and the Environment.

van der Ree, R., Ward, S. J., & Handasyde, K. A. (2004), *Distribution and conservation status of possums and gliders in Victoria*, The Biology of Australian Possums and Gliders (eds R.L. Goldingay & S.M. Jackson), Surrey Beatty and Sons, Sydney, pp. 91-110.

Vanderduys, E. P., Kutt, A. S., & Kemp, J. E. (2012), *Upland savannas: the vertebrate fauna of largely unknown but significant habitat in north-eastern Queensland*, Australian Zoologist, 36, pp. 59-74.

Ward, S and Phillips, B. (2012), *Threatened Species of the Northern Territory Information sheet: Plains death adder (Acanthopsis hawkei)*, Produced by Northern Territory government.

Watson, D.N. (2012), *Painted honeyeater*, Queensland's Threatened Animals (Eds L.K. Curtis, A.J. Dennis, K.R. McDonald, P.M. Kyne and S.J.S. Debus), CSIRO Publishing, Collingwood, pp. 322-323.

Watson, I.M. (1955), *Some Species Seen at the Laverton Saltworks, Victoria, 1950-1953, with Notes on Seasonal Changes*, Emu, 55, pp. 224-48.

Wheeler, A.P., Angermeier, P.L., Rosenberger, A.E. (2005), *Impacts of new highways and subsequent landscapes urbanisation on stream habitat and biota*, Review of fish science, 13, pp. 141-164.

Wilson, S., and Swan, G. (2017), *A Complete Guide to Reptiles of Australia (fifth edition)*, New Holland Publishers, Sydney.

Wilson, S. (2005), *A field guide to reptiles of Queensland*, New Holland Publishers, Sydney.

Wilson, S. and Swan, G. (2008), *A complete guide to reptiles of Australia*, Reed New Holland, Sydney.

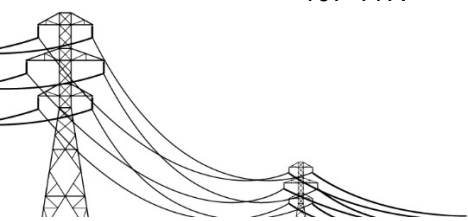
Winter, J. W., Dillewaard, H. A., Williams, S. E., & Bolitho, E. E. (2004), *Possums and gliders of north Queensland: distribution and conservation status*, The Biology of Australian Possums and Gliders (eds R.L. Goldingay & S.M. Jackson.), Surrey Beatty and Sons, Sydney, pp. 26-50.

Woinarski, J., Burbidge, A. and Harrison, P. (2014), *The Action Plan for Australian Mammals 2012*, CSIRO Publishing, Collingwood.

Wood, P.J. and Armitage, P.D. (1997), *Biological effects of fine sediment in the lotic environment*, Environmental Management, 21 (2), pp. 203-17.

Woolley, P. A. (2008), *Julia Creek Dunnart Sminthopsis douglasi*, The mammals of Australia, 3rd edition. (Eds S. Van Dyck & R. Strahan), Reed New Holland, Sydney, pp. 136-137.

Woolley, P. A. (2009), *The Julia Creek dunnart and other prey of the barn owl in Mitchell grass downs of north-western Queensland*, Memoirs of the Queensland Museum – Nature, 55, pp. 107-117.



## Cumulative impacts

DNRME (2019), *Queensland's major mineral, coal and petroleum operations and resources*, State of Queensland, [https://www.dnrme.qld.gov.au/\\_\\_data/assets/pdf\\_file/0003/242085/qld-resources-map.pdf](https://www.dnrme.qld.gov.au/__data/assets/pdf_file/0003/242085/qld-resources-map.pdf).

DSDTI (2020), *Coordinated Projects Map*, Department of State Development, Tourism and Innovation, <https://www.dsdmip.qld.gov.au/coordinator-general/assessments-and-approvals/coordinated-projects/coordinated-projects-map.html>.

Walker and Johnston (1999), *Guidelines of the assessment of indirect and cumulative impacts as well as impact interactions*, prepared for the European Commission.

## Environmental offsets

DAF (2018), *Accepted development requirements for operational work that is constructing or raising waterway barrier work*, Department of Agriculture and Fisheries, [https://www.daf.qld.gov.au/\\_\\_data/assets/pdf\\_file/0006/1476888/adr-operational-waterway-barrier-works.pdf](https://www.daf.qld.gov.au/__data/assets/pdf_file/0006/1476888/adr-operational-waterway-barrier-works.pdf).

DEHP (2017), *Queensland Environmental Offsets Policy General Guide (version 1.2)*, Department of Environment and Heritage Protection, [https://environment.des.qld.gov.au/\\_\\_data/assets/pdf\\_file/0018/90180/offsets-policy-general-guide.pdf](https://environment.des.qld.gov.au/__data/assets/pdf_file/0018/90180/offsets-policy-general-guide.pdf).

Queensland Herbarium (2019), *Regional Ecosystem Description Database (REDD)*. Version 11.1 (April 2019) (DES: Brisbane).

## Corridor selection report

PMST (2020), *EPBC Act Protected Matters Search Tool*, Department of the Environment, Water, Heritage and the Arts, <http://www.environment.gov.au/erin/ert/epbc/index.html>.

NET Infrastructure Plan 2007-2012 (2007), *Department of Infrastructure and Planning*, <http://www.dip.qld.gov.au/plans/northern-economic-triangle-infrastructure-plan.html>.

NET Infrastructure Plan Progress Report (2007), *Department of Infrastructure and Planning*, [http://www.dip.qld.gov.au/resources/plan/net/triangle\\_infrastructure\\_plan\\_progress\\_report.pdf](http://www.dip.qld.gov.au/resources/plan/net/triangle_infrastructure_plan_progress_report.pdf).

The Sims Review: Providing a circuit breaker to meet North West Queensland's future electricity Needs (2009), Port Jackson Partners Ltd. on behalf of the Queensland Resources Council and Queensland Government, <http://www.dip.qld.gov.au/resources/growth-strategies/sims-review.pdf>.

Discussion Paper: Acquisition Options, ARC Developments International, Parsons Brinckerhoff Australia Pty Ltd., May 2010.

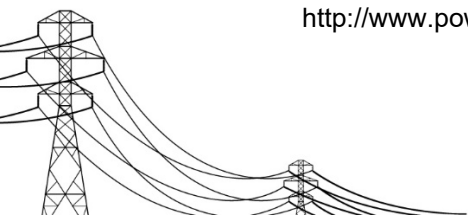
North-west Regional Plan, Queensland Government, August 2010.

APA Group website, <http://www.apa.com.au/our-business/gas-transmission-anddistribution/queensland.aspx>.

GHD Website, <http://www.pct.com.au/global/projects/north-queensland-gas-pipeline/>.

BHP Billington Website (Cannington), <http://www.bhpbilliton.com/bb/ourBusinesses/baseMetals/cannington/aboutCannington.jsp>.

Transmission Lines and the Community, Easement Co-Use Information Sheet, Powerlink Queensland, Version 160807, <http://www.powerlink.com.au/data/portal/00005056/content/61839001187666023405.pdf>.



Department of Environment and Resource Management Website (White Hills National Park), <http://www.derm.qld.gov.au/parks/white-mountains/about.html>.

Department of Environment and Resource Management Website (Wetland Management Areas), <http://www.derm.qld.gov.au/wildlife-ecosystems/ecosystems/wetlands-spp.html>.

Temporary State Planning Policy 1/10 - Protecting Wetlands of High Ecological Significance in Great Barrier Reef Catchments, State of Queensland (Department of Environment and Resource management), May 2010, <http://www.derm.qld.gov.au/wildlife-ecosystems/ecosystems/pdf/wetlands-spp.pdf>.

Sunwater Website, [http://www.sunwater.com.au/\\_\\_data/assets/pdf\\_file/0020/2099/SunWater-Dams2009.pdf](http://www.sunwater.com.au/__data/assets/pdf_file/0020/2099/SunWater-Dams2009.pdf).

Water and Sustainable Landscapes Output Resource Planning Guidelines -Guideline F10, Policy and Code for Preserving Water Quality in Declared Catchment Areas, Department of Natural Resources and Mines, June 2005, [http://www.derm.qld.gov.au/water/declaredareas/pdf/lrp\\_f10.pdf](http://www.derm.qld.gov.au/water/declaredareas/pdf/lrp_f10.pdf).

Townsville Water Website, <http://www.townsville.qld.gov.au/services/departments/water/majorprojects/rossriverdamupg>.

### **23.1 Land acquisition protocol**

Burdekin Shire Council (2011), *Burdekin Planning Scheme 2011*, <https://www.burdekin.qld.gov.au/downloads/file/1111/burdekin-shire-council-ipa-planning-scheme>, Accessed October 2019.

Charters Towers Regional Council (2020), *Charters Towers Regional Town Plan*, <http://www.charterstowers.qld.gov.au/ctrc-planning-services>, Accessed June 2020.

City of Mount Isa Council (2020), *City of Mount Isa Planning Scheme 2020*, <https://www.mountisa.qld.gov.au/town-planning-schemes>, Accessed June 2020.

Cloncurry Shire Council (2016), *Cloncurry Shire Planning Scheme*, <http://www.cloncurry.qld.gov.au/planning-services>, Accessed October 2019.

Flinders Shire Council (2017), *Shire of Flinders Planning Scheme (2017)*, <http://www.flinders.qld.gov.au/building-and-planning>, Accessed October 2019.

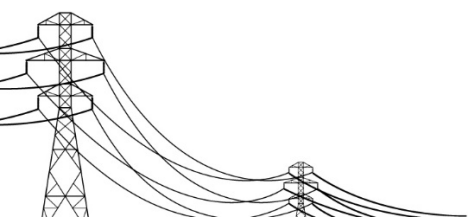
McKinlay Shire Council (2019), *McKinlay Shire Planning Scheme (2019)*, <https://www.mckinlay.qld.gov.au/planning-development>, Accessed October 2019.

QLD Department of Infrastructure and Planning (2010), *North West Regional Plan 2010-2031*, <http://rdanwq.org.au/files/resources/nw-regional-plan-web-full.pdf>, Accessed October 2019.

QLD Department of State Development, Manufacturing, Infrastructure and Planning (2020), *North Queensland Regional Plan*, <https://planning.dsdmip.qld.gov.au/planning/better-planning/state-planning/regional-plans/north-queensland-regional-plan>, Accessed June 2020.

Richmond Shire Council (2005), *The Richmond Shire Council Planning Scheme 2005*, <https://www.richmond.qld.gov.au/council/council-publications>, Accessed October 2019.

Townsville City Council (2019), *Townsville City Plan 2019*, <https://www.townsville.qld.gov.au/building-planning-and-projects/planning-and-building-approval/planning-guidelines-and-tools/city-plan-planning-scheme>, Accessed October 2019.



## Visual amenity

Burdekin Shire Council (2011), *Burdekin Planning Scheme 2011*, <https://www.burdekin.qld.gov.au/downloads/file/1111/burdekin-shire-council-ipa-planning-scheme>, Accessed October 2019.

Charters Towers Regional Council (2020), *Charters Towers Regional Town Plan*, <http://www.charterstowers.qld.gov.au/ctrc-planning-services>, Accessed June 2020.

City of Mount Isa Council (2020), *City of Mount Isa Planning Scheme 2020*, <https://www.mountisa.qld.gov.au/town-planning-schemes>, Accessed June 2020.

Cloncurry Shire Council (2016), *Cloncurry Shire Planning Scheme*, <http://www.cloncurry.qld.gov.au/planning-services>, Accessed October 2019.

DIP (2010), *North West Regional Plan 2010-2031*, QLD Department of Infrastructure and Planning, <http://rdanwq.org.au/files/resources/nw-regional-plan-web-full.pdf>, Accessed October 2019.

DSDMIP (2020), *North Queensland Regional Plan*, QLD Department of State Development, Manufacturing, Infrastructure and Planning, <https://planning.dsdmip.qld.gov.au/planning/better-planning/state-planning/regional-plans/north-queensland-regional-plan>, Accessed June 2020.

Flinders Shire Council (2017), *Shire of Flinders Planning Scheme 2017*, <http://www.flinders.qld.gov.au/building-and-planning>, Accessed October 2019.

McKinlay Shire Council (2019), *McKinlay Shire Planning Scheme 2019*, <https://www.mckinlay.qld.gov.au/planning-development>, Accessed October 2019.

Richmond Shire Council (2005), *The Richmond Shire Council Planning Scheme 2005*, <https://www.richmond.qld.gov.au/council/council-publications>, Accessed October 2019.

Townsville City Council (2019), *Townsville City Plan 2019*, <https://www.townsville.qld.gov.au/building-planning-and-projects/planning-and-building-approval/planning-guidelines-and-tools/city-plan-planning-scheme>, Accessed October 2019.

## Framework environmental management plan

Ahern, C., Ahern, M.R. and Powell, B. (1998), *Guidelines for sampling and analysis of lowland acid sulfate soils (ASS) in Queensland*, Department of Natural Resources, Resources Science Centre, Brisbane.

Department of the Environment (2014), *Environmental Management Plan Guidelines*, Commonwealth of Australia, <http://www.environment.gov.au/system/files/resources/21b0925f-ea74-4b9e-942e-a097391a77fd/files/environmental-management-plan-guidelines.pdf>.

IECA (2008), *Australasia Best Practice Erosion and Sediment*.

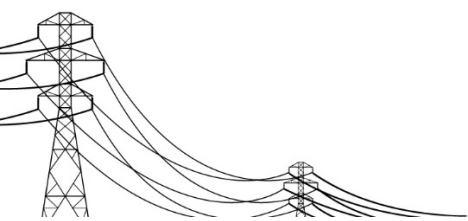
NHMRC (2018), *Australian Drinking Water Guidelines*.

## Field development plan

Leonard, J., Newnham, G., Opie, K., and Bianchi, R. (2014), *A new methodology for state-wide mapping of bushfire prone areas in Queensland*, CSIRO, Australia.

## Concept rehabilitation plan

BoM (2020), *Climate of Townsville*, Bureau of Meteorology, [http://www.bom.gov.au/qld/townsville/climate\\_Townsville.shtml](http://www.bom.gov.au/qld/townsville/climate_Townsville.shtml), Accessed January 2020.

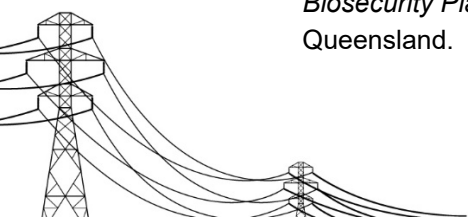




- Carey, B.W., Stone, B., Norman, P.L., Shilton, P. (2015), *Soil conservation guidelines for Queensland*, Department of Science, Information Technology and Innovation, Brisbane.
- Catchments and Creeks Pty Ltd. (2013), *Erosion and Sediment Control Field Guide for Builders*.
- Catchments and Creeks Pty Ltd. (2017), *Erosion and Sediment Control – A Field Guide for Construction Site Managers*.
- Catchments and Creeks Pty Ltd. (2017), *Erosion and Sediment Control for Road Construction Part 1 – General Construction*.
- Catchments and Creeks Pty Ltd. (2017), *Erosion and Sediment Control for Road Construction Part 2 – Erosion and Sediment Control Plans and Bridge and Culvert Construction*.
- Coffey Geotechnics Pty Ltd., (2010), *CopperString Environmental Impact Statement Topography, Geology, Geomorphology and Soils Assessment*, Queensland.
- DAF (2018), *Accepted development requirements for operational work that is constructing or raising waterway barrier works*. Department of Agriculture and Fisheries.
- GHD Pty Ltd., (2020), *CopperString 2.0 Draft Environmental Impact Statement – Volume 1 – Project Description*.
- GHD Pty Ltd., (2020), *CopperString 2.0 Draft Environmental Impact Statement – Volume 2 – Geology and Soils, Flora and Fauna, Water Resources and Water Quality*.
- GHD Pty Ltd., (2020), *CopperString 2.0 Draft Environmental Impact Statement – Volume 3 – Field Development Plan*.
- IECA (the IECA Guidelines) (2008), *BPESC Guidelines*, International Erosion Control Association, Best Practice Erosion and Sediment Control.
- RLMS, (2010), *CopperString Environmental Impact Statement – Volume 2 Chapter 4 – Land*.

### **Concept biosecurity plan**

- Burdekin Shire Council (2016), *Biosecurity Plan 2016-2019 V2.2*, Burdekin Shire Council, Ayr, Queensland.
- Charters Towers Regional Council (2019), *Biosecurity Plan 2019-2024*, Charters Towers Regional Council, Charters Towers, Queensland.
- Cloncurry Shire (2019), *Cloncurry Shire Area Biosecurity Plan 2019-2023*, Cloncurry Shire, Cloncurry, Queensland.
- DAF (2019a), *Vehicle and Machinery Cleandown Procedures*, Department of Agriculture and Fisheries, Queensland.
- DAF (2019b), *Queensland Invasive Plants and Animals Strategy 2019-2024*, Department of Agriculture and Fisheries, Queensland.
- DAWE (2017), *Australian Weeds Strategy 2017-2027*, Department of Agricultural, Water and the Environment, Canberra.
- Ecosure (2017), *Townsville Biosecurity Plan*, R1 Draft Report to Townsville City Council, Ecosure, Brisbane, Queensland.
- Flinders Shire Council (2018), *Local Government Biosecurity Plan 2017-2020*, Flinders Shire Council, Hughenden, Queensland.
- Gulf Catchments Biosecurity and Agribusiness Innovation (2017), *Mount Isa City Council Biosecurity Plan 2018*, Gulf Catchments Biosecurity and Agribusiness Innovation, Normanton, Queensland.



Powerlink (2017), *Powerlink – Environmental Management Plan*, Powerlink Queensland.

### **Non-Indigenous cultural heritage**

Burdekin Shire Council (2011), *Burdekin Shire Council IPA Planning Scheme*, March 2011, <https://www.burdekin.qld.gov.au/downloads/file/1111/burdekin-shire-council-ipa-planning-scheme>, Accessed July 2020.

Cloncurry Shire Council (2016), *Cloncurry Shire Planning Scheme QPP Version 8*, <https://www.cloncurry.qld.gov.au/downloads/file/1/cloncurry-shire-planning-scheme>, Accessed June 2020.

McKinlay Shire Council (2019), *McKinlay Shire Planning Scheme*, <https://www.mckinlay.qld.gov.au/downloads/file/533/mckinlay-shire-planning-scheme-2019>, Accessed June 2020.

Mount Isa City Council and, Mount Isa City Council Local Heritage Register, <https://www.mountisa.qld.gov.au/downloads/file/377/local-heritage-register>, Accessed June 2020.

Richmond Shire Council (2005), *Planning Scheme for the Shire of Richmond*, <https://www.richmond.qld.gov.au/images/documents/RichmondShirePlanningSchemeAsAdopted-Sept2005.pdf>, Accessed July 2020.

Shire of Flinders (2018), *Shire of Flinders Planning Scheme v1.1*, <https://www.flinders.qld.gov.au/downloads/file/257/shire-of-flinders-planning-scheme---v11---28-february-2018pdf>, Accessed July 2020.

Townsville City Council (2014), *Townsville City Plan Cultural Heritage Overlay Map*, <http://eplanning.townsville.qld.gov.au/Pages/Plan/Book.aspx?exhibit=current&andhid=9952&ands=heritage>, Accessed July 2020.

