















LOCALITY PLAN

LEGEND

-  TRANSITION STRUCTURE
-  MEDIAN/ISLANDS
-  CUT AND COVER TUNNEL
-  CROSS PASSAGES / EMERGENCY EGRESS PASSAGE (BELOW GROUND)
-  ROAD HEADER EXCAVATED DRIVEN TUNNEL
-  CONSTRUCTION SITE AREA
-  TBM EXCAVATED DRIVEN TUNNEL
-  NORTH SOUTH BYPASS TUNNEL
-  REINFORCED SOIL STRUCTURE OR FILL EMBANKMENT
-  NORTHERN BUSWAY ALIGNMENT
-  ELEVATED STRUCTURE OR BRIDGE STRUCTURE
-  FAN STATION
-  SURFACE WORKS
-  PEDESTRIAN / CYCLE PATH

PRELIMINARY
NOT FOR CONSTRUCTION

Rev.	Date	Revision Details	PDH
01	19.07.06	INITIAL ISSUE FOR COORDINATOR GENERAL	PDH



JOINT VENTURE







DETAILED FEASIBILITY STUDY

AIRPORT LINK
ENVIRONMENTAL IMPACT STUDY
OVERALL PLAN
KEY SHEET AND LEGEND

CW Project No.	
9991	
Scale	
NTS	
Sketch No.	Rev.
EIS-OA-KS	01



G:\MPRO\Airport Link\CAD\AUTOCAD\Drawings\EIS\Drawings\Overall Layouts\EIS-DA-KS.dwg LOGIN NAME: NSB187